

Customer Name		Service Address					Usage	Multiplier	Usage w/ Multiplier	
Last	First	Number	Street Name	Apt.	City	State	Zip Code			
Mercer	Tiffany	8156	West Avenue E		Antelope Acr	Ca	93536	2,440	1	2,440
Love	Paul	47635	91st Street West		Antelope Acr	CA	93536	2,430	1	2,430
Blanks	Donald	9156	West Avenue E		Antelope Acr	CA	93536	2,430	1	2,430
Hawkins	Heather	8016	West Avenue D-12		Antelope Acr	CA	93536	2,430	1	2,430
Tintorri	Troy & Nancy	8723	West Avenue D-4		Antelope Acr	Ca	93536	2,430	1	2,430
Hawkins	Heather	8016	West Avenue D-12		Antelope Acr	CA	93536	2,420	1	2,420
Scheivert	David & Sharon	48324	91st Street West		Antelope Acr	CA	93536	2,410	1	2,410
Scheire	Robert	47757	93rd Street West		Antelope Acr	CA	93536	2,410	1	2,410
Quinn	Mark & Kim	8524	West Avenue E-4		Antelope Acr	CA	93536	2,410	1	2,410
Darner	Brett	8655	West Avenue D-2		Antelope Acr	CA	93536	2,400	1	2,400
Harney	Sylvia	47311	93rd Street West		Antelope Acr	CA	93536	2,390	1	2,390
Railsback	Michael & Dora	7718	West Avenue E-12		Antelope Acr	CA	93536	2,390	1	2,390
Kemper	David	8545	West Avenue E		Antelope Acr	CA	93536	2,380	1	2,380
Gillett	Julie	8261	West Avenue E-4		Antelope Acr	Ca	93536	2,380	1	2,380
Muico	Ricardo	7852	West Avenue E-10		Antelope Acr	CA	93536	2,380	1	2,380
Stine	Charles & Wendy	47736	80th Street West		Antelope Acr	Ca	93536	2,380	1	2,380
Flores	Floralma	48435	87th Street West		Antelope Acr	CA	93536	2,370	1	2,370
Madderra	Gary	8851	West Avenue E-12		Antelope Acr	CA	93536	2,360	1	2,360
Mielcarek	Art & Maureen	8042	West Avenue E		Antelope Acr	CA	93536	2,350	1	2,350
Judd	James	8031	West Avenue E		Antelope Acr	CA	93536	2,350	1	2,350
Madderra	Gary	8851	West Avenue E-12		Antelope Acr	CA	93536	2,340	1	2,340
Huehi	Michael	47407	91st Street West		Antelope Acr	CA	93536	2,340	1	2,340
Miranda	Marchelle & Glori	8515	West Avenue D-2		Antelope Acr	Ca	93536	2,340	1	2,340
Harney	Sylvia	47311	93rd Street West		Antelope Acr	CA	93536	2,330	1	2,330
Hawkins	Heather	8016	West Avenue D-12		Antelope Acr	CA	93536	2,330	1	2,330
Alford	Vern & Betty Jo	8350	West Avenue D-8		Antelope Acr	Ca	93536	2,330	1	2,330
Stark	Grant	8347	West Avenue D-10		Antelope Acr	Ca	93536	2,330	1	2,330
Kostely	Steven & Marilyn	8722	West Avenue E		Antelope Acr	CA	93536	2,310	1	2,310
Hawkins	Heather	8016	West Avenue D-12		Antelope Acr	CA	93536	4,600	1	4,600
Yates	Lawrence	8349	West Avenue E-12		Antelope Acr	CA	93536	2,300	1	2,300
Porter	Robert	8845	West Avenue E		Antelope Acr	CA	93536	2,280	1	2,280
Farming LLC	Antelope Valley	48028	90th Street West		Antelope Acr	CA	93536	2,270	1	2,270
Rose	Mitch	9040	West Avenue F-4		Antelope Acr	CA	93536	2,270	1	2,270
Jensen	Patrick	48327	93rd Street West		Antelope Acr	CA	93536	2,270	1	2,270
Fuentes	Judith	47458	92nd Street West		Antelope Acr	CA	93536	2,260	1	2,260
Rader	Jack	48111	85th Street West		Antelope Acr	CA	93536	4,520	1	4,520
Al-Saady	Joudi	8147	West Avenue E-12		Antelope Acr	CA	93536	2,250	1	2,250
Scheivert	David & Sharon	48324	91st Street West		Antelope Acr	CA	93536	2,240	1	2,240
Kemper	David	8545	West Avenue E		Antelope Acr	CA	93536	2,240	1	2,240
Sommer	Donald & Rosario	7802	West Avenue E-14		Antelope Acr	Ca	93536	2,240	1	2,240
Scheivert	David & Sharon	48324	91st Street West		Antelope Acr	CA	93536	2,230	1	2,230
Love	Tod & Brooke	48441	82nd Street West		Antelope Acr	Ca	93536	2,220	1	2,220
Tami	Curtis Scott	47820	91st Street West		Antelope Acr	CA	93536	2,210	1	2,210
Reintjes	Eric & Diane	47207	93rd Street West		Antelope Acr	CA	93536	2,210	1	2,210
Rader	Jack	48111	85th Street West		Antelope Acr	CA	93536	2,210	1	2,210
Hawkins	Heather	8016	West Avenue D-12		Antelope Acr	CA	93536	2,200	1	2,200
Scheivert	David & Sharon	48324	91st Street West		Antelope Acr	CA	93536	2,190	1	2,190
Blanks	Donald	9156	West Avenue E		Antelope Acr	CA	93536	2,180	1	2,180
Kemper	David	8545	West Avenue E		Antelope Acr	CA	93536	2,180	1	2,180
Scheivert	David & Sharon	48324	91st Street West		Antelope Acr	CA	93536	2,160	1	2,160
Gutierrez	Gilbert	8238	West Avenue E-12		Antelope Acr	CA	93536	2,150	1	2,150
Stoddard	C.C.	9036	West Avenue F		Antelope Acr	CA	93536	2,140	1	2,140
Harney	Sylvia	47311	93rd Street West		Antelope Acr	CA	93536	2,140	1	2,140
Schrader	John & Penny	47242	92nd Street West		Antelope Acr	CA	93536	2,110	1	2,110
Culleton	Pat	8831	West Avenue F		Antelope Acr	CA	93536	2,100	1	2,100
Community Fund II,	Wedgewood	8714	West Avenue E-4		Antelope Acr	CA	93536	2,100	1	2,100
Keating	James	8514	West Avenue D-12		Antelope Acr	CA	93536	2,100	1	2,100

Customer Name		Service Address					Usage	Multiplier	Usage w/ Multiplier	
Last	First	Number	Street Name	Apt.	City	State	Zip Code			
Love	Tod & Brooke	48441	82nd Street West		Antelope Acr	Ca	93536	2,100	1	2,100
Scheire	Robert	47757	93rd Street West		Antelope Acr	CA	93536	2,090	1	2,090
Hand	Joyce	2 1/2 ac	3220-022-029		Antelope Acr	Ca	93536	2,080	1	2,080
Pumphrey	Charles & Moniq	48054	90th Street West		Antelope Acr	CA	93536	2,070	1	2,070
Weber	Willard	47238	93rd Street West		Antelope Acr	CA	93536	2,070	1	2,070
Flory	Douglas	8307	West Avenue E-12		Antelope Acr	CA	93536	2,070	1	2,070
Weaver	Leo	48059	93rd Street West		Antelope Acr	CA	93536	2,060	1	2,060
Nelson	Merrylou	47707	80th Street West		Antelope Acr	CA	93536	2,060	1	2,060
Concrete	Ken Hutt	7745	West Avenue E-12		Antelope Acr	CA	93536	2,060	1	2,060
Mokres	Melody	8202	West Avenue E		Antelope Acr	CA	93536	2,040	1	2,040
Miller	Clifton	8103	West Avenue E		Antelope Acr	CA	93536	2,040	1	2,040
Ritter	Andria	47944	90th Street West		Antelope Acr	CA	93536	2,030	1	2,030
Scheire	Robert	47757	93rd Street West		Antelope Acr	CA	93536	2,030	1	2,030
Miller	Clifton	8103	West Avenue E		Antelope Acr	CA	93536	2,030	1	2,030
Scheire	Robert	47757	93rd Street West		Antelope Acr	CA	93536	2,020	1	2,020
Diaz	Richard & Patrici	2 1/2 ac	3264-011-014		Antelope Acr	Ca	93536	2,020	1	2,020
Ritter	Andria	47944	90th Street West		Antelope Acr	CA	93536	2,010	1	2,010
Quintero	Salvador	47437	91st Street West		Antelope Acr	CA	93536	2,010	1	2,010
Ritter	Andria	47944	90th Street West		Antelope Acr	CA	93536	2,000	1	2,000
Nelson	Merrylou	47707	80th Street West		Antelope Acr	CA	93536	2,000	1	2,000
Beltran	Angel	47739	90th Street West		Antelope Acr	CA	93536	1,990	1	1,990
Patty	Dan	47309	92nd Street West		Antelope Acr	CA	93536	1,990	1	1,990
Walker	Anthony	47710	80th Street West		Antelope Acr	CA	93536	1,990	1	1,990
Shipp	Richard	8506	West Avenue E-8		Antelope Acr	CA	93536	1,990	1	1,990
Mercer	Tiffany	8156	West Avenue E		Antelope Acr	Ca	93536	1,980	1	1,980
Martin	Henry	9208	West Avenue E		Antelope Acr	CA	93536	1,970	1	1,970
Garcia	Anthony	8759	West Avenue F		Antelope Acr	CA	93536	1,970	1	1,970
Walker	Anthony	47710	80th Street West		Antelope Acr	CA	93536	1,970	1	1,970
Kemper	David	8545	West Avenue E		Antelope Acr	CA	93536	1,970	1	1,970
Nicholas	Brandon,Natalie,	48315	90th Street West		Antelope Acr	CA	93536	1,960	1	1,960
Harris	Terry	8737	West Avenue E-8		Antelope Acr	CA	93536	3,920	1	3,920
Tovey	Richard	8222	West Avenue E-4		Antelope Acr	CA	93536	1,960	1	1,960
Community Fund II,	Wedgewood	8714	West Avenue E-4		Antelope Acr	CA	93536	1,960	1	1,960
Miller	Clifton	8103	West Avenue E		Antelope Acr	CA	93536	1,960	1	1,960
Thompson	Ollie	47941	85th Street West		Antelope Acr	CA	93536	1,950	1	1,950
Ritter	Andria	47944	90th Street West		Antelope Acr	CA	93536	1,940	1	1,940
Blanks	Donald	9156	West Avenue E		Antelope Acr	CA	93536	1,940	1	1,940
Thomas	Brian	47319	92nd Street West		Antelope Acr	CA	93536	1,940	1	1,940
Hamblin	John & Cheryl	8745	West Avenue F		Antelope Acr	CA	93536	1,930	1	1,930
Weaver	Leo	48059	93rd Street West		Antelope Acr	CA	93536	1,930	1	1,930
Harney	Sylvia	47311	93rd Street West		Antelope Acr	CA	93536	1,930	1	1,930
Kemper	David	8545	West Avenue E		Antelope Acr	CA	93536	1,930	1	1,930
McCaughy & Evan	William & Sharon	8642	West Avenue E-12		Antelope Acr	CA	93536	1,920	1	1,920
Wiener	Michael	8746	West Avenue D-2		Antelope Acr	CA	93536	1,910	1	1,910
Hawkins	Heather	8016	West Avenue D-12		Antelope Acr	CA	93536	1,890	1	1,890
Weber	Willard	47238	93rd Street West		Antelope Acr	CA	93536	1,880	1	1,880
Reintjes	Eric & Diane	47207	93rd Street West		Antelope Acr	CA	93536	1,870	1	1,870
Ritter	Andria	47944	90th Street West		Antelope Acr	CA	93536	1,860	1	1,860
Del Valle	Rancho Corona	47809	90th Street West		Antelope Acr	CA	93536	1,860	1	1,860
Weber	Willard	47238	93rd Street West		Antelope Acr	CA	93536	1,860	1	1,860
Merys	Ronald	8224	West Avenue E		Antelope Acr	CA	93536	1,860	1	1,860
Huehl	Michael	47407	91st Street West		Antelope Acr	CA	93536	1,860	1	1,860
Harney	Sylvia	47311	93rd Street West		Antelope Acr	CA	93536	3,680	1	3,680
Hamblin	John & Cheryl	8745	West Avenue F		Antelope Acr	CA	93536	1,830	1	1,830
Kemper	David	8545	West Avenue E		Antelope Acr	CA	93536	1,830	1	1,830
Meeder	M	48261	85th Street West		Antelope Acr	CA	93536	1,810	1	1,810
Tovey	Richard	8222	West Avenue E-4		Antelope Acr	CA	93536	1,800	1	1,800

Customer Name		Service Address					Usage	Multiplier	Usage w/ Multiplier	
Last	First	Number	Street Name	Apt.	City	State	Zip Code			
Knott	Dennis	47756	90th Street West		Antelope Acr	CA	93536	1,790	1	1,790
Mielcarek	Art & Maureen	8042	West Avenue E		Antelope Acr	CA	93536	1,780	1	1,780
Moser	David	48329	90th Street West		Antelope Acr	CA	93536	1,770	1	1,770
Culleton	Pat	8831	West Avenue F		Antelope Acr	CA	93536	1,770	1	1,770
Darner	Brett	8655	West Avenue D-2		Antelope Acr	CA	93536	1,770	1	1,770
Nieto	Miguel & Carolina	8710	West Avenue D-4		Antelope Acr	Ca	93536	1,770	1	1,770
Wood	Richard	47947	80th Street West		Antelope Acr	CA	93536	1,760	1	1,760
Tovey	Richard	8222	West Avenue E-4		Antelope Acr	CA	93536	1,760	1	1,760
Darner	Brett	8655	West Avenue D-2		Antelope Acr	CA	93536	1,760	1	1,760
Knott	Dennis	47756	90th Street West		Antelope Acr	CA	93536	1,750	1	1,750
Concrete	Ken Hutt	7745	West Avenue E-12		Antelope Acr	CA	93536	1,740	1	1,740
Weyher	Richard	8827	West Avenue D-10		Antelope Acr	CA	93536	1,740	1	1,740
Alford	Vern & Betty Jo	8350	West Avenue D-8		Antelope Acr	Ca	93536	1,740	1	1,740
Felix	Adolfo Najera	48209	93rd Street West		Antelope Acr	CA	93536	1,730	1	1,730
Harney	Sylvia	47311	93rd Street West		Antelope Acr	CA	93536	1,730	1	1,730
Culleton	Pat	8831	West Avenue F		Antelope Acr	CA	93536	1,720	1	1,720
Kemper	David	8545	West Avenue E		Antelope Acr	CA	93536	1,710	1	1,710
Wiener	Michael	8746	West Avenue D-2		Antelope Acr	CA	93536	1,710	1	1,710
Madderra	Gary	8851	West Avenue E-12		Antelope Acr	CA	93536	1,700	1	1,700
Kemper	David	8545	West Avenue E		Antelope Acr	CA	93536	1,700	1	1,700
Ritter	Andria	47944	90th Street West		Antelope Acr	CA	93536	1,690	1	1,690
Diaz	Adolfo	5 acres	3264-011-001		Antelope Acr	Ca	93536	1,680	1	1,680
Nelson	Merrylou	47707	80th Street West		Antelope Acr	CA	93536	1,670	1	1,670
Miller	Clifton	8103	West Avenue E		Antelope Acr	CA	93536	1,670	1	1,670
Westside Communit		47707	90th Street West		Antelope Acr	CA	93536	1,660	1	1,660
Weber	Willard	47238	93rd Street West		Antelope Acr	CA	93536	1,660	1	1,660
Diaz	Adolfo	5 acres	3264-011-001		Antelope Acr	Ca	93536	1,660	1	1,660
Weaver	Leo	48059	93rd Street West		Antelope Acr	CA	93536	1,650	1	1,650
Darner	Brett	8655	West Avenue D-2		Antelope Acr	CA	93536	1,650	1	1,650
Alford	Vern & Betty Jo	8350	West Avenue D-8		Antelope Acr	Ca	93536	1,650	1	1,650
Kimmel	Cindy	9053	West Avenue E-8		Antelope Acr	CA	93536	1,640	1	1,640
Houghton	John	47711	93rd Street West		Antelope Acr	CA	93536	1,630	1	1,630
Ritter	Andria	47944	90th Street West		Antelope Acr	CA	93536	3,240	1	3,240
Quintero	Salvador	47437	91st Street West		Antelope Acr	CA	93536	1,620	1	1,620
Scheire	Robert	47757	93rd Street West		Antelope Acr	CA	93536	1,620	1	1,620
Alford	Vern & Betty Jo	8350	West Avenue D-8		Antelope Acr	Ca	93536	1,590	1	1,590
Stoddard	C.C.	9036	West Avenue F		Antelope Acr	CA	93536	1,580	1	1,580
Madderra	Gary	8851	West Avenue E-12		Antelope Acr	CA	93536	1,580	1	1,580
Ritter	Andria	47944	90th Street West		Antelope Acr	CA	93536	1,570	1	1,570
Concrete	Ken Hutt	7745	West Avenue E-12		Antelope Acr	CA	93536	1,570	1	1,570
Concrete	Ken Hutt	7745	West Avenue E-12		Antelope Acr	CA	93536	1,560	1	1,560
Kemper	David	8545	West Avenue E		Antelope Acr	CA	93536	1,560	1	1,560
Flores	Jose & Rita	9119	West Avenue F-8		Antelope Acr	CA	93536	1,540	1	1,540
Weber	Willard	47238	93rd Street West		Antelope Acr	CA	93536	1,530	1	1,530
Sides	John	7828	West Avenue E-12		Antelope Acr	CA	93536	1,520	1	1,520
Stoddard	C.C.	9036	West Avenue F		Antelope Acr	CA	93536	1,510	1	1,510
Weaver	Leo	48059	93rd Street West		Antelope Acr	CA	93536	1,510	1	1,510
Harney	Sylvia	47311	93rd Street West		Antelope Acr	CA	93536	1,510	1	1,510
Community Center		8812	West Avenue E-8		Antelope Acr	CA	93536	1,510	1	1,510
Shipp	Richard	8506	West Avenue E-8		Antelope Acr	CA	93536	1,510	1	1,510
Hand	Joyce	2 1/2 ac	3220-022-029		Antelope Acr	Ca	93536	1,510	1	1,510
Quintero	Salvador	47437	91st Street West		Antelope Acr	CA	93536	1,480	1	1,480
Nelson	Merrylou	47707	80th Street West		Antelope Acr	CA	93536	1,480	1	1,480
Harris	Terry	8737	West Avenue E-8		Antelope Acr	CA	93536	1,480	1	1,480
Nelson	Merrylou	47707	80th Street West		Antelope Acr	CA	93536	1,470	1	1,470
Felix	Adolfo Najera	48209	93rd Street West		Antelope Acr	CA	93536	1,460	1	1,460
Carley	Alan & Patricia	47462	93rd Street West		Antelope Acr	CA	93536	1,440	1	1,440

Customer Name		Service Address					Usage	Multiplier	Usage w/ Multiplier	
Last	First	Number	Street Name	Apt.	City	State	Zip Code			
Lee	Bryan	8626	West Avenue E-4		Antelope Acr	CA	93536	1,440	1	1,440
Zaranek	Tim	48430	87th Street West		Antelope Acr	CA	93536	1,440	1	1,440
Yates	Lawrence	8349	West Avenue E-12		Antelope Acr	CA	93536	1,440	1	1,440
Miller	Clifton	8103	West Avenue E		Antelope Acr	CA	93536	1,430	1	1,430
Stoddard	C.C.	9036	West Avenue F		Antelope Acr	CA	93536	1,420	1	1,420
Fuller	Jon	47455	92nd Street West		Antelope Acr	CA	93536	1,420	1	1,420
Yates	Lawrence	8349	West Avenue E-12		Antelope Acr	CA	93536	1,410	1	1,410
Fuentes	Judith	47458	92nd Street West		Antelope Acr	CA	93536	1,400	1	1,400
Tovey	Richard	8222	West Avenue E-4		Antelope Acr	CA	93536	1,400	1	1,400
Muico	Ricardo	7852	West Avenue E-10		Antelope Acr	CA	93536	1,400	1	1,400
Huehl	Michael	47407	91st Street West		Antelope Acr	CA	93536	1,390	1	1,390
Rose	Mitch	9040	West Avenue F-4		Antelope Acr	CA	93536	1,380	1	1,380
Love	Paul	47635	91st Street West		Antelope Acr	CA	93536	1,380	1	1,380
Nelson	Merrylou	47707	80th Street West		Antelope Acr	CA	93536	1,380	1	1,380
Sommer	Donald & Rosario	7802	West Avenue E-14		Antelope Acr	Ca	93536	1,380	1	1,380
Goldberg	Lewis	8261	West Avenue F		Antelope Acr	CA	93536	1,350	1	1,350
Community Fund II,	Wedgewood	8714	West Avenue E-4		Antelope Acr	CA	93536	1,340	1	1,340
Judd	James	8031	West Avenue E		Antelope Acr	CA	93536	1,340	1	1,340
Beltran	Angel	47739	90th Street West		Antelope Acr	CA	93536	1,310	1	1,310
Shelley Lugo	Robert Hash &	47811	93rd Street west		Antelope Acr	Ca	93536	1,310	1	1,310
Van Dam	Craig	8137	West Avenue E-12		Antelope Acr	Ca	93536	1,310	1	1,310
Quintero	Salvador	47437	91st Street West		Antelope Acr	CA	93536	1,290	1	1,290
Investment Corp.	Castle Stone	8305	West Avenue F		Antelope Acr	CA	93536	1,290	1	1,290
Garcia	Anthony	8759	West Avenue F		Antelope Acr	CA	93536	1,280	1	1,280
Judd	James	8031	West Avenue E		Antelope Acr	CA	93536	1,270	1	1,270
Huehl	Michael	47407	91st Street West		Antelope Acr	CA	93536	1,270	1	1,270
Quintero	Salvador	47437	91st Street West		Antelope Acr	CA	93536	1,260	1	1,260
Nelson	Merrylou	47707	80th Street West		Antelope Acr	CA	93536	1,260	1	1,260
Garcia	Anthony	8759	West Avenue F		Antelope Acr	CA	93536	1,250	1	1,250
Flores	Jose & Rita	9119	West Avenue F-8		Antelope Acr	CA	93536	1,240	1	1,240
Tovey	Richard	8222	West Avenue E-4		Antelope Acr	CA	93536	1,230	1	1,230
Nelson	Merrylou	47707	80th Street West		Antelope Acr	CA	93536	1,210	1	1,210
Garcia	Anthony	8759	West Avenue F		Antelope Acr	CA	93536	1,200	1	1,200
Goldberg	Lewis	8261	West Avenue F		Antelope Acr	CA	93536	2,380	1	2,380
Market	Kandal	47955	90th St W		Antelope Acr	CA	93536	1,180	1	1,180
Fuentes	Judith	47458	92nd Street West		Antelope Acr	CA	93536	1,180	1	1,180
Reintjes	Eric & Diane	47207	93rd Street West		Antelope Acr	CA	93536	1,170	1	1,170
Felix	Adolfo Najera	48209	93rd Street West		Antelope Acr	CA	93536	1,140	1	1,140
Quinn	Mark & Kim	8524	West Avenue E-4		Antelope Acr	CA	93536	1,140	1	1,140
Clements	Mariola	47710	93rd Street West		Antelope Acr	Ca	93536	1,130	1	1,130
Stoddard	C.C.	9036	West Avenue F		Antelope Acr	CA	93536	1,120	1	1,120
Walker	Anthony	47710	80th Street West		Antelope Acr	CA	93536	1,120	1	1,120
Westside Communit		47707	90th Street West		Antelope Acr	CA	93536	1,110	1	1,110
Smith	Vicki	8742	Wood Ave		Antelope Acr	CA	93536	1,110	1	1,110
Nelson	Merrylou	47707	80th Street West		Antelope Acr	CA	93536	1,110	1	1,110
Alford	Vern & Betty Jo	8350	West Avenue D-8		Antelope Acr	Ca	93536	1,110	1	1,110
Carlson	Steven & Jennifer	8851	West Avenue D-12		Antelope Acr	Ca	93536	1,110	1	1,110
Pumphrey	Charles & Moniq	48054	90th Street West		Antelope Acr	CA	93536	1,100	1	1,100
Darner	Brett	8655	West Avenue D-2		Antelope Acr	CA	93536	1,090	1	1,090
Sommer	Donald & Rosario	7802	West Avenue E-14		Antelope Acr	Ca	93536	1,070	1	1,070
Shipp	Richard	8506	West Avenue E-8		Antelope Acr	CA	93536	1,060	1	1,060
Smith	Vicki	8742	Wood Ave		Antelope Acr	CA	93536	1,050	1	1,050
Judd	James	8031	West Avenue E		Antelope Acr	CA	93536	1,050	1	1,050
Garcia	Anthony	8759	West Avenue F		Antelope Acr	CA	93536	1,040	1	1,040
Tovey	Richard	8222	West Avenue E-4		Antelope Acr	CA	93536	1,030	1	1,030
Smith	Vicki	8742	Wood Ave		Antelope Acr	CA	93536	1,020	1	1,020
Westside Communit		47707	90th Street West		Antelope Acr	CA	93536	1,010	1	1,010

Customer Name		Service Address					Usage	Multiplier	Usage w/ Multiplier	
Last	First	Number	Street Name	Apt.	City	State	Zip Code			
Community Center		8812	West Avenue E-8		Antelope Acr	CA	93536	1,010	1	1,010
Tovey	Richard	8222	West Avenue E-4		Antelope Acr	CA	93536	1,010	1	1,010
Stoddard	C.C.	9036	West Avenue F		Antelope Acr	CA	93536	1,000	1	1,000
Sommer	Donald & Rosario	7802	West Avenue E-14		Antelope Acr	Ca	93536	1,000	1	1,000
Larson	M	47207	90th Street West		Antelope Acr	CA	93536	990	1	990
Smith	Vicki	8742	Wood Ave		Antelope Acr	CA	93536	970	1	970
Smith	Vicki	8742	Wood Ave		Antelope Acr	CA	93536	940	1	940
Tovey	Richard	8222	West Avenue E-4		Antelope Acr	CA	93536	940	1	940
Zaranka	Tim	48430	87th Street West		Antelope Acr	CA	93536	930	1	930
Smith	Vicki	8742	Wood Ave		Antelope Acr	CA	93536	920	1	920
Zaranka	Tim	48430	87th Street West		Antelope Acr	CA	93536	910	1	910
Mielcarek	Art & Maureen	8042	West Avenue E		Antelope Acr	CA	93536	890	1	890
Tintorri	Troy & Nancy	8723	West Avenue D-4		Antelope Acr	Ca	93536	890	1	890
Zaranka	Tim	48430	87th Street West		Antelope Acr	CA	93536	1,760	1	1,760
Zaranka	Tim	48430	87th Street West		Antelope Acr	CA	93536	870	1	870
Smith	Vicki	8742	Wood Ave		Antelope Acr	CA	93536	850	1	850
Garcia	Anthony	8759	West Avenue F		Antelope Acr	CA	93536	850	1	850
Smith	Vicki	8742	Wood Ave		Antelope Acr	CA	93536	840	1	840
Zaranka	Tim	48430	87th Street West		Antelope Acr	CA	93536	840	1	840
Zaranka	Tim	48430	87th Street West		Antelope Acr	CA	93536	820	1	820
Walker	Anthony	47710	80th Street West		Antelope Acr	CA	93536	790	1	790
Huehl	Michael	47407	91st Street West		Antelope Acr	CA	93536	790	1	790
Zaranka	Tim	48430	87th Street West		Antelope Acr	CA	93536	780	1	780
Community Center		8812	West Avenue E-8		Antelope Acr	CA	93536	760	1	760
Zaranka	Tim	48430	87th Street West		Antelope Acr	CA	93536	760	1	760
Larson	M	47207	90th Street West		Antelope Acr	CA	93536	750	1	750
Lohman	Slade	47901	80th Street West		Antelope Acr	CA	93536	750	1	750
Zaranka	Tim	48430	87th Street West		Antelope Acr	CA	93536	750	1	750
Zaranka	Tim	48430	87th Street West		Antelope Acr	CA	93536	720	1	720
Osorio	Ramona	47207	92nd Street West		Antelope Acr	CA	93536	710	1	710
Weber	Willard	47238	93rd Street West		Antelope Acr	CA	93536	690	1	690
Gutierrez	Gilbert	8238	West Avenue E-12		Antelope Acr	CA	93536	690	1	690
Parry	Daniel	8135	West Avenue E-8		Antelope Acr	CA	93536	690	1	690
Temoff Yentes	Michele Kane &	8647	West Avenue D-10		Antelope Acr	CA	93536	690	1	690
Pumphrey	Charles & Moniq	48054	90th Street West		Antelope Acr	CA	93536	660	1	660
Goldberg	Lewis	8261	West Avenue F		Antelope Acr	CA	93536	640	1	640
Mielcarek	Art & Maureen	8042	West Avenue E		Antelope Acr	CA	93536	640	1	640
Huehl	Michael	47407	91st Street West		Antelope Acr	CA	93536	640	1	640
Market	Kandal	47955	90th St W		Antelope Acr	CA	93536	630	1	630
Quintero	Salvador	47437	91st Street West		Antelope Acr	CA	93536	610	1	610
Hand	Joyce	2 1/2 ac	3220-022-029		Antelope Acr	Ca	93536	610	1	610
Tintorri	Troy & Nancy	8723	West Avenue D-4		Antelope Acr	Ca	93536	1,220	1	1,220
Market	Kandal	47955	90th St W		Antelope Acr	CA	93536	600	1	600
Quintero	Salvador	47437	91st Street West		Antelope Acr	CA	93536	600	1	600
Thomas	Brian	47319	92nd Street West		Antelope Acr	CA	93536	600	1	600
Market	Kandal	47955	90th St W		Antelope Acr	CA	93536	590	1	590
Hamblin	John & Cheryl	8745	West Avenue F		Antelope Acr	CA	93536	580	1	580
Wood	Joe	8720	Wood Ave		Antelope Acr	CA	93536	580	1	580
Woolley	Cherilyn	47261	92nd Street West		Antelope Acr	CA	93536	580	1	580
Goldberg	Lewis	8261	West Avenue F		Antelope Acr	CA	93536	570	1	570
Huehl	Michael	47407	91st Street West		Antelope Acr	CA	93536	570	1	570
Carlson	Steven & Jennifer	8851	West Avenue D-12		Antelope Acr	Ca	93536	570	1	570
Sommer	Donald & Rosario	7802	West Avenue E-14		Antelope Acr	Ca	93536	570	1	570
Quintero	Salvador	47437	91st Street West		Antelope Acr	CA	93536	560	1	560
Nelson	Merrylou	47821	80th Street West		Antelope Acr	CA	93536	560	1	560
Parry	Daniel	8135	West Avenue E-8		Antelope Acr	CA	93536	550	1	550
Weber	Willard	47238	93rd Street West		Antelope Acr	CA	93536	530	1	530

Customer Name		Service Address						Usage	Multiplier	Usage w/ Multiplier
Last	First	Number	Street Name	Apt.	City	State	Zip Code			
Community Center		8812	West Avenue E-8		Antelope Acr	CA	93536	530	1	530
Market	Kandal	47955	90th St W		Antelope Acr	CA	93536	520	1	520
Keating	James	8514	West Avenue D-12		Antelope Acr	CA	93536	520	1	520
Sommer	Donald & Rosario	7802	West Avenue E-14		Antelope Acr	Ca	93536	520	1	520
Market	Kandal	47955	90th St W		Antelope Acr	CA	93536	510	1	510
Nelson	Merrylou	47821	80th Street West		Antelope Acr	CA	93536	510	1	510
Tintorri	Troy & Nancy	8723	West Avenue D-4		Antelope Acr	Ca	93536	510	1	510
Thomas	Brian	47319	92nd Street West		Antelope Acr	CA	93536	500	1	500
Goldberg	Lewis	8261	West Avenue F		Antelope Acr	CA	93536	500	1	500
Diaz	Adolfo	5 acres	3264-011-001		Antelope Acr	Ca	93536	500	1	500
Community Center		8812	West Avenue E-8		Antelope Acr	CA	93536	490	1	490
Mielcarek	Art & Maureen	8042	West Avenue E		Antelope Acr	CA	93536	490	1	490
Roman Perez	Tony Jacob &	49141	80th Street West		Antelope Acr	Ca	93536	490	1	490
Fiala	Roger	8146	West Avenue E		Antelope Acr	CA	93536	480	1	480
Garcia	Anthony	8759	West Avenue F		Antelope Acr	CA	93536	470	1	470
Timothy Yentes	Michele Kane &	8647	West Avenue D-10		Antelope Acr	CA	93536	470	1	470
Market	Kandal	47955	90th St W		Antelope Acr	CA	93536	460	1	460
Quintero	Salvador	47437	91st Street West		Antelope Acr	CA	93536	450	1	450
Flores	Floralma	48435	87th Street West		Antelope Acr	CA	93536	450	1	450
Goldberg	Lewis	8261	West Avenue F		Antelope Acr	CA	93536	440	1	440
Market	Kandal	47955	90th St W		Antelope Acr	CA	93536	860	1	860
McCaughey	Richard	47652	85th Street West		Antelope Acr	CA	93536	430	1	430
Jung	John	47527	91st Street West		Antelope Acr	CA	93536	420	1	420
Hamblin	John & Cheryl	8745	West Avenue F		Antelope Acr	CA	93536	400	1	400
Goldberg	Lewis	8261	West Avenue F		Antelope Acr	CA	93536	400	1	400
Sommer	Donald & Rosario	7802	West Avenue E-14		Antelope Acr	Ca	93536	400	1	400
Hamblin	John & Cheryl	8745	West Avenue F		Antelope Acr	CA	93536	390	1	390
Weber	Willard	47238	93rd Street West		Antelope Acr	CA	93536	390	1	390
Goldberg	Lewis	8261	West Avenue F		Antelope Acr	CA	93536	390	1	390
Fiala	Roger	8146	West Avenue E		Antelope Acr	CA	93536	390	1	390
Mastropietro	Mark & Sheri	8142	West Avenue D-2		Antelope Acr	Ca	93536	390	1	390
Market	Kandal	47955	90th St W		Antelope Acr	CA	93536	380	1	380
Muico	Ricardo	7852	West Avenue E-10		Antelope Acr	CA	93536	380	1	380
Huehl	Michael	47407	91st Street West		Antelope Acr	CA	93536	370	1	370
Weber	Willard	47238	93rd Street West		Antelope Acr	CA	93536	350	1	350
Nelson	Merrylou	47821	80th Street West		Antelope Acr	CA	93536	350	1	350
Gutierrez	Gilbert	8238	West Avenue E-12		Antelope Acr	CA	93536	350	1	350
Hamblin	John & Cheryl	8745	West Avenue F		Antelope Acr	CA	93536	340	1	340
Walker	Anthony	47710	80th Street West		Antelope Acr	CA	93536	330	1	330
Community Center		8812	West Avenue E-8		Antelope Acr	CA	93536	330	1	330
Quintero	Salvador	47437	91st Street West		Antelope Acr	CA	93536	320	1	320
Weber	Willard	47238	93rd Street West		Antelope Acr	CA	93536	320	1	320
Nelson	Merrylou	47821	80th Street West		Antelope Acr	CA	93536	640	1	640
Clements	Mariola	47710	93rd Street West		Antelope Acr	Ca	93536	320	1	320
Market	Kandal	47955	90th St W		Antelope Acr	CA	93536	310	1	310
Gillett	Julie	8261	West Avenue E-4		Antelope Acr	Ca	93536	310	1	310
Sommer	Donald & Rosario	7802	West Avenue E-14		Antelope Acr	Ca	93536	310	1	310
Quintero	Salvador	47437	91st Street West		Antelope Acr	CA	93536	290	1	290
Jung	John	47527	91st Street West		Antelope Acr	CA	93536	290	1	290
Timothy Yentes	Michele Kane &	8647	West Avenue D-10		Antelope Acr	CA	93536	280	1	280
GTE Company		47943	90th Street West		Antelope Acr	CA	93536	270		270
Fiala	Roger	8146	West Avenue E		Antelope Acr	CA	93536	270	1	270
Hand	Joyce	2 1/2 ac	3220-022-029		Antelope Acr	Ca	93536	270	1	270
Railsback	Michael & Dora	7718	West Avenue E-12		Antelope Acr	CA	93536	260	1	260
Weyher	Richard	8827	West Avenue D-10		Antelope Acr	CA	93536	250	1	250
GTE Company		47943	90th Street West		Antelope Acr	CA	93536	240		240
Nelson	Merrylou	47821	80th Street West		Antelope Acr	CA	93536	240	1	240

Customer Name		Service Address					Usage	Multiplier	Usage w/ Multiplier	
Last	First	Number	Street Name	Apt.	City	State	Zip Code			
Weber	Willard	47238	93rd Street West		Antelope Acr	CA	93536	230	1	230
Sommer	Donald & Rosario	7802	West Avenue E-14		Antelope Acr	Ca	93536	230	1	230
Osorio	Ramona	47207	92nd Street West		Antelope Acr	CA	93536	220	1	220
Community Center		8812	West Avenue E-8		Antelope Acr	CA	93536	220	1	220
Market	Kandal	47955	90th St W		Antelope Acr	CA	93536	210	1	210
Stoddard	C.C.	9036	West Avenue F		Antelope Acr	CA	93536	200	1	200
Railsback	Michael & Dora	7718	West Avenue E-12		Antelope Acr	CA	93536	200	1	200
Earley	William	8041	West Avenue D-10		Antelope Acr	CA	93536	200	1	200
GTE Company		47943	90th Street West		Antelope Acr	CA	93536	190		190
Love	Paul	47635	91st Street West		Antelope Acr	CA	93536	190	1	190
Thomas	Brian	47319	92nd Street West		Antelope Acr	CA	93536	190	1	190
Mastropietro	Mark & Sheri	8142	West Avenue D-2		Antelope Acr	Ca	93536	190	1	190
Van Dam	Craig	8137	West Avenue E-12		Antelope Acr	Ca	93536	190	1	190
GTE Company		47943	90th Street West		Antelope Acr	CA	93536	180		180
Osorio	Ramona	47207	92nd Street West		Antelope Acr	CA	93536	170	1	170
Nelson	Merrylou	47821	80th Street West		Antelope Acr	CA	93536	170	1	170
Community Center		8812	West Avenue E-8		Antelope Acr	CA	93536	160	1	160
GTE Company		47943	90th Street West		Antelope Acr	CA	93536	150		150
Community Center		8812	West Avenue E-8		Antelope Acr	CA	93536	150	1	150
GTE Company		47943	90th Street West		Antelope Acr	CA	93536	420		420
Hamblin	John & Cheryl	8745	West Avenue F		Antelope Acr	CA	93536	280	1	280
Love	Paul	47635	91st Street West		Antelope Acr	CA	93536	140	1	140
Mortgage Assoc.	Federal National	9155	West Avenue E-8		Antelope Acr	CA	93536	140	1	140
Stoddard	C.C.	9036	West Avenue F		Antelope Acr	CA	93536	130	1	130
Hamblin	John & Cheryl	8745	West Avenue F		Antelope Acr	CA	93536	120	1	120
Keating	James	8514	West Avenue D-12		Antelope Acr	CA	93536	120	1	120
Love	Tod & Brooke	48441	82nd Street West		Antelope Acr	Ca	93536	120	1	120
Love	Paul	47635	91st Street West		Antelope Acr	CA	93536	110	1	110
Nelson	Merrylou	47821	80th Street West		Antelope Acr	CA	93536	110	1	110
GTE Company		47943	90th Street West		Antelope Acr	CA	93536	100		100
Hamblin	John & Cheryl	8745	West Avenue F		Antelope Acr	CA	93536	100	1	100
Nelson	Merrylou	47821	80th Street West		Antelope Acr	CA	93536	100	1	100
McCloud	Darry	8219	West avenue D-10		Antelope Acr	CA	93536	100	1	100
Jung	John	47527	91st Street West		Antelope Acr	CA	93536	90	1	90
Railsback	Michael & Dora	7718	West Avenue E-12		Antelope Acr	CA	93536	90	1	90
Muico	Ricardo	7852	West Avenue E-10		Antelope Acr	CA	93536	90	1	90
Sommer	Donald & Rosario	7802	West Avenue E-14		Antelope Acr	Ca	93536	90	1	90
Pumphrey	Charles & Moniq	48054	90th Street West		Antelope Acr	CA	93536	80	1	80
Hamblin	John & Cheryl	8745	West Avenue F		Antelope Acr	CA	93536	160	1	160
Sides	John	7828	West Avenue E-12		Antelope Acr	CA	93536	80	1	80
Keating	James	8514	West Avenue D-12		Antelope Acr	CA	93536	80	1	80
Garcia	Anthony	8759	West Avenue F		Antelope Acr	CA	93536	70	1	70
Dickinson	Robert & Cynthia	48011	93rd Street West		Antelope Acr	Ca	93536	70	1	70
Pumphrey	Charles & Moniq	48054	90th Street West		Antelope Acr	CA	93536	60	1	60
Pumphrey	Charles & Moniq	48054	90th Street West		Antelope Acr	CA	93536	100	1	100
Quintero	Salvador	47437	91st Street West		Antelope Acr	CA	93536	50	1	50
Jung	John	47527	91st Street West		Antelope Acr	CA	93536	50	1	50
Mastropietro	Mark & Sheri	8142	West Avenue D-2		Antelope Acr	Ca	93536	40	1	40
Quinn	Mark & Kim	8524	West Avenue E-4		Antelope Acr	CA	93536	30	1	30
Pumphrey	Charles & Moniq	48054	90th Street West		Antelope Acr	CA	93536	20	1	20
Mortgage Assoc.	Federal National	9155	West Avenue E-8		Antelope Acr	CA	93536	20	1	20
Sides	John	7828	West Avenue E-12		Antelope Acr	CA	93536	40	1	40
Clements	Mariola	47710	93rd Street West		Antelope Acr	Ca	93536	20	1	20
Muico	Ricardo	7852	West Avenue E-10		Antelope Acr	CA	93536	20	1	20
Jung	John	47527	91st Street West		Antelope Acr	CA	93536	10	1	10
Love	Paul	47635	91st Street West		Antelope Acr	CA	93536	10	1	10
Mortgage Assoc.	Federal National	9155	West Avenue E-8		Antelope Acr	CA	93536	10	1	10

Customer Name			Service Address				Usage	Multiplier	Usage w/ Multiplier	
Last	First	Number	Street Name	Apt.	City	State	Zip Code			
William Powell	Kimberly Flores &	48246	93rd Street West		Antelope Acr	CA	93536	10	1	10
Railstock	Michael & Dora	7718	West Avenue E-12		Antelope Acr	CA	93536	10	1	10
Sides	John	7828	West Avenue E-12		Antelope Acr	CA	93536	10	1	10
Wiener	Michael	8746	West Avenue D-2		Antelope Acr	CA	93536	10	1	10
McCaughey	Richard	47652	85th Street West		Antelope Acr	CA	93536	10	1	10
Dickinson	Robert & Cynthia	48011	93rd Street West		Antelope Acr	Ca	93536	10	1	10
Van Dam	Craig	4 acres	3220-014-032		Antelope Acr	Ca	93536	10	1	10
Pumphrey	Charles & Moniq	48054	90th Street West		Antelope Acr	CA	93536	0	1	0
GTE Company		47943	90th Street West		Antelope Acr	CA	93536	0		0
Lindoff	Bill	1 ac	3220-019-029		Antelope Acr	CA	93536	0	1	0
Pointe	Arcie	8661	Wood Ave		Antelope Acr	CA	93536	0	1	0
Larson	M	47207	90th Street West		Antelope Acr	CA	93536	0	1	0
Jung	John	47527	91st Street West		Antelope Acr	CA	93536	0	1	0
Stoddard	C.C.	9036	West Avenue F		Antelope Acr	CA	93536	0	1	0
Chang	Lewis	2 1/2 ac	3264-011-022		Antelope Acr	CA	93536	0	1	0
Mortgage Assoc.	Federal National	9155	West Avenue E-8		Antelope Acr	CA	93536	0	1	0
Miller	Nancy	48050	91st Street West		Antelope Acr	CA	93536	0	1	0
Ira Miller	Frances Westph	48321	91st Street West		Antelope Acr	CA	93536	0	1	0
Lopicoio	Michael	2 1/2 ac	3264-009-013		Antelope Acr	CA	93536	0	1	0
William Powell	Kimberly Flores &	48246	93rd Street West		Antelope Acr	CA	93536	0	1	0
Felix	Adolfo Najera	48209	93rd Street West		Antelope Acr	CA	93536	0	1	0
Dillon-Longmead	Karen	48204	93rd Street West		Antelope Acr	CA	93536	0	1	0
Carley	Alan & Patricia	47462	93rd Street West		Antelope Acr	CA	93536	0	1	0
Freer	William	47221	93rd Street West		Antelope Acr	CA	93536	0	1	0
Family Trust	Cohen 2000	9155	West Avenue F-8		Antelope Acr	CA	93536	0	1	0
Osorio	Ramona	47207	92nd Street West		Antelope Acr	CA	93536	0	1	0
Woolley	Cherilyn	47261	92nd Street West		Antelope Acr	CA	93536	0	1	0
Patty	Dan	47309	92nd Street West		Antelope Acr	CA	93536	0	1	0
Garcia	Anthony	8759	West Avenue F		Antelope Acr	CA	93536	0	1	0
Gann	Joseph	8717	West Avenue F		Antelope Acr	CA	93536	0	1	0
Reinold	Edgar	8231	West Avenue F		Antelope Acr	CA	93536	0	1	0
Lieberman	Nahum & Sara	2 1/2 ac	3220-011-015		Antelope Acr	CA	93536	0	1	0
Nelson	Merrylou	47821	80th Street West		Antelope Acr	CA	93536	0	1	0
Invoice Processing	JP Morgan Chas	8233	West Avenue E-12		Antelope Acr	CA	93536	0	1	0
Konstantelos	Amy	8728	West Avenue E-8		Antelope Acr	CA	93536	0	1	0
Parry	Daniel	8135	West Avenue E-8		Antelope Acr	CA	93536	0	1	0
Quinn	Mark & Kim	8524	West Avenue E-4		Antelope Acr	CA	93536	0	1	0
Community Fund II,	Wedgewood	8714	West Avenue E-4		Antelope Acr	CA	93536	0	1	0
Hunt	James	8255	West Avenue E		Antelope Acr	CA	93536	0	1	0
Flores	Floridalma	48435	87th Street West		Antelope Acr	CA	93536	0	1	0
Horne	Shaun & Marlalee	8146	West Avenue D-12		Antelope Acr	CA	93536	0	1	0
McCloud	Darry	8219	West avenue D-10		Antelope Acr	CA	93536	0	1	0
Perez	Roberto	8018	West Avenue D-10		Antelope Acr	CA	93536	0	1	0
Schmidt	Douglas	8553	West Avenue D-6		Antelope Acr	CA	93536	0	1	0
Morefield	Howard	2 1/2 ac	3220-022-022		Antelope Acr	Ca	93536	0	1	0
Counts	Tom	2 1/2 ac	3220-013-054		Antelope Acr	CA	93536	0	1	0
Kalm	Helen	48304	85th Street West		Antelope Acr	CA	93536	0	1	0
Shropshire	John	2 1/2 ac	3220-013-028		Antelope Acr	CA	93536	0	1	0
McCaughey	Richard	47652	85th Street West		Antelope Acr	CA	93536	0	1	0
Seeger	Shellie	47747	91st Street West		Antelope Acr	Ca	93536	0	1	0
Gillett	Julie	8261	West Avenue E-4		Antelope Acr	Ca	93536	0	1	0
Dickinson	Robert & Cynthia	48011	93rd Street West		Antelope Acr	Ca	93536	0	1	0
Cuevas	Jose & Carmela	2 1/2 ac	3220-022-039		Antelope Acr	Ca	93536	0	1	0
Hand	Joyce	2 1/2 ac	3220-022-029		Antelope Acr	Ca	93536	0	1	0
Cannavan	Dorothy	2 1/2 ac	3220-020-022		Antelope Acr	Ca	93536	0	1	0
Galloway	Scott	2 1/2 ac	3220-022-033		Antelope Acr	Ca	93536	0	1	0
Home Loans	Bank Of America	8223	West Avenue D-2		Antelope Acr	CA	93536	0	1	0

Customer Name		Service Address					Usage w/			
Last	First	Number	Street Name	Apt.	City	State	Zip Code	Usage	Multiplier	Multiplier
Muico	Ricardo	7852	West Avenue E-10		Antelope Acr	CA	93536	0	1	0
Hightower	Paul	8345	West Avenue D-12		Antelope Acr	Ca	93536	0	1	0
Landgren	Gary	49013	80th street west		Antelope Acr	Ca	93536	0	1	0
& Kurt Housinger	Michael McCleary	5 acres	3220-014-003		Antelope Acr	Ca	93536	0	1	0
Scott	Sean	5 acres	3264-012-016		Antelope Acr	Ca	93536	0	1	0
Van Dam	Craig	8137	West Avenue E-12		Antelope Acr	Ca	93536	0	1	0
Van Dam	Craig	4 acres	3220-014-032		Antelope Acr	Ca	93536	0	1	0
Total All Routes				Count:	6,525	Total Usage:	229,300,620		228,909,690	

Multiple Point Test Summary



Pumping Plant Name	WELL #1	WELL #1	WELL #1	WELL #1	WELL #1	WELL #1
Test Date	10/25/1994	10/27/1997	11/5/1998	5/2/2000	7/9/2001	12/6/2002
Pump Tester Name	GARY PARDUE	GARY PARDUE	GARY PARDUE	GARY PARDUE	GARY PARDUE	GARY PARDUE
CSS Service Account			012-3975-45	012-3975-45	012-3975-45	012-3975-45
Meter Number	S32-5563	S32-5563	S32-5563	732K-2534	732K00-2534	732K-2534
Reference Number	2572	2572	2572	2572	2572	2572
Rate	PA-1	PA-1	PA-1	TOU-PA-A	TOU-PA-A	TOU-PA-A
Average \$ Cost/kWh	0	0.113338	0.111948	0.094529	0.091114	0.11768
Type	TW	TW	TW	TW	SW	SW
Motor HP	60	60	60	60	40	40
Motor Mfg.	GE	GE	GE	GE		
Pump Mfg.	WINTR	WINTR	WINTR	WINTR		

Test Points	T-1	T-2	T-3	T-1	T-2	T-3	T-1	T-2	T-3	T-1	T-2	T-3
Discharge Pressure, PSI	1.6	22.5	45.4	3.7	24.9	52.5	3.5			6	6.9	
Suction Pressure, PSI												
Drawdown, Ft.	6.1	5.7	5.3	7.5	7.2	6.9	8.8			4.6	5.1	
Pumping Level, Ft.	225.9	225.5	225.1	225.4	225.1	224.8	224.7			219.5	220	
Standing Level, Ft.	219.8	219.8	219.8	217.9	217.9	217.9	215.9			214.9	214.9	
Discharge Head Ft.	3.7	52	104.9	8.5	57.5	121.3	8.1			13.9	15.9	
Suction Head Ft.												
Total Head Ft.	229.6	277.5	330	233.9	282.6	346.1	232.8			233.4	235.9	
Customer GPM												
Capacity GPM	627	576	529	607	560	508	783			563	568	
GPM/Ft. Drawdown, Ft.	102.8	101.1	99.8	80.9	77.8	73.6	89			122.4	111.4	
Acre Ft./24 Hour	2.771	2.546	2.338	2.683	2.475	2.245	3.461			2.488	2.511	
kW Input	51.1	52.6	54.6	49.6	51.3	52.4	46.8			45.7	45.8	
HP Input	68.5	70.5	73.2	66.5	68.8	70.3	62.8			61.3	61.4	
Pump Speed, RPM	1770			1776			1778			1776	1776	
Motor Load %	102.8	105.8	109.8	99.8	103.2	105.4	94.1			91.9	92.1	
kWh/Acre Ft.	443	496	561	444	498	560	325			441	438	
Overall Plant Eff., %	53.1	57.2	60.2	53.9	58.1	63.2	73.3			54.1	55.1	

Improved Plant Eff., %	70%	70%	70%	70%	70%	70%	70%	70%	70%	70%	70%	62%
Improved kWh/Acre Ft.												
Potential Savings, \$												

Note: For more detailed information pertaining to pump test results, please refer to Pump Test Results and Cost Analysis Letters



Pumping Plant Name	WELL #1	WELL #1
Test Date	9/4/2003	10/1/2007
Pump Tester Name	GARY PARDUE	RICK KOCH
CSS Service Account	012-3975-45	029-3235-86
Meter Number	732K-2534	3416M-6682
Reference Number	2572	2572
Rate	TOU-PA-A	PA-1
Average \$ Cost/kWh	0.121206	0.15042
Type	SW	SW
Motor HP	40	40
Motor Mfg.		
Pump Mfg.		

Test Points	T-1	T-2	T-3	T-1	T-2	T-3	T-1	T-2	T-3	T-1	T-2	T-3
Discharge Pressure, PSI	8.2			8.6								
Suction Pressure, PSI												
Drawdown, Ft.	4.3			5.7								
Pumping Level, Ft.	235.6			226.5								
Standing Level, Ft.	231.3			220.8								
Discharge Head Ft.	18.9			19.9								
Suction Head Ft.												
Total Head Ft.	254.5			246.4								
Customer GPM												
Capacity GPM	437			443								
GPM/Ft. Drawdown, Ft.	101.6			77.7								
Acre Ft./24 Hour	1.932			1.958								
kW Input	42.5			42.4								
HP Input	57			56.9								
Pump Speed, RPM												
Motor Load %	118.3			118								
kWh/Acre Ft.	528			520								
Overall Plant Eff., %	49.3			48.5								

Improved Plant Eff., %	62%	62%
Improved kWh/Acre Ft.		
Potential Savings, \$		

Note: For more detailed information pertaining to pump test results, please refer to Pump Test Results and Cost Analysis Letters

Normal Operating Conditions Test Summary



Pumping Plant Name	Pump Location	Pump Ref #	Test Date	CSS Service Account #	Pump Type	Motor HP	Disch PSI	Suct. PSI	Pump Level, Ft.	Static Level, Ft.	Draw down Ft.	Total HD, Ft.	Cust. GPM	Test GPM	Acre Ft./24 Hours	kW Input	HP Input	Motor Load %	kWh/Acre Ft.	Test Eff. %	Impr. Eff. %	
WELL #1	9102 W AVE E	2572	10/1/07	029-3235-86	SW	40	8.6		226.5	220.8	5.7	246.4		443	1.958	42.4	56.9	118	520	48.5	62	
WELL #1	9102 W AVE E	2572	9/4/03	012-3975-45	SW	40	8.2		235.6	231.3	4.3	254.5		437	1.932	42.5	57	118.3	528	49.3	62	
WELL #1	9102 W AVE E	2572	12/6/02	012-3975-45	SW	40	8.3		228.4	223.2	5.2	247.6		442	1.954	42.9	57.5	117.9	527	48	62	
WELL #1	9102 W AVE E	2572	7/9/01	012-3975-45	SW	40	8		231	225	6	249.5		467	2.064	42.7	57.3	117.4	497	51.4	62	
WELL #1	9102 W AVE E	2572	5/2/00	012-3975-45	TW	60	6		219.5	214.9	4.6	233.4		563	2.488	45.7	61.3	91.9	441	54.1	70	
WELL #1	9102 W AVE E	2572	11/5/98	012-3975-45	TW	60	3.5		224.7	215.9	8.8	232.8		783	3.461	46.8	62.8	94.1	325	73.3	70	
WELL #1	9102 W AVE E	2572	10/27/97		TW	60	3.7		225.4	217.9	7.5	233.9		607	2.683	49.6	66.5	99.8	444	53.9	70	
WELL #1	9102 W AVE E	2572	10/25/94		TW	60	1.6		225.9	219.8	6.1	229.6		627	2.771	51.1	68.5	102.8	443	53.1	70	



Pumping Plant Name	WELL #3	WELL #3	WELL #3	WELL #3	WELL #3	WELL #3
Test Date	3/7/1991	6/19/1995	6/26/1995	10/21/1996	11/5/1998	5/1/2000
Pump Tester Name	GARY PARDUE	GARY PARDUE	GARY PARDUE	GARY PARDUE	GARY PARDUE	GARY PARDUE
CSS Service Account					003-4222-72	003-4222-72
Meter Number	S32-8713	732-7673	732-7673	732-7673	732-7673	732-7673
Reference Number	2571	2571	2571	2571	2571	2571
Rate	PA-1	PA-1	PA-1	PA-1	PA-2	PA-2
Average \$ Cost/kWh	0.09161	0.116578	0.116578	0.108476	0.115527	0.106171
Type	TW	TW	TW	TW	TW	TW
Motor HP	75	75	75	75	75	75
Motor Mfg.	US	US	US	US	US	US
Pump Mfg.	L & B	L & B	L & B	L & B	L & B	L & B

Test Points	T-1	T-2	T-3	T-1	T-2	T-3	T-1	T-2	T-3	T-1	T-2	T-3	T-1	T-2	T-3
Discharge Pressure, PSI	45	54.5	65	55	51.5		53.5			50.4	43		46.3		
Suction Pressure, PSI															
Drawdown, Ft.	7.3	7.7	7.6		9.9		8.5			9.9	9.7		11.7		
Pumping Level, Ft.	208.5	208.9	208.8		210.2		212.5			209.4	209.2		212		
Standing Level, Ft.	201.2	201.2	201.2		200.3		204			199.5	199.5		200.3		
Discharge Head Ft.	104	125.9	150.2	127.1	119		123.6			116.4	99.3		107		
Suction Head Ft.															
Total Head Ft.	312.5	334.8	359		329.2		336.1			325.8	308.5		319		
Customer GPM															
Capacity GPM	357	339	325	441	450		418			418	427		520		
GPM/Ft. Drawdown, Ft.	48.9	44	42.8		45.5		49.2			42.2	44		44.4		
Acre Ft./24 Hour	1.578	1.498	1.436	1.949	1.989		1.848			1.848	1.887		2.298		
kW Input	55.4	55.3	55.1	50	50.1		49.7			49.6	49.7		45.7		
HP Input	74.3	74.2	73.9	67.1	67.2		66.6			66.5	66.6		61.3		
Pump Speed, RPM				1783	1781		1782			1784	1784		1784		
Motor Load %	89.1	89	88.7	80.5	80.6		80			79.8	80		73.5		
kWh/Acre Ft.	843	886	921	616	605		646			644	632		477		
Overall Plant Eff., %	37.9	38.6	39.9		55.7		53.2			51.7	49.9		68.4		

Improved Plant Eff., %	65%	70%	68%	68%	68%	68%
Improved kWh/Acre Ft.						
Potential Savings, \$						

Note: For more detailed information pertaining to pump test results, please refer to Pump Test Results and Cost Analysis Letters

Multiple Point Test Summary



Pumping Plant Name	WELL #3	WELL #3	WELL #3	WELL #3	WELL #3	WELL #3
Test Date	7/2/2001	7/3/2001	12/5/2002	9/3/2003	10/1/2007	12/1/2009
Pump Tester Name	GARY PARDUE	GARY PARDUE	GARY PARDUE	GARY PARDUE	RICK KOCH	RICK KOCH
CSS Service Account	003-4222-72	003-4222-72	003-4222-72	003-4222-72	003-4222-72	003-4222-72
Meter Number	732-7673	732-7673	732-7673	732-7673	732-7673	732-7673
Reference Number	2571	2571	2571	2571	2571	2571
Rate	PA-2	PA-2	PA-2	PA-2	PA-2	PA-2
Average \$ Cost/kWh	0.099573	0.099573	0.124869	0.119229	0.14223	0.11531
Type	TW	TW	TW	TW	TW	TW
Motor HP	75	75	75	75	75	75
Motor Mfg.	US	US	US	US	US	US
Pump Mfg.	L & B	L & B	L & B	L & B	L & B	L & B

Test Points	T-1	T-2	T-3	T-1	T-2	T-3	T-1	T-2	T-3	T-1	T-2	T-3
Discharge Pressure, PSI	45.6	51	59	44.6	42	57	53.7	53.5	70	60.7		
Suction Pressure, PSI												
Drawdown, Ft.	9	8.8	8.1	8.7	9.4	9.2	7.4	8.7	7	8.1		
Pumping Level, Ft.	219.2	219	218.3	219.6	215.3	215.1	223.6	210.5	208.8	207.3		
Standing Level, Ft.	210.2	210.2	210.2	210.9	205.9	205.9	216.2	201.8	201.8	199.2		
Discharge Head Ft.	105.3	117.8	136.3	103	97	115.5	124	123.6	161.7	140.2		
Suction Head Ft.												
Total Head Ft.	324.5	336.8	354.6	322.6	312.3	330.6	347.6	334.1	370.5	347.5		
Customer GPM												
Capacity GPM	455	431	376	455	475	440	401	416	317	391		
GPM/Ft. Drawdown, Ft.	50.6	49	46.4	52.3	50.5	47.8	54.2	47.8	45.3	48.3		
Acre Ft./24 Hour	2.011	1.905	1.662	2.011	2.1	1.945	1.772	1.839	1.401	1.728		
kW Input	43.4	43.2	41.3	44.1	44.6	43.4	41.3	42.3	37.6	41.4		
HP Input	58.2	57.9	55.4	59.1	59.8	58.2	55.4	56.7	50.4	55.5		
Pump Speed, RPM		1784		1784		1787	1785	1786		1786		
Motor Load %	69.8	69.5	66.5	71	71.8	69.8	66.5	68.1	60.5	68		
kWh/Acre Ft.	518	544	597	526	510	536	559	552	644	575		
Overall Plant Eff., %	64.1	63.3	60.8	62.7	62.6	63.1	63.6	61.9	58.8	61.8		

Improved Plant Eff., %	68%	68%	68%	68%	68%	69%
Improved kWh/Acre Ft.						
Potential Savings, \$						

Note: For more detailed information pertaining to pump test results, please refer to Pump Test Results and Cost Analysis Letters

Normal Operating Conditions Test Summary



SCE Hydraulic/Industrial Services
 Customer: LAND PROJECTS M. W. C.
 P. O. BOX 1544, LANCASTER, CA 93539-1544

Pumping Plant Name	Pump Location	Pump Ref #	Test Date	CSS Service Account #	Pump Type	Motor HP	Disch PSI	Suct. PSI	Pump Level, Ft.	Static Level, Ft.	Draw down, Ft.	Total HD, Ft.	Cust. GPM	Test GPM	Acre Ft./24 Hours	kW Input	HP Input	Motor Load %	kWh/Acre Ft.	Test Eff. %	Impr. Eff. %	
WELL #3	8812 W AVE E-8	2571	12/1/09	003-4222-72	TW	75	60.7		207.3	199.2	8.1	347.5		391	1.728	41.4	55.5	68	575	61.8	69	
WELL #3	8812 W AVE E-8	2571	10/1/07	003-4222-72	TW	75	53.5		210.5	201.8	8.7	334.1		416	1.839	42.3	56.7	68.1	552	61.9	69	
WELL #3	8812 W AVE E-8	2571	9/3/03	003-4222-72	TW	75	53.7		223.6	216.2	7.4	347.6		401	1.772	41.3	55.4	66.5	559	63.6	68	
WELL #3	8812 W AVE E-8	2571	12/5/02	003-4222-72	TW	75	42		215.3	205.9	9.4	312.3		475	2.1	44.6	59.8	71.8	510	62.6	68	
WELL #3	8812 W AVE E-8	2571	7/3/01	003-4222-72	TW	75	44.6		219.6	210.9	8.7	322.6		455	2.011	44.1	59.1	71	526	62.7	68	
WELL #3	8812 W AVE E-8	2571	7/2/01	003-4222-72	TW	75	45.6		219.2	210.2	9	324.5		455	2.011	43.4	58.2	69.8	518	64.1	68	
WELL #3	8812 W AVE E-8	2571	5/1/00	003-4222-72	TW	75	46.3		212	200.3	11.7	319		520	2.298	45.7	61.3	73.5	477	68.4	68	
WELL #3	8812 W AVE E-8	2571	11/5/98	003-4222-72	TW	75	50.4		209.4	199.5	9.9	325.8		418	1.848	49.6	66.5	79.8	644	51.7	68	
WELL #3	8812 W AVE E-8	2571	10/21/96		TW	75	53.5		212.5	204	8.5	336.1		418	1.848	49.7	66.6	80	646	53.2	68	
WELL #3	8812 W AVE E-8	2571	6/26/95		TW	75	51.5		210.2	200.3	9.9	329.2		450	1.989	50.1	67.2	80.6	605	55.7	68	
WELL #3	8812 W AVE E-8	2571	6/19/95		TW	75	55							441	1.949	50	67.1	80.5	616	70		
WELL #3	8812 W AVE E-8	2571	3/7/91		TW	75	45		208.5	201.2	7.3	312.5		357	1.578	55.4	74.3	89.1	843	37.9	65	

Customer: LAND PROJECTS M. W. C.

Multiple Point Test Summary

Pumping Plant Name	WELL #4	WELL #4	WELL #4	WELL #4	WELL #4	WELL #4
Test Date	3/6/1991	10/26/1994	10/21/1996	11/3/1998	5/3/2000	7/3/2001
Pump Tester Name	GARY PARDUE	GARY PARDUE	GARY PARDUE	GARY PARDUE	GARY PARDUE	GARY PARDUE
CSS Service Account				002-8233-51	002-8233-51	002-8233-51
Meter Number	P29-4221	P831-1489	P831-1489	P831-1489	P831M-192	P831M-192
Reference Number	2573	2573	2573	2573	2573	2573
Rate	PA-1	PA-1	PA-1	PA-1	TOU-PA-A	TOU-PA-A
Average \$ Cost/kWh	0.11063	0.118657	0.108575	0.146018	0.138822	0.117386
Type	TW	TW	TW	TW	TW	TW
Motor HP	100	100	100	100	100	100
Motor Mfg.	US	US	US	US	US	US
Pump Mfg.	L & B	L & B	L & B	L & B	L & B	L & B

Test Points	T-1	T-2	T-3	T-1	T-2	T-3	T-1	T-2	T-3	T-1	T-2	T-3	T-1	T-2	T-3
Discharge Pressure, PSI	8.5			8.7			8.4			8.1			8.5		
Suction Pressure, PSI															
Drawdown, Ft.	22.8			23.6			22			22.9			23		
Pumping Level, Ft.	244.1			241			236.7			236.5			248.7		
Standing Level, Ft.	221.3			217.4			214.7			213.6			225.7		
Discharge Head Ft.	19.6			20.1			19.4			18.7			19.6		
Suction Head Ft.															
Total Head Ft.	263.7			261.1			256.1			255.2			268.3		
Customer GPM				1140			1266			1258			1189		
Capacity GPM	1262			1241			1281			1297			1271		
GPM/Ft. Drawdown, Ft.	55.4			52.6			58.2			56.6			55.3		
Acre Ft./24 Hour	5.578			5.485			5.662			5.733			5.618		
kW Input	108			95.7			94.5			95.7			95.9		
HP Input	144.8			128.3			126.7			128.3			128.6		
Pump Speed, RPM				1786			1787			1786			1785		
Motor Load %	131.8			116.8			115.3			116.8			117		
kWh/Acre Ft.	465			419			401			401			410		
Overall Plant Eff., %	58			63.8			65.4			65.1			67		

Improved Plant Eff., %	70%	70%	70%	70%	70%	70%
Improved kWh/Acre Ft.						
Potential Savings, \$						

Note: For more detailed information pertaining to pump test results, please refer to Pump Test Results and Cost Analysis Letters

Multiple Point Test Summary



Pumping Plant Name	WELL #4	WELL #4	WELL #4	WELL #4	WELL #8
Test Date	12/9/2002	9/3/2003	10/1/2007	12/1/2009	10/24/2012
Pump Tester Name	GARY PARDUE	GARY PARDUE	RICK KOCH	RICK KOCH	RICK KOCH
CSS Service Account	002-8233-51	002-8233-51	002-8233-51	002-8233-51	002-8233-51
Meter Number	P831M-192	P831M-192	P831M-192	345M-6794	345M-6794
Reference Number	2573	2573	2573	2573	2573
Rate	TOU-PA-A	TOU-PA-A	TOU-PA-A	TOU-PA-A	TOU-PA-A
Average \$ Cost/kWh	0.185637	0.312351	0.20011	0.39452	0.11538
Type	TW	TW	TW	TW	TW
Motor HP	100	100	100	100	100
Motor Mfg.	US	US	US	US	US
Pump Mfg.	L & B	L & B	L & B	L & B	L & B

Test Points	T-1	T-2	T-3	T-1	T-2	T-3	T-1	T-2	T-3	T-1	T-2	T-3
Discharge Pressure, PSI	5.3			8.5			3.5			44.6	64.5	65.4
Suction Pressure, PSI												
Drawdown, Ft.	23.5			24.4			23.5			22.5	20.5	16.2
Pumping Level, Ft.	243.8			256.8			243.9			241.2	239.2	237.4
Standing Level, Ft.	220.3			232.4			220.4			218.7	218.7	221.2
Discharge Head Ft.	12.2			19.6			8.1			103	149	151.1
Suction Head Ft.												
Total Head Ft.	256			276.4			252			344.2	388.2	388.5
Customer GPM	1202			1180			1104			1233		1175
Capacity GPM	1246			1144			1093			1261	1113	1190
GPM/Ft. Drawdown, Ft.	53			46.9			46.5			56	54.3	60.8
Acre Ft./24 Hour	5.507			5.056			4.831			5.574	4.919	5.26
kW Input	97.1			97.5			95			125.1	127.9	123.2
HP Input	130.2			130.7			127.4			167.8	171.5	165.2
Pump Speed, RPM	1787			1784			1785			1778		1780
Motor Load %	118.5			119			115.9			154.7	158.1	152.3
kWh/Acre Ft.	423			463			472			539	624	562
Overall Plant Eff., %	61.9			61.1			54.6			65.3	63.6	62.5

Improved Plant Eff., %	70%	70%	69%	69%	69%
Improved kWh/Acre Ft.					509.0
Potential Savings, \$					\$4,238

Note: For more detailed information pertaining to pump test results, please refer to Pump Test Results and Cost Analysis Letters

Normal Operating Conditions Test Summary



Pumping Plant Name	Pump Location	Pump Ref #	Test Date	CSS Service Account #	Pump Type	Motor HP	Disch PSI	Suct. PSI	Pump Level, Ft.	Static Level, Ft.	Draw down Ft.	Total HD, Ft.	Cust. GPM	Test GPM	Acre Ft./24 Hours	kW Input	HP Input	Motor Load %	kWh/Acre Ft.	Test Eff. %	Impr. Eff. %
WELL #8	8320 W AVE D	2573	10/24/12	002-8233-51	TW	100	44.8		239.9	221.2	18.7	343.4	1175	1190	5.26	123.2	165.2	152.3	562	62.5	69
WELL #4	8320 W AVE D	2573	12/1/09	002-8233-51	TW	100	44.6		241.2	218.7	22.5	344.2	1233	1261	5.574	125.1	167.8	154.7	539	65.3	69
WELL #4	8320 W AVE D	2573	10/1/07	002-8233-51	TW	100	3.5		243.9	220.4	23.5	252	1104	1093	4.831	95	127.4	115.9	472	54.6	69
WELL #4	8320 W AVE D	2573	9/3/03	002-8233-51	TW	100	8.5		256.8	232.4	24.4	276.4	1180	1144	5.056	97.5	130.7	119	463	61.1	70
WELL #4	8320 W AVE D	2573	12/9/02	002-8233-51	TW	100	5.3		243.8	220.3	23.5	256	1202	1246	5.507	97.1	130.2	118.5	423	61.9	70
WELL #4	8320 W AVE D	2573	7/3/01	002-8233-51	TW	100	8.5		248.7	225.7	23	268.3	1189	1271	5.618	95.9	128.6	117	410	67	70
WELL #4	8320 W AVE D	2573	5/3/00	002-8233-51	TW	100	8.1		236.5	213.6	22.9	255.2	1258	1297	5.733	95.7	128.3	116.8	401	65.1	70
WELL #4	8320 W AVE D	2573	11/3/98	002-8233-51	TW	100	8.4		236.7	214.7	22	256.1	1266	1281	5.662	94.5	126.7	115.3	401	65.4	70
WELL #4	8320 W AVE D	2573	10/21/96		TW	100	8.7		241.7	217.8	23.9	261.8	1140	1241	5.485	94.5	126.7	115.3	414	64.7	70
WELL #4	8320 W AVE D	2573	10/26/94		TW	100	8.7		241	217.4	23.6	261.1		1241	5.485	95.7	128.3	116.8	419	63.8	70
WELL #4	8320 W AVE D	2573	3/6/91		TW	100	8.5		244.1	221.3	22.8	263.7		1262	5.578	108	144.8	131.8	465	58	70

SCE Hydraulic/Industrial Services
 Customer: LAND PROJECTS M. W. C.
 P. O. BOX 1544, LANCASTER, CA 93539-1544

Normal Operating Conditions Well Test Summary



Pumping Plant Name	Motor HP	Pump Location	Current Rate	Test Date	Disch PSI	Pump Type	Pump Level, Ft.	Static Level, Ft.	Test GPM	Pump RPM	Motor Load %	kwh Usage	Avg. Cost / kwh	kWh/ Acre Ft.	Avg. Cost / Acre Ft.	Test Eff. %	Pump Ref #
WELL #8	100	8320 W AVE D	TOU-PA-A	10/24/12	44.8	TW	239.9	221.2	1190	1780	152.3	387636	0.11538	562	\$64.87	62.5	2573
WELL #4	100	8320 W AVE D	TOU-PA-A	12/1/09	44.6	TW	241.2	218.7	1261	1778	154.7	27648	0.39452	539	\$212.56	65.3	2573
WELL #4	100	8320 W AVE D	TOU-PA-A	10/1/07	3.5	TW	243.9	220.4	1093	1785	115.9	46260	0.20011	472	\$94.46	54.6	2573
WELL #4	100	8320 W AVE D	TOU-PA-A	9/3/03	8.5	TW	256.8	232.4	1144	1784	119	16104	0.31235	463	\$144.57	61.1	2573
WELL #4	100	8320 W AVE D	TOU-PA-A	12/9/02	5.3	TW	243.8	220.3	1246	1787	118.5	35772	0.18564	423	\$78.57	61.9	2573
WELL #4	100	8320 W AVE D	TOU-PA-A	7/3/01	8.5	TW	248.7	225.7	1271	1785	117	98304	0.11739	410	\$48.10	67	2573
WELL #4	100	8320 W AVE D	TOU-PA-A	5/3/00	8.1	TW	236.5	213.6	1297	1786	116.8	59172	0.13882	401	\$55.63	65.1	2573
WELL #4	100	8320 W AVE D	PA-1	11/3/98	8.4	TW	236.7	214.7	1281	1787	115.3		0.14602	401		65.4	2573
WELL #4	100	8320 W AVE D	PA-1	10/21/96	8.7	TW	241.7	217.8	1241	1787	115.3		0.10858	414		64.7	2573
WELL #4	100	8320 W AVE D	PA-1	10/26/94	8.7	TW	241	217.4	1241	1786	116.8		0.11866	419		63.8	2573
WELL #4	100	8320 W AVE D	PA-1	3/6/91	8.5	TW	244.1	221.3	1262		131.8		0.11063	465		58	2573



SCE Hydraulic/Industrial Services
Customer: LAND PROJECTS MWC

Multiple Point Test Summary

Pumping Plant Name	WELL #5	WELL #5	WELL #5	WELL #5	WELL #5	WELL #5
Test Date	10/17/1994	10/22/1996	11/4/1998	5/1/2000	5/15/2001	12/9/2002
Pump Tester Name	GARY PARDUE	GARY PARDUE	GARY PARDUE	GARY PARDUE	GARY PARDUE	GARY PARDUE
CSS Service Account			002-0928-62	002-0928-62	002-0928-62	002-0928-62
Meter Number	PO726-9866	PO726K-1963	PO726K-1963	PO726K-1963	PO726K-1963	PO726K-1963
Reference Number	17930	17930	17930	17930	17930	17930
Rate	GS-2	TOU-PA-B	TOU-PA-B	TOU-PA-A	TOU-PA-A	TOU-PA-A
Average \$ Cost/kWh	0.17793	0.120199	0.12027	0.216376	0.326533	0.147342
Type	TW	TW	TW	TW	TW	TW
Motor HP	100	100	100	100	100	100
Motor Mfg.	US	US	US	US	US	US
Pump Mfg.	L & B	L & B	L & B	L & B	L & B	L & B

Test Points	T-1	T-2	T-3	T-1	T-2	T-3	T-1	T-2	T-3	T-1	T-2	T-3	T-1	T-2	T-3
Discharge Pressure, PSI	6.3	20.5	33.7	8.3	21.6	35.7	5.4			5.8			5.9		
Suction Pressure, PSI															
Drawdown, Ft.	32.7	31.4	29.4	29.1	27.7	25.7	26.9			32					
Pumping Level, Ft.	250.6	249.3	247.3	246.7	245.3	243.3	241.9			249.4					
Standing Level, Ft.	217.9	217.9	217.9	217.6	217.6	217.6	215			217.4			220.5		
Discharge Head Ft.	14.6	47.4	77.8	19.2	49.9	82.5	12.5			13.4			13.6		
Suction Head Ft.															
Total Head Ft.	265.2	296.7	325.1	265.9	295.2	325.8	254.4			262.8					
Customer GPM															
Capacity GPM	1021	944	868	980	913	822	913			1027					
GPM/Ft. Drawdown, Ft.	31.2	30.1	29.5	33.7	33	32	33.9			32.1					
Acre Ft./24 Hour	4.513	4.172	3.837	4.332	4.035	3.633	4.035			4.539					
kW Input	92.5	93.4	93.1	94.8	95.3	94.1	91			94.9			98.5		
HP Input	124	125.2	124.8	127.1	127.8	126.2	122			127.3			132.1		
Pump Speed, RPM	1781			1781			1781			1778			1781		
Motor Load %	112.9	114	113.6	115.7	116.3	114.8	111			115.8			120.2		
kWh/Acre Ft.	492	537	582	525	567	622	541			502			576		
Overall Plant Eff., %	55.1	56.5	57.1	51.8	53.3	53.6	48.1			53.6					

Improved Plant Eff., %	70%	70%	70%	70%	70%	70%	70%			70%						70%
Improved kWh/Acre Ft.																
Potential Savings, \$																

Note: For more detailed information pertaining to pump test results, please refer to Pump Test Results and Cost Analysis Letters



Pumping Plant Name	WELL #5	WELL #5	WELL #5
Test Date	9/4/2003	10/1/2007	12/1/2009
Pump Tester Name	GARY PARDUE	RICK KOCH	RICK KOCH
CSS Service Account	002-0928-62	002-0928-62	002-0928-62
Meter Number	PO726K-1963	349M-7865	349M-7865
Reference Number	17930	17930	17930
Rate	TOU-PA-A	TOU-PA-A	TOU-PA-A
Average \$ Cost/kWh	0.152347	0.13711	0.11973
Type	TW	TW	TW
Motor HP	100	100	100
Motor Mfg.	US	US	US
Pump Mfg.	L & B	SMFLO	SMFLO

Test Points	T-1	T-2	T-3	T-1	T-2	T-3	T-1	T-2	T-3	T-1	T-2	T-3
Discharge Pressure, PSI	6.2			9.1	28		4	22.2	44.1			
Suction Pressure, PSI												
Drawdown, Ft.				34.2	31.7		36.7	35.1	32			
Pumping Level, Ft.				252.5	250		252.9	251.3	248.2			
Standing Level, Ft.	227.8			218.3	218.3		216.2	216.2	216.2			
Discharge Head Ft.	14.3			21	64.7		9.2	51.3	101.9			
Suction Head Ft.												
Total Head Ft.				273.5	314.7		262.1	302.6	350.1			
Customer GPM												
Capacity GPM	796			1027	881		1169	1071	942			
GPM/Ft. Drawdown, Ft.				30	27.8		31.9	30.5	29.4			
Acre Ft./24 Hour	3.518			4.539	3.894		5.167	4.734	4.164			
kW Input	93.8			86.1	88.9		95	96	96			
HP Input	125.8			115.5	119.2		127.4	128.7	128.7			
Pump Speed, RPM	1779			1781			1778					
Motor Load %	114.5			109.1	112.7		120.4	121.7	121.7			
kWh/Acre Ft.	640			455	548		441	487	553			
Overall Plant Eff., %				61.4	58.7		60.7	63.6	64.7			

Improved Plant Eff., %	70%	69%	69%
Improved kWh/Acre Ft.			
Potential Savings, \$			

Note: For more detailed information pertaining to pump test results, please refer to Pump Test Results and Cost Analysis Letters



Normal Operating Conditions Test Summary

SCE Hydraulic/Industrial Services
 Customer: LAND PROJECTS MWC
 P. O. BOX 1544, LANCASTER, CA 93539-1544
 (805)942-6891

Pumping Plant Name	Pump Location	Pump Ref #	Test Date	CSS Service Account #	Pump Type	Motor HP	Disch PSI	Suct. PSI	Pump Level, Ft.	Static Level, Ft.	Draw down Ft.	Total HD, Ft.	Cust. GPM	Test GPM	Acre Ft./ 24 Hours	kW Input	HP Input	Motor Load %	kWh/ Acre Ft.	Test Eff. %	Impr. Eff. %
WELL #5	85TH ST W & AVE D-8	17930	12/1/09	002-0928-62	TW	100	4		252.9	216.2	36.7	262.1		1169	5.167	95	127.4	120.4	441	60.7	69
WELL #5	85TH ST W & AVE D-8	17930	10/1/07	002-0928-62	TW	100	9.1		252.5	218.3	34.2	273.5		1027	4.539	86.1	115.5	109.1	455	61.4	69
WELL #5	85TH ST W & AVE D-8	17930	9/4/03	002-0928-62	TW	100	6.2			227.8				796	3.518	93.8	125.8	114.5	640		70
WELL #5	85TH ST W & AVE D-8	17930	12/9/02	002-0928-62	TW	100	5.9			220.5				928	4.102	98.5	132.1	120.2	576		70
WELL #5	85TH ST W & AVE D-8	17930	5/15/01	002-0928-62	TW	100	5.8		249.4	217.4	32	262.8		1027	4.539	94.9	127.3	115.8	502	53.6	70
WELL #5	85TH ST W & AVE D-8	17930	5/1/00	002-0928-62	TW	100	5.9		238.7	214	24.7	252.3		861	3.806	88.1	118.1	107.5	556	46.4	70
WELL #5	85TH ST W & AVE D-8	17930	11/4/98	002-0928-62	TW	100	5.4		241.9	215	26.9	254.4		913	4.035	91	122	111	541	48.1	70
WELL #5	85TH ST W & AVE D-8	17930	10/22/96		TW	100	8.3		246.7	217.6	29.1	265.9		980	4.332	94.8	127.1	115.7	525	51.8	70
WELL #5	85TH ST W & AVE D-8	17930	10/17/94		TW	100	6.3		250.6	217.9	32.7	265.2		1021	4.513	92.5	124	112.9	492	55.1	70

Normal Operating Conditions Test Summary

SCE Hydraulic/Industrial Services
 Customer: LAND PROJECTS M. W. C.
 P. O. BOX 1544, LANCASTER, CA 93539-1544



Pumping Plant Name	Pump Location	Pump Ref #	Test Date	CSS Service Account #	Pump Type	Motor HP	Disch PSI	Suct. PSI	Pump Level, Ft.	Static Level, Ft.	Draw down Ft.	Total HD, Ft.	Cust. GPM	Test GPM	Acre Ft./24 Hours	kW Input	HP Input	Motor Load %	kWh/Acre Ft.	Test Eff. %	Impr. Eff. %
WELL #8	8320 W AVE D	2573	10/24/12	002-8233-51	TW	100	44.8		239.9	221.2	18.7	343.4	1175	1190	5.26	123.2	165.2	152.3	562	62.5	69
WELL #4	8320 W AVE D	2573	12/1/09	002-8233-51	TW	100	44.6		241.2	218.7	22.5	344.2	1233	1261	5.574	125.1	167.8	154.7	539	65.3	69
WELL #4	8320 W AVE D	2573	10/1/07	002-8233-51	TW	100	3.5		243.9	220.4	23.5	252	1104	1093	4.831	95	127.4	115.9	472	54.6	69
WELL #4	8320 W AVE D	2573	9/3/03	002-8233-51	TW	100	8.5		256.8	232.4	24.4	276.4	1180	1144	5.056	97.5	130.7	119	463	61.1	70
WELL #4	8320 W AVE D	2573	12/9/02	002-8233-51	TW	100	5.3		243.8	220.3	23.5	256	1202	1246	5.507	97.1	130.2	118.5	423	61.9	70
WELL #4	8320 W AVE D	2573	7/3/01	002-8233-51	TW	100	8.5		248.7	225.7	23	268.3	1189	1271	5.618	95.9	128.6	117	410	67	70
WELL #4	8320 W AVE D	2573	5/3/00	002-8233-51	TW	100	8.1		236.5	213.6	22.9	255.2	1258	1297	5.733	95.7	128.3	116.8	401	65.1	70
WELL #4	8320 W AVE D	2573	11/3/98	002-8233-51	TW	100	8.4		236.7	214.7	22	256.1	1266	1281	5.662	94.5	126.7	115.3	401	65.4	70
WELL #4	8320 W AVE D	2573	10/21/96		TW	100	8.7		241.7	217.8	23.9	261.8	1140	1241	5.485	94.5	126.7	115.3	414	64.7	70
WELL #4	8320 W AVE D	2573	10/26/94		TW	100	8.7		241	217.4	23.6	261.1		1241	5.485	95.7	128.3	116.8	419	63.8	70
WELL #4	8320 W AVE D	2573	3/6/91		TW	100	8.5		244.1	221.3	22.8	263.7		1262	5.578	108	144.8	131.8	465	58	70

Normal Operating Conditions Well Test Summary



Pumping Plant Name	Motor HP	Pump Location	Current Rate	Test Date	Disch PSI	Pump Type	Pump Level, Ft.	Static Level, Ft.	Test GPM	Pump RPM	Motor Load %	kwh Usage	Avg. Cost / kWh	kWh/ Acre Ft.	Avg. Cost / Acre Ft.	Test Eff. %	Pump Ref #
WELL #8	100	8320 W AVE D	TOU-PA-A	10/24/12	44.8	TW	239.9	221.2	1190	1780	152.3	387636	0.11538	562	\$64.87	62.5	2573
WELL #4	100	8320 W AVE D	TOU-PA-A	12/1/09	44.6	TW	241.2	218.7	1261	1778	154.7	27648	0.39452	539	\$212.56	65.3	2573
WELL #4	100	8320 W AVE D	TOU-PA-A	10/1/07	3.5	TW	243.9	220.4	1093	1785	115.9	46260	0.20011	472	\$94.46	54.6	2573
WELL #4	100	8320 W AVE D	TOU-PA-A	9/3/03	8.5	TW	256.8	232.4	1144	1784	119	16104	0.31235	463	\$144.57	61.1	2573
WELL #4	100	8320 W AVE D	TOU-PA-A	12/9/02	5.3	TW	243.8	220.3	1246	1787	118.5	35772	0.18564	423	\$78.57	61.9	2573
WELL #4	100	8320 W AVE D	TOU-PA-A	7/3/01	8.5	TW	248.7	225.7	1271	1785	117	98304	0.11739	410	\$48.10	67	2573
WELL #4	100	8320 W AVE D	TOU-PA-A	5/3/00	8.1	TW	236.5	213.6	1297	1786	116.8	59172	0.13882	401	\$55.63	65.1	2573
WELL #4	100	8320 W AVE D	PA-1	11/3/98	8.4	TW	236.7	214.7	1281	1787	115.3		0.14602	401		65.4	2573
WELL #4	100	8320 W AVE D	PA-1	10/21/96	8.7	TW	241.7	217.8	1241	1787	115.3		0.10858	414		64.7	2573
WELL #4	100	8320 W AVE D	PA-1	10/26/94	8.7	TW	241	217.4	1241	1786	116.8		0.11866	419		63.8	2573
WELL #4	100	8320 W AVE D	PA-1	3/6/91	8.5	TW	244.1	221.3	1262		131.8		0.11063	465		58	2573

Land Projects Mutual Water Company

S/A# 029-3235-86 Billing History

Well #1 ref# 2572

Jim	Serv Acct Num	Meter Num	Street Addr	City Name	Zip	Billing Mo/Yr	Meter Read Date	Stmnt Rate	Bill Amt	KWH Usage	Maximum KW	Billing Days
3	12397545	3416M-006682	9102 W AVENUE E	LANCASTER	93536	June, 1997	06/02/97	PA-1	\$443.36	400	0.0	62
3	12397545	3416M-006682	9102 W AVENUE E	LANCASTER	93536	July, 1997	07/01/97	PA-1	\$751.20	6,040	0.0	29
3	12397545	3416M-006682	9102 W AVENUE E	LANCASTER	93536	August, 1997	07/31/97	PA-1	\$4,299.31	44,640	0.0	30
3	12397545	3416M-006682	9102 W AVENUE E	LANCASTER	93536	August, 1997	08/28/97	PA-1	\$2,538.13	25,480	0.0	28
3	12397545	3416M-006682	9102 W AVENUE E	LANCASTER	93536	October, 1997	09/30/97	PA-1	\$3,324.96	34,040	0.0	33
3	12397545	3416M-006682	9102 W AVENUE E	LANCASTER	93536	November, 1997	10/31/97	PA-1	\$1,082.11	9,640	0.0	31
3	12397545	3416M-006682	9102 W AVENUE E	LANCASTER	93536	December, 1997	12/03/97	PA-1	\$927.68	7,960	0.0	33
3	12397545	3416M-006682	9102 W AVENUE E	LANCASTER	93536	January, 1998	01/02/98	PA-1	\$1,019.60	8,960	0.0	30
3	12397545	3416M-006682	9102 W AVENUE E	LANCASTER	93536	February, 1998	02/02/98	PA-1	\$232.77	400	0.0	31
3	12397545	3416M-006682	9102 W AVENUE E	LANCASTER	93536	March, 1998	03/04/98	PA-1	\$328.37	1,440	0.0	30
3	12397545	3416M-006682	9102 W AVENUE E	LANCASTER	93536	April, 1998	04/03/98	PA-1	\$89.14	1,120	0.0	30
3	12397545	3416M-006682	9102 W AVENUE E	LANCASTER	93536	May, 1998	05/01/98	PA-1	\$298.95	1,120	0.0	28
3	12397545	3416M-006682	9102 W AVENUE E	LANCASTER	93536	June, 1998	06/03/98	PA-1	\$196.00	0	0.0	33
3	12397545	3416M-006682	9102 W AVENUE E	LANCASTER	93536	July, 1998	07/01/98	PA-1	\$1,387.28	12,960	0.0	28
3	12397545	3416M-006682	9102 W AVENUE E	LANCASTER	93536	August, 1998	08/03/98	PA-1	\$2,986.69	30,360	0.0	33
3	12397545	3416M-006682	9102 W AVENUE E	LANCASTER	93536	September, 1998	09/01/98	PA-1	\$2,093.23	20,640	0.0	29
3	12397545	3416M-006682	9102 W AVENUE E	LANCASTER	93536	October, 1998	10/01/98	PA-1	\$1,332.13	12,360	0.0	30
3	12397545	3416M-006682	9102 W AVENUE E	LANCASTER	93536	November, 1998	11/02/98	PA-1	\$1,302.72	12,040	0.0	32
3	12397545	3416M-006682	9102 W AVENUE E	LANCASTER	93536	December, 1998	12/03/98	PA-1	\$575.98	4,520	0.0	31
3	12397545	3416M-006682	9102 W AVENUE E	LANCASTER	93536	January, 1999	01/05/99	PA-1	\$600.45	4,400	0.0	33
3	12397545	3416M-006682	9102 W AVENUE E	LANCASTER	93536	February, 1999	02/02/99	PA-1	\$681.34	5,280	0.0	28
3	12397545	3416M-006682	9102 W AVENUE E	LANCASTER	93536	March, 1999	03/04/99	PA-1	\$703.39	5,520	0.0	30
3	12397545	3416M-006682	9102 W AVENUE E	LANCASTER	93536	April, 1999	04/02/99	PA-1	\$493.82	3,240	0.0	29
3	12397545	3416M-006682	9102 W AVENUE E	LANCASTER	93536	May, 1999	05/03/99	PA-1	\$1,210.80	11,040	0.0	31
3	12397545	3416M-006682	9102 W AVENUE E	LANCASTER	93536	June, 1999	06/03/99	PA-1	\$2,563.86	25,760	0.0	31
3	12397545	3416M-006682	9102 W AVENUE E	LANCASTER	93536	July, 1999	07/01/99	PA-1	\$2,894.77	29,360	0.0	28
3	12397545	3416M-006682	9102 W AVENUE E	LANCASTER	93536	August, 1999	08/02/99	PA-1	\$2,828.59	28,640	0.0	32
3	12397545	3416M-006682	9102 W AVENUE E	LANCASTER	93536	September, 1999	08/31/99	PA-1	\$3,001.39	30,520	0.0	29
3	12397545	3416M-006682	9102 W AVENUE E	LANCASTER	93536	September, 1999	09/01/99	PA-1	\$172.00	1,800	0.0	1
3	12397545	3416M-006682	9102 W AVENUE E	LANCASTER	93536	October, 1999	10/01/99	TOU-PA-A	\$2,633.04	29,070	69.3	30
3	12397545	3416M-006682	9102 W AVENUE E	LANCASTER	93536	November, 1999	11/02/99	TOU-PA-A	\$2,825.61	36,557	68.8	32
3	12397545	3416M-006682	9102 W AVENUE E	LANCASTER	93536	December, 1999	12/02/99	TOU-PA-A	\$611.10	4,268	67.7	30
3	12397545	3416M-006682	9102 W AVENUE E	LANCASTER	93536	January, 2000	01/04/00	TOU-PA-A	\$1,023.23	10,980	67.3	33
3	12397545	3416M-006682	9102 W AVENUE E	LANCASTER	93536	February, 2000	02/01/00	TOU-PA-A	\$907.12	8,428	67.7	28
3	12397545	3416M-006682	9102 W AVENUE E	LANCASTER	93536	March, 2000	03/03/00	TOU-PA-A	\$1,254.73	13,683	67.3	31
3	12397545	3416M-006682	9102 W AVENUE E	LANCASTER	93536	April, 2000	03/31/00	TOU-PA-A	\$1,169.92	12,453	67.4	28
3	12397545	3416M-006682	9102 W AVENUE E	LANCASTER	93536	May, 2000	05/01/00	TOU-PA-A	\$1,900.81	22,914	68.2	31
3	12397545	3416M-006682	9102 W AVENUE E	LANCASTER	93536	June, 2000	05/31/00	TOU-PA-A	\$1,982.48	24,019	68.9	30
3	12397545	3416M-006682	9102 W AVENUE E	LANCASTER	93536	July, 2000	06/29/00	TOU-PA-A	\$967.13	9,724	69.2	29
3	12397545	3416M-006682	9102 W AVENUE E	LANCASTER	93536	August, 2000	08/01/00	TOU-PA-A	\$1,755.95	21,705	69.5	33
3	12397545	3416M-006682	9102 W AVENUE E	LANCASTER	93536	September, 2000	08/30/00	TOU-PA-A	\$1,542.47	19,151	69.0	29
3	12397545	3416M-006682	9102 W AVENUE E	LANCASTER	93536	October, 2000	09/28/00	TOU-PA-A	\$1,764.33	22,730	68.6	29
3	12397545	3416M-006682	9102 W AVENUE E	LANCASTER	93536	November, 2000	10/31/00	TOU-PA-A	\$1,250.86	14,517	68.8	33
3	12397545	3416M-006682	9102 W AVENUE E	LANCASTER	93536	December, 2000	12/01/00	TOU-PA-A	\$937.71	8,850	68.6	31

Land Projects Mutual Water Company

S/A# 029-3235-86 Billing History

Well #1 ref# 2572

12397545	3416M-006682	9102 W AVENUE E	LANCASTER 93536	January, 2001	01/03/01	TOU-PA-A	\$563.66	3,660	68.4	33
12397545	3416M-006682	9102 W AVENUE E	LANCASTER 93536	February, 2001	02/01/01	TOU-PA-A	\$1,181.65	10,494	68.6	29
12397545	3416M-006682	9102 W AVENUE E	LANCASTER 93536	March, 2001	03/02/01	TOU-PA-A	\$517.72	2,792	61.7	29
12397545	3416M-006682	9102 W AVENUE E	LANCASTER 93536	April, 2001	04/02/01	TOU-PA-A	\$264.18	0	0.0	31
12397545	3416M-006682	9102 W AVENUE E	LANCASTER 93536	May, 2001	05/02/01	TOU-PA-A	\$247.14	0	0.0	30
12397545	3416M-006682	9102 W AVENUE E	LANCASTER 93536	June, 2001	06/01/01	TOU-PA-A	\$549.00	4,250	64.7	30
12397545	3416M-006682	9102 W AVENUE E	LANCASTER 93536	July, 2001	07/02/01	TOU-PA-A	\$565.39	5,488	64.7	31
12397545	3416M-006682	9102 W AVENUE E	LANCASTER 93536	August, 2001	07/31/01	TOU-PA-A	\$2,911.92	28,804	64.6	29
12397545	3416M-006682	9102 W AVENUE E	LANCASTER 93536	September, 2001	08/29/01	TOU-PA-A	\$3,477.02	32,903	64.6	29
12397545	3416M-006682	9102 W AVENUE E	LANCASTER 93536	October, 2001	09/28/01	TOU-PA-A	\$3,010.62	25,392	65.7	30
12397545	3416M-006682	9102 W AVENUE E	LANCASTER 93536	November, 2001	10/31/01	TOU-PA-A	\$4,995.27	39,308	65.7	33
12397545	3416M-006682	9102 W AVENUE E	LANCASTER 93536	December, 2001	12/03/01	TOU-PA-A	\$1,803.79	17,465	59.0	33
12397545	3416M-006682	9102 W AVENUE E	LANCASTER 93536	January, 2002	01/02/02	TOU-PA-A	\$1,643.17	15,532	65.5	30
12397545	3416M-006682	9102 W AVENUE E	LANCASTER 93536	February, 2002	01/31/02	TOU-PA-A	\$1,371.75	11,147	125.2	29
12397545	3416M-006682	9102 W AVENUE E	LANCASTER 93536	March, 2002	03/04/02	TOU-PA-A	\$2,029.60	17,546	64.2	32
12397545	3416M-006682	9102 W AVENUE E	LANCASTER 93536	April, 2002	04/02/02	TOU-PA-A	\$2,356.56	20,355	64.4	29
12397545	3416M-006682	9102 W AVENUE E	LANCASTER 93536	May, 2002	05/02/02	TOU-PA-A	\$1,853.66	15,510	64.3	30
12397545	3416M-006682	9102 W AVENUE E	LANCASTER 93536	June, 2002	06/03/02	TOU-PA-A	\$2,709.39	25,566	64.5	32
12397545	3416M-006682	9102 W AVENUE E	LANCASTER 93536	July, 2002	07/02/02	TOU-PA-A	\$1,941.81	15,952	65.2	29
12397545	3416M-006682	9102 W AVENUE E	LANCASTER 93536	August, 2002	08/01/02	TOU-PA-A	\$2,985.95	23,975	65.8	30
12397545	3416M-006682	9102 W AVENUE E	LANCASTER 93536	September, 2002	08/30/02	TOU-PA-A	\$1,590.45	11,740	63.7	29
12397545	3416M-006682	9102 W AVENUE E	LANCASTER 93536	October, 2002	10/01/02	TOU-PA-A	\$2,366.79	20,863	64.4	32
12397545	3416M-006682	9102 W AVENUE E	LANCASTER 93536	November, 2002	10/31/02	TOU-PA-A	\$684.74	3,918	63.5	30
12397545	3416M-006682	9102 W AVENUE E	LANCASTER 93536	December, 2002	12/03/02	TOU-PA-A	\$1,196.64	9,968	64.4	33
12397545	3416M-006682	9102 W AVENUE E	LANCASTER 93536	January, 2003	01/02/03	TOU-PA-A	\$1,412.26	12,307	62.1	30
12397545	3416M-006682	9102 W AVENUE E	LANCASTER 93536	February, 2003	02/03/03	TOU-PA-A	\$1,955.84	16,959	64.6	32
12397545	3416M-006682	9102 W AVENUE E	LANCASTER 93536	March, 2003	03/05/03	TOU-PA-A	\$1,194.02	8,711	64.4	30
12397545	3416M-006682	9102 W AVENUE E	LANCASTER 93536	April, 2003	04/03/03	TOU-PA-A	\$1,263.35	10,118	64.4	29
12397545	3416M-006682	9102 W AVENUE E	LANCASTER 93536	May, 2003	05/02/03	TOU-PA-A	\$2,100.14	18,331	64.2	29
12397545	3416M-006682	9102 W AVENUE E	LANCASTER 93536	June, 2003	06/03/03	TOU-PA-A	\$2,797.60	25,434	64.4	32
12397545	3416M-006682	9102 W AVENUE E	LANCASTER 93536	July, 2003	07/02/03	TOU-PA-A	\$3,937.06	31,525	69.8	29
12397545	3416M-006682	9102 W AVENUE E	LANCASTER 93536	August, 2003	08/01/03	TOU-PA-A	\$4,438.56	36,470	64.0	30
12397545	3416M-006682	9102 W AVENUE E	LANCASTER 93536	September, 2003	09/02/03	TOU-PA-A	\$3,825.30	39,993	64.8	32
12397545	3416M-006682	9102 W AVENUE E	LANCASTER 93536	October, 2003	10/01/03	TOU-PA-A	\$2,415.64	39,779	64.4	29
12397545	3416M-006682	9102 W AVENUE E	LANCASTER 93536	November, 2003	10/31/03	TOU-PA-A	\$3,753.65	41,151	64.3	30
12397545	3416M-006682	9102 W AVENUE E	LANCASTER 93536	December, 2003	12/03/03	TOU-PA-A	\$1,258.15	12,032	63.4	33
12397545	3416M-006682	9102 W AVENUE E	LANCASTER 93536	January, 2004	01/05/04	TOU-PA-A	\$1,164.89	11,061	62.8	33
12397545	3416M-006682	9102 W AVENUE E	LANCASTER 93536	February, 2004	02/03/04	TOU-PA-A	\$1,589.35	15,208	62.5	29
12397545	3416M-006682	9102 W AVENUE E	LANCASTER 93536	March, 2004	03/04/04	TOU-PA-A	\$405.64	1,612	63.7	30
12397545	3416M-006682	9102 W AVENUE E	LANCASTER 93536	April, 2004	04/02/04	TOU-PA-A	\$1,370.22	12,225	63.0	29
12397545	3416M-006682	9102 W AVENUE E	LANCASTER 93536	May, 2004	05/03/04	TOU-PA-A	\$2,130.18	23,212	63.4	31
12397545	3416M-006682	9102 W AVENUE E	LANCASTER 93536	June, 2004	06/02/04	TOU-PA-A	\$1,656.94	18,202	63.4	30
12397545	3416M-006682	9102 W AVENUE E	LANCASTER 93536	July, 2004	07/01/04	TOU-PA-A	\$3,350.08	36,229	62.9	29
12397545	3416M-006682	9102 W AVENUE E	LANCASTER 93536	August, 2004	08/02/04	TOU-PA-A	\$2,062.76	20,020	62.7	32
12397545	3416M-006682	9102 W AVENUE E	LANCASTER 93536	September, 2004	08/31/04	TOU-PA-A	\$1,964.85	18,186	62.8	29

Land Projects Mutual Water Company

S/A# 029-3235-86 Billing History

Well #1 ref# 2572

3	12397545	3416M-006682	9102 W AVENUE E	LANCASTER 93536	October, 2004	09/30/04	TOU-PA-A	\$1,943.38	20,238	63.1	30
3	12397545	3416M-006682	9102 W AVENUE E	LANCASTER 93536	November, 2004	11/02/04	TOU-PA-A	\$2,270.01	24,255	62.9	33
3	12397545	3416M-006682	9102 W AVENUE E	LANCASTER 93536	December, 2004	12/02/04	TOU-PA-A	\$1,686.15	16,969	62.9	30
3	12397545	3416M-006682	9102 W AVENUE E	LANCASTER 93536	January, 2005	01/04/05	TOU-PA-A	\$1,423.10	13,769	61.2	33
3	12397545	3416M-006682	9102 W AVENUE E	LANCASTER 93536	February, 2005	02/02/05	TOU-PA-A	\$1,262.67	11,640	61.2	29
3	12397545	3416M-006682	9102 W AVENUE E	LANCASTER 93536	March, 2005	03/04/05	TOU-PA-A	\$1,418.40	13,104	61.2	30
3	12397545	3416M-006682	9102 W AVENUE E	LANCASTER 93536	April, 2005	04/04/05	TOU-PA-A	\$1,957.15	20,462	62.9	31
3	12397545	3416M-006682	9102 W AVENUE E	LANCASTER 93536	May, 2005	05/03/05	TOU-PA-A	\$2,963.53	33,338	64.3	29
3	12397545	3416M-006682	9102 W AVENUE E	LANCASTER 93536	June, 2005	06/02/05	TOU-PA-A	\$2,340.67	29,702	64.0	30
3	12397545	3416M-006682	9102 W AVENUE E	LANCASTER 93536	July, 2005	07/01/05	TOU-PA-A	\$2,247.15	27,529	63.7	29
3	12397545	3416M-006682	9102 W AVENUE E	LANCASTER 93536	August, 2005	08/02/05	TOU-PA-A	\$3,416.03	39,928	63.8	32
3	12397545	3416M-006682	9102 W AVENUE E	LANCASTER 93536	September, 2005	08/31/05	TOU-PA-A	\$3,060.27	33,827	63.5	29
3	12397545	3416M-006682	9102 W AVENUE E	LANCASTER 93536	October, 2005	09/30/05	TOU-PA-A	\$3,391.77	38,584	63.5	30
3	12397545	3416M-006682	9102 W AVENUE E	LANCASTER 93536	November, 2005	11/02/05	TOU-PA-A	\$3,043.15	36,065	64.4	33
3	12397545	3416M-006682	9102 W AVENUE E	LANCASTER 93536	December, 2005	12/05/05	TOU-PA-A	\$2,509.47	29,894	63.1	33
3	12397545	3416M-006682	9102 W AVENUE E	LANCASTER 93536	January, 2006	01/04/06	TOU-PA-A	\$1,859.70	19,780	63.0	30
3	12397545	3416M-006682	9102 W AVENUE E	LANCASTER 93536	February, 2006	02/02/06	TOU-PA-A	\$1,730.05	15,551	62.0	29
3	12397545	3416M-006682	9102 W AVENUE E	LANCASTER 93536	March, 2006	03/06/06	TOU-PA-A	\$2,531.18	23,555	63.1	32
3	12397545	3416M-006682	9102 W AVENUE E	LANCASTER 93536	April, 2006	04/04/06	TOU-PA-A	\$2,015.53	16,552	62.9	29
3	12397545	3416M-006682	9102 W AVENUE E	LANCASTER 93536	May, 2006	05/03/06	TOU-PA-A	\$597.34	3,161	59.0	29
3	12397545	3416M-006682	9102 W AVENUE E	LANCASTER 93536	June, 2006	06/02/06	TOU-PA-A	\$2,911.64	29,847	63.6	30
3	12397545	3416M-006682	9102 W AVENUE E	LANCASTER 93536	July, 2006	07/03/06	TOU-PA-A	\$4,185.61	39,999	63.6	31
3	12397545	3416M-006682	9102 W AVENUE E	LANCASTER 93536	August, 2006	08/02/06	TOU-PA-A	\$4,211.81	39,573	63.9	30
3	12397545	3416M-006682	9102 W AVENUE E	LANCASTER 93536	September, 2006	08/31/06	TOU-PA-A	\$3,741.50	36,876	63.6	29
3	12397545	3416M-006682	9102 W AVENUE E	LANCASTER 93536	October, 2006	10/02/06	TOU-PA-A	\$3,892.00	39,085	63.5	32
3	12397545	3416M-006682	9102 W AVENUE E	LANCASTER 93536	November, 2006	11/01/06	TOU-PA-A	\$2,390.49	22,537	63.5	30
3	12397545	3416M-006682	9102 W AVENUE E	LANCASTER 93536	December, 2006	12/04/06	TOU-PA-A	\$3,941.48	38,410	63.6	33
3	12397545	3416M-006682	9102 W AVENUE E	LANCASTER 93536	January, 2007	01/03/07	TOU-PA-A	\$2,411.68	21,813	62.7	30
3	12397545	3416M-006682	9102 W AVENUE E	LANCASTER 93536	February, 2007	02/01/07	TOU-PA-A	\$358.37	0	0.0	29
3	12397545	3416M-006682	9102 W AVENUE E	LANCASTER 93536	March, 2007	03/06/07	TOU-PA-A	\$383.46	0	0.0	33
3	29323586	3416M-006682	9102 W AVENUE E	LANCASTER 93536	April, 2007	04/03/07	TOU-PA-A	\$861.82	5,636	64.4	28
3	29323586	3416M-006682	9102 W AVENUE E	LANCASTER 93536	May, 2007	05/02/07	TOU-PA-A	\$1,270.15	9,807	63.4	29
3	29323586	3416M-006682	9102 W AVENUE E	LANCASTER 93536	June, 2007	05/31/07	TOU-PA-A	\$2,540.31	25,392	64.2	29
3	29323586	3416M-006682	9102 W AVENUE E	LANCASTER 93536	July, 2007	07/02/07	TOU-PA-A	\$3,758.92	41,889	64.2	32
3	29323586	3416M-006682	9102 W AVENUE E	LANCASTER 93536	August, 2007	07/31/07	TOU-PA-A	\$3,364.03	37,798	64.5	29
3	29323586	3416M-006682	9102 W AVENUE E	LANCASTER 93536	September, 2007	08/30/07	TOU-PA-A	\$2,002.58	19,964	64.4	30
3	29323586	3416M-006682	9102 W AVENUE E	LANCASTER 93536	October, 2007	10/01/07	TOU-PA-A	\$1,855.23	17,284	64.0	32
3	29323586	3416M-006682	9102 W AVENUE E	LANCASTER 93536	November, 2007	10/31/07	TOU-PA-A	\$811.74	4,426	63.6	30
3	29323586	3416M-006682	9102 W AVENUE E	LANCASTER 93536	December, 2007	12/03/07	TOU-PA-A	\$480.61	1,511	64.2	33
3	29323586	3416M-006682	9102 W AVENUE E	LANCASTER 93536	January, 2008	01/03/08	TOU-PA-A	\$412.12	113	50.3	31
3	29323586	3416M-006682	9102 W AVENUE E	LANCASTER 93536	February, 2008	02/01/08	TOU-PA-A	\$400.69	8	19.3	29
3	29323586	3416M-006682	9102 W AVENUE E	LANCASTER 93536	March, 2008	03/04/08	TOU-PA-A	\$399.78	9	34.7	32
3	29323586	3416M-006682	9102 W AVENUE E	LANCASTER 93536	April, 2008	04/03/08	TOU-PA-A	\$2,685.73	27,478	63.7	30
3	29323586	3416M-006682	9102 W AVENUE E	LANCASTER 93536	May, 2008	05/02/08	TOU-PA-A	\$3,265.69	34,940	64.2	29
3	29323586	3416M-006682	9102 W AVENUE E	LANCASTER 93536	June, 2008	06/03/08	TOU-PA-A	\$3,675.89	43,271	63.8	32

Land Projects Mutual Water Company
S/A# 029-3235-86 Billing History

Well #1 re# 2572

8	29323586	3416M-006682	9102 W AVENUE E	LANCASTER 93536	July, 2008	07/02/08	TOU-PA-A	\$2,170.08	23,597	63.4	29
8	29323586	3416M-006682	9102 W AVENUE E	LANCASTER 93536	August, 2008	08/01/08	TOU-PA-A	\$1,827.03	17,036	63.6	30
8	29323586	3416M-006682	9102 W AVENUE E	LANCASTER 93536	September, 2008	09/02/08	TOU-PA-A	\$2,059.35	22,747	63.6	32
8	29323586	3416M-006682	9102 W AVENUE E	LANCASTER 93536	October, 2008	10/01/08	TOU-PA-A	\$2,506.43	26,801	63.8	29
8	29323586	3416M-006682	9102 W AVENUE E	LANCASTER 93536	November, 2008	11/03/08	TOU-PA-A	\$424.43	2	1.1	33
8	29323586	3416M-006682	9102 W AVENUE E	LANCASTER 93536	December, 2008	12/04/08	TOU-PA-A	\$424.34	2	1.1	31
8	29323586	3416M-006682	9102 W AVENUE E	LANCASTER 93536	January, 2009	01/05/09	TOU-PA-A	\$424.10	0	0.0	32
8	29323586	3416M-006682	9102 W AVENUE E	LANCASTER 93536	February, 2009	02/03/09	TOU-PA-A	\$423.71	2	1.1	29
8	29323586	3416M-006682	9102 W AVENUE E	LANCASTER 93536	March, 2009	03/05/09	TOU-PA-A	\$425.17	2	1.2	30
8	29323586	3416M-006682	9102 W AVENUE E	LANCASTER 93536	April, 2009	04/03/09	TOU-PA-A	\$436.13	0	0.0	29
8	29323586	3416M-006682	9102 W AVENUE E	LANCASTER 93536	May, 2009	05/05/09	TOU-PA-A	\$485.36	0	0.0	32
8	29323586	3416M-006682	9102 W AVENUE E	LANCASTER 93536	June, 2009	06/04/09	TOU-PA-A	\$486.88	0	0.0	30
8	29323586	3416M-006682	9102 W AVENUE E	LANCASTER 93536	July, 2009	07/06/09	TOU-PA-A	\$486.25	0	0.0	32
8	29323586	3416M-006682	9102 W AVENUE E	LANCASTER 93536	August, 2009	08/04/09	TOU-PA-A	\$486.25	0	0.0	29
8	29323586	3416M-006682	9102 W AVENUE E	LANCASTER 93536	September, 2009	09/02/09	TOU-PA-A	\$486.35	2	1.1	29
8	29323586	3416M-006682	9102 W AVENUE E	LANCASTER 93536	October, 2009	10/02/09	TOU-PA-A	\$485.93	0	0.0	30
8	29323586	3416M-006682	9102 W AVENUE E	LANCASTER 93536	November, 2009	11/03/09	TOU-PA-A	\$476.66	0	0.0	32
8	29323586	3416M-006682	9102 W AVENUE E	LANCASTER 93536	December, 2009	12/04/09	TOU-PA-A	\$476.78	2	1.1	31
8	29323586	3416M-006682	9102 W AVENUE E	LANCASTER 93536	January, 2010	01/05/10	TOU-PA-A	\$476.86	2	1.2	32
8	29323586	3416M-006682	9102 W AVENUE E	LANCASTER 93536	February, 2010	02/03/10	TOU-PA-A	\$477.51	2	1.1	29
8	29323586	3416M-006682	9102 W AVENUE E	LANCASTER 93536	March, 2010	03/05/10	TOU-PA-A	\$485.65	2	1.2	30
8	29323586	3416M-006682	9102 W AVENUE E	LANCASTER 93536	April, 2010	04/02/10	TOU-PA-A	\$538.93	2	0.9	28
8	29323586	3416M-006682	9102 W AVENUE E	LANCASTER 93536	May, 2010	05/03/10	TOU-PA-A	\$538.88	2	1.0	31
8	29323586	3416M-006682	9102 W AVENUE E	LANCASTER 93536	June, 2010	06/02/10	TOU-PA-A	\$539.90	2	1.1	30
8	29323586	3416M-006682	9102 W AVENUE E	LANCASTER 93536	July, 2010	07/01/10	TOU-PA-A	\$539.46	0	0.0	29
8	29323586	3416M-006682	9102 W AVENUE E	LANCASTER 93536	August, 2010	08/02/10	TOU-PA-A	\$539.74	4	1.1	32
8	29323586	3416M-006682	9102 W AVENUE E	LANCASTER 93536	September, 2010	09/01/10	TOU-PA-A	\$539.46	0	0.0	30
8	29323586	3416M-006682	9102 W AVENUE E	LANCASTER 93536	October, 2010	10/01/10	TOU-PA-A	\$539.82	4	0.9	30
8	29323586	3416M-006682	9102 W AVENUE E	LANCASTER 93536	November, 2010	11/02/10	TOU-PA-A	\$539.58	2	1.1	32
8	29323586	3416M-006682	9102 W AVENUE E	LANCASTER 93536	December, 2010	12/02/10	TOU-PA-A	\$539.64	3	1.1	30
8	29323586	3416M-006682	9102 W AVENUE E	LANCASTER 93536	January, 2011	01/04/11	TOU-PA-A	\$540.48	16	1.1	33
8	29323586	3416M-006682	9102 W AVENUE E	LANCASTER 93536	February, 2011	02/02/11	TOU-PA-A	\$539.46	0	0.0	29
8	29323586	3416M-006682	9102 W AVENUE E	LANCASTER 93536	March, 2011	03/04/11	TOU-PA-A	\$539.88	0	0.0	30
8	29323586	3416M-006682	9102 W AVENUE E	LANCASTER 93536	April, 2011	04/01/11	TOU-PA-A	\$543.66	0	0.0	28
8	29323586	3416M-006682	9102 W AVENUE E	LANCASTER 93536	May, 2011	05/02/11	TOU-PA-A	\$543.66	0	0.0	31
8	29323586	3416M-006682	9102 W AVENUE E	LANCASTER 93536	June, 2011	06/01/11	TOU-PA-A	\$543.66	0	0.0	30
8	29323586	3416M-006682	9102 W AVENUE E	LANCASTER 93536	July, 2011	06/30/11	TOU-PA-A	\$543.20	0	0.0	29
8	29323586	3416M-006682	9102 W AVENUE E	LANCASTER 93536	August, 2011	08/01/11	TOU-PA-A	\$543.20	0	0.0	32
8	29323586	3416M-006682	9102 W AVENUE E	LANCASTER 93536	September, 2011	08/31/11	TOU-PA-A	\$543.20	0	0.0	30
8	29323586	3416M-006682	9102 W AVENUE E	LANCASTER 93536	October, 2011	09/30/11	TOU-PA-A	\$543.20	0	0.0	30
8	29323586	3416M-006682	9102 W AVENUE E	LANCASTER 93536	November, 2011	11/02/11	TOU-PA-A	\$543.20	0	0.0	33
8	29323586	3416M-006682	9102 W AVENUE E	LANCASTER 93536	December, 2011	12/05/11	TOU-PA-A	\$543.20	0	0.0	33
8	29323586	3416M-006682	9102 W AVENUE E	LANCASTER 93536	January, 2012	01/04/12	TOU-PA-A	\$542.78	0	0.0	30
8	29323586	3416M-006682	9102 W AVENUE E	LANCASTER 93536	February, 2012	02/01/12	TOU-PA-A	\$539.00	0	0.0	28
8	29323586	3416M-006682	9102 W AVENUE E	LANCASTER 93536	March, 2012	03/02/12	TOU-PA-A	\$539.00	0	0.0	30

Land Projects Mutual Water Company

S/A# 029-3235-86 Billing History

Well #1 re# 2572

8	29323586	3416M-006682	9102 W AVENUE E	LANCASTER 93536	April, 2012	04/02/12	TOU-PA-A	\$539.00	0	0.0	31
8	29323586	3416M-006682	9102 W AVENUE E	LANCASTER 93536	May, 2012	05/01/12	TOU-PA-A	\$539.00	0	0.0	29
8	29323586	3416M-006682	9102 W AVENUE E	LANCASTER 93536	June, 2012	06/01/12	TOU-PA-A	\$539.00	0	0.0	31
8	29323586	3416M-006682	9102 W AVENUE E	LANCASTER 93536	July, 2012	06/29/12	TOU-PA-A	\$539.15	3	1.1	28
8	29323586	3416M-006682	9102 W AVENUE E	LANCASTER 93536	August, 2012	08/01/12	TOU-PA-A	\$539.00	0	0.0	33
8	29323586	3416M-006682	9102 W AVENUE E	LANCASTER 93536	September, 2012	08/29/12	TOU-PA-A	\$555.75	0	0.0	28
8	29323586	3416M-006682	9102 W AVENUE E	LANCASTER 93536	October, 2012	10/01/12	TOU-PA-A	\$555.75	0	0.0	33
8	29323586	3416M-006682	9102 W AVENUE E	LANCASTER 93536	November, 2012	11/01/12	TOU-PA-A	\$573.96	0	0.0	31
8	29323586	3416M-006682	9102 W AVENUE E	LANCASTER 93536	December, 2012	12/04/12	TOU-PA-A	\$573.96	0	0.0	33

Land Projects Mutual Water Company
S/A# 003-4222-72 Billing History

Well #3 ref# 2571

um	Serv Acct Num	Meter Num	Street Addr	City Name	Zip	Billing Mo/Yr	Meter Read Date	Stmnt Rate	Bill Amt	KWH Usage	Maximum KW	Billing Days
8	3422272	732-007673	8812 W AVENUE E8	LANCASTER	93536	January, 1992	01/06/92	PA-1	\$114.09	120	0.0	33
8	3422272	732-007673	8812 W AVENUE E8	LANCASTER	93536	February, 1992	01/31/92	PA-1	\$217.77	1,360	0.0	25
8	3422272	732-007673	8812 W AVENUE E8	LANCASTER	93536	March, 1992	03/04/92	PA-1	\$515.71	4,200	0.0	33
8	3422272	732-007673	8812 W AVENUE E8	LANCASTER	93536	April, 1992	04/01/92	PA-1	\$102.80	0	0.0	28
8	3422272	732-007673	8812 W AVENUE E8	LANCASTER	93536	May, 1992	05/01/92	PA-1	\$1,266.81	11,840	0.0	30
8	3422272	732-007673	8812 W AVENUE E8	LANCASTER	93536	June, 1992	06/02/92	PA-1	\$3,913.36	38,760	0.0	32
8	3422272	732-007673	8812 W AVENUE E8	LANCASTER	93536	June, 1992	06/29/92	PA-1	\$3,567.71	34,520	0.0	27
8	3422272	732-007673	8812 W AVENUE E8	LANCASTER	93536	August, 1992	07/31/92	PA-1	\$4,133.87	40,000	0.0	32
8	3422272	732-007673	8812 W AVENUE E8	LANCASTER	93536	September, 1992	08/28/92	PA-1	\$3,724.40	35,920	0.0	28
8	3422272	732-007673	8812 W AVENUE E8	LANCASTER	93536	October, 1992	10/02/92	PA-1	\$524.78	3,840	0.2	35
8	3422272	732-007673	8812 W AVENUE E8	LANCASTER	93536	November, 1992	11/02/92	PA-1	\$353.13	2,328	53.8	31
8	3422272	732-007673	8812 W AVENUE E8	LANCASTER	93536	December, 1992	12/03/92	PA-1	\$182.11	624	53.8	31
8	3422272	732-007673	8812 W AVENUE E8	LANCASTER	93536	January, 1993	01/05/93	PA-1	\$121.89	24	53.3	33
8	3422272	732-007673	8812 W AVENUE E8	LANCASTER	93536	February, 1993	02/02/93	PA-1	\$132.75	48	54.7	28
8	3422272	732-007673	8812 W AVENUE E8	LANCASTER	93536	March, 1993	03/04/93	PA-1	\$137.43	48	50.2	30
8	3422272	732-007673	8812 W AVENUE E8	LANCASTER	93536	April, 1993	04/05/93	PA-1	\$132.62	0	0.0	32
8	3422272	732-007673	8812 W AVENUE E8	LANCASTER	93536	May, 1993	05/03/93	PA-1	\$701.59	5,664	56.2	28
8	3422272	732-007673	8812 W AVENUE E8	LANCASTER	93536	June, 1993	06/02/93	PA-1	\$2,263.84	21,216	56.2	30
8	3422272	732-007673	8812 W AVENUE E8	LANCASTER	93536	June, 1993	06/30/93	PA-1	\$2,893.09	27,480	55.2	28
8	3422272	732-007673	8812 W AVENUE E8	LANCASTER	93536	August, 1993	08/02/93	PA-1	\$4,011.75	38,616	54.7	33
8	3422272	732-007673	8812 W AVENUE E8	LANCASTER	93536	September, 1993	09/01/93	PA-1	\$3,929.77	37,800	54.7	30
8	3422272	732-007673	8812 W AVENUE E8	LANCASTER	93536	October, 1993	09/30/93	PA-1	\$1,873.29	17,328	55.2	29
8	3422272	732-007673	8812 W AVENUE E8	LANCASTER	93536	October, 1993	10/28/93	PA-1	\$178.42	456	55.0	28
8	3422272	732-007673	8812 W AVENUE E8	LANCASTER	93536	November, 1993	11/30/93	PA-1	\$137.43	48	54.7	33
8	3422272	732-007673	8812 W AVENUE E8	LANCASTER	93536	January, 1994	01/05/94	PA-1	\$214.58	552	5.0	36
8	3422272	732-007673	8812 W AVENUE E8	LANCASTER	93536	February, 1994	02/01/94	PA-1	\$214.42	744	55.4	27
8	3422272	732-007673	8812 W AVENUE E8	LANCASTER	93536	February, 1994	03/02/94	PA-1	\$261.22	1,032	55.2	29
8	3422272	732-007673	8812 W AVENUE E8	LANCASTER	93536	March, 1994	03/30/94	PA-1	\$153.77	0	16.8	28
8	3422272	732-007673	8812 W AVENUE E8	LANCASTER	93536	May, 1994	05/03/94	PA-1	\$514.08	3,264	55.2	34
8	3422272	732-007673	8812 W AVENUE E8	LANCASTER	93536	May, 1994	05/31/94	PA-1	\$1,340.60	11,400	55.2	28
8	3422272	732-007673	8812 W AVENUE E8	LANCASTER	93536	July, 1994	06/30/94	PA-1	\$3,894.16	35,928	55.2	30
8	3422272	732-007673	8812 W AVENUE E8	LANCASTER	93536	August, 1994	08/03/94	PA-1	\$4,726.72	43,728	55.0	34
8	3422272	732-007673	8812 W AVENUE E8	LANCASTER	93536	September, 1994	08/31/94	PA-1	\$4,109.05	37,992	55.0	28
8	3422272	732-007673	8812 W AVENUE E8	LANCASTER	93536	October, 1994	09/29/94	PA-1	\$1,962.76	17,376	55.4	29
8	3422272	732-007673	8812 W AVENUE E8	LANCASTER	93536	November, 1994	11/01/94	PA-1	\$156.27	24	55.4	33
8	3422272	732-007673	8812 W AVENUE E8	LANCASTER	93536	December, 1994	12/01/94	PA-1	\$161.27	72	55.2	30
8	3422272	732-007673	8812 W AVENUE E8	LANCASTER	93536	January, 1995	01/03/95	PA-1	\$157.31	24	30.2	33
8	3422272	732-007673	8812 W AVENUE E8	LANCASTER	93536	February, 1995	02/01/95	PA-1	\$267.29	936	55.9	29
8	3422272	732-007673	8812 W AVENUE E8	LANCASTER	93536	March, 1995	03/02/95	PA-1	\$568.18	3,864	55.9	29
8	3422272	732-007673	8812 W AVENUE E8	LANCASTER	93536	April, 1995	04/03/95	PA-1	\$180.97	96	50.4	32
8	3422272	732-007673	8812 W AVENUE E8	LANCASTER	93536	May, 1995	05/01/95	PA-1	\$476.93	2,976	49.9	28
8	3422272	732-007673	8812 W AVENUE E8	LANCASTER	93536	June, 1995	05/31/95	PA-1	\$1,256.28	10,560	50.6	30
8	3422272	732-007673	8812 W AVENUE E8	LANCASTER	93536	July, 1995	06/30/95	PA-1	\$2,852.01	26,088	50.4	30
8	3422272	732-007673	8812 W AVENUE E8	LANCASTER	93536	August, 1995	07/31/95	PA-1	\$1,537.45	13,296	50.6	31

Land Projects Mutual Water Company
S/A# 003-4222-72 Billing History

Well #3 ref# 2571

8	3422272	732-007673	8812 W AVENUE E8	LANCASTER 93536	September, 1995	08/31/95	PA-1	\$2,139.24	19,152	50.2	31
8	3422272	732-007673	8812 W AVENUE E8	LANCASTER 93536	October, 1995	09/28/95	PA-1	\$755.62	5,688	50.2	28
8	3422272	732-007673	8812 W AVENUE E8	LANCASTER 93536	November, 1995	10/31/95	PA-1	\$703.83	5,184	50.2	33
8	3422272	732-007673	8812 W AVENUE E8	LANCASTER 93536	November, 1995	11/29/95	PA-1	\$405.40	2,280	50.6	29
8	3422272	732-007673	8812 W AVENUE E8	LANCASTER 93536	January, 1996	01/01/96	PA-1	\$950.47	7,584	50.6	33
8	3422272	732-007673	8812 W AVENUE E8	LANCASTER 93536	February, 1996	02/02/96	PA-1	\$518.86	3,384	50.2	32
8	3422272	732-007673	8812 W AVENUE E8	LANCASTER 93536	March, 1996	03/02/96	PA-1	\$728.49	5,424	50.6	29
8	3422272	732-007673	8812 W AVENUE E8	LANCASTER 93536	April, 1996	04/01/96	PA-1	\$336.34	1,608	50.9	30
8	3422272	732-007673	8812 W AVENUE E8	LANCASTER 93536	May, 1996	05/02/96	PA-1	\$533.23	3,528	51.4	31
8	3422272	732-007673	8812 W AVENUE E8	LANCASTER 93536	June, 1996	06/03/96	PA-1	\$828.63	10,008	50.9	32
8	3422272	732-007673	8812 W AVENUE E8	LANCASTER 93536	July, 1996	07/02/96	PA-1	\$2,662.88	25,728	49.9	29
8	3422272	732-007673	8812 W AVENUE E8	LANCASTER 93536	August, 1996	08/02/96	PA-1	\$2,565.60	24,720	50.2	31
8	3422272	732-007673	8812 W AVENUE E8	LANCASTER 93536	September, 1996	09/04/96	PA-1	\$3,578.34	35,760	49.9	33
8	3422272	732-007673	8812 W AVENUE E8	LANCASTER 93536	October, 1996	10/03/96	PA-1	\$3,485.11	34,248	49.7	29
8	3422272	732-007673	8812 W AVENUE E8	LANCASTER 93536	November, 1996	11/04/96	PA-1	\$2,591.08	24,984	49.9	32
8	3422272	732-007673	8812 W AVENUE E8	LANCASTER 93536	December, 1996	12/05/96	PA-2	\$636.33	5,688	49.9	31
8	3422272	732-007673	8812 W AVENUE E8	LANCASTER 93536	January, 1997	01/04/97	PA-2	\$385.97	2,760	49.9	30
8	3422272	732-007673	8812 W AVENUE E8	LANCASTER 93536	February, 1997	02/03/97	PA-2	\$334.68	2,160	49.9	30
8	3422272	732-007673	8812 W AVENUE E8	LANCASTER 93536	February, 1997	03/03/97	PA-2	\$443.44	3,432	49.9	28
8	3422272	732-007673	8812 W AVENUE E8	LANCASTER 93536	April, 1997	04/02/97	PA-2	\$1,307.35	13,536	49.9	30
8	3422272	732-007673	8812 W AVENUE E8	LANCASTER 93536	May, 1997	05/01/97	PA-2	\$1,373.02	14,304	49.9	29
8	3422272	732-007673	8812 W AVENUE E8	LANCASTER 93536	May, 1997	05/30/97	PA-2	\$2,317.19	31,488	49.7	29
8	3422272	732-007673	8812 W AVENUE E8	LANCASTER 93536	June, 1997	06/30/97	PA-2	\$2,743.86	33,024	49.4	31
8	3422272	732-007673	8812 W AVENUE E8	LANCASTER 93536	August, 1997	07/31/97	PA-2	\$1,640.44	12,888	49.9	31
8	3422272	732-007673	8812 W AVENUE E8	LANCASTER 93536	September, 1997	08/29/97	PA-2	\$1,926.25	17,328	49.4	29
8	3422272	732-007673	8812 W AVENUE E8	LANCASTER 93536	October, 1997	09/30/97	PA-2	\$1,738.94	14,040	49.7	32
8	3422272	732-007673	8812 W AVENUE E8	LANCASTER 93536	November, 1997	10/31/97	PA-2	\$1,008.84	9,312	49.7	31
8	3422272	732-007673	8812 W AVENUE E8	LANCASTER 93536	December, 1997	12/03/97	PA-2	\$248.49	1,152	49.9	33
8	3422272	732-007673	8812 W AVENUE E8	LANCASTER 93536	January, 1998	01/05/98	PA-2	\$248.49	1,152	49.9	33
8	3422272	732-007673	8812 W AVENUE E8	LANCASTER 93536	February, 1998	02/02/98	PA-2	\$248.49	1,152	49.9	28
8	3422272	732-007673	8812 W AVENUE E8	LANCASTER 93536	March, 1998	03/04/98	PA-2	\$349.05	2,328	50.2	30
8	3422272	732-007673	8812 W AVENUE E8	LANCASTER 93536	April, 1998	04/03/98	PA-2	\$357.39	4,032	50.4	30
8	3422272	732-007673	8812 W AVENUE E8	LANCASTER 93536	May, 1998	05/01/98	PA-2	\$864.11	8,352	50.4	28
8	3422272	732-007673	8812 W AVENUE E8	LANCASTER 93536	June, 1998	06/02/98	PA-2	\$1,274.52	13,152	50.2	32
8	3422272	732-007673	8812 W AVENUE E8	LANCASTER 93536	July, 1998	07/01/98	PA-2	\$1,493.43	11,952	50.2	29
8	3422272	732-007673	8812 W AVENUE E8	LANCASTER 93536	August, 1998	08/03/98	PA-2	\$1,992.29	18,192	49.9	33
8	3422272	732-007673	8812 W AVENUE E8	LANCASTER 93536	September, 1998	09/01/98	PA-2	\$2,088.87	19,992	49.9	29
8	3422272	732-007673	8812 W AVENUE E8	LANCASTER 93536	October, 1998	10/01/98	PA-2	\$1,182.83	7,536	49.9	30
8	3422272	732-007673	8812 W AVENUE E8	LANCASTER 93536	November, 1998	11/02/98	PA-2	\$767.15	6,792	49.9	32
8	3422272	732-007673	8812 W AVENUE E8	LANCASTER 93536	December, 1998	12/03/98	PA-2	\$656.20	6,192	49.9	31
8	3422272	732-007673	8812 W AVENUE E8	LANCASTER 93536	January, 1999	01/04/99	PA-2	\$792.28	7,512	50.2	32
8	3422272	732-007673	8812 W AVENUE E8	LANCASTER 93536	February, 1999	02/02/99	PA-2	\$656.85	5,928	50.2	29
8	3422272	732-007673	8812 W AVENUE E8	LANCASTER 93536	March, 1999	03/04/99	PA-2	\$751.25	7,032	49.9	30
8	3422272	732-007673	8812 W AVENUE E8	LANCASTER 93536	April, 1999	04/02/99	PA-2	\$650.69	5,856	50.2	29
8	3422272	732-007673	8812 W AVENUE E8	LANCASTER 93536	May, 1999	05/03/99	PA-2	\$695.84	6,384	50.4	31

Land Projects Mutual Water Company
S/A# 003-4222-72 Billing History

Well #3 ref# 2571

8	3422272	732-007673	8812 W AVENUE E8	LANCASTER 93536	June, 1999	06/02/99	PA-2	\$1,356.60	14,112	50.4	30
8	3422272	732-007673	8812 W AVENUE E8	LANCASTER 93536	July, 1999	07/01/99	PA-2	\$1,336.51	9,960	49.9	29
8	3422272	732-007673	8812 W AVENUE E8	LANCASTER 93536	August, 1999	08/03/99	PA-2	\$983.79	5,208	50.4	33
8	3422272	732-007673	8812 W AVENUE E8	LANCASTER 93536	September, 1999	09/01/99	PA-2	\$3,026.33	37,464	50.2	29
8	3422272	732-007673	8812 W AVENUE E8	LANCASTER 93536	October, 1999	09/30/99	PA-2	\$1,521.43	11,496	49.9	29
8	3422272	732-007673	8812 W AVENUE E8	LANCASTER 93536	November, 1999	11/02/99	PA-2	\$1,030.76	9,888	49.9	33
8	3422272	732-007673	8812 W AVENUE E8	LANCASTER 93536	December, 1999	12/03/99	PA-2	\$938.29	9,192	50.6	31
8	3422272	732-007673	8812 W AVENUE E8	LANCASTER 93536	January, 2000	01/04/00	PA-2	\$775.87	7,320	50.4	32
8	3422272	732-007673	8812 W AVENUE E8	LANCASTER 93536	February, 2000	02/01/00	PA-2	\$743.04	6,936	50.4	28
8	3422272	732-007673	8812 W AVENUE E8	LANCASTER 93536	March, 2000	03/02/00	PA-2	\$392.14	2,832	50.2	30
8	3422272	732-007673	8812 W AVENUE E8	LANCASTER 93536	April, 2000	04/03/00	PA-2	\$671.21	6,096	49.9	32
8	3422272	732-007673	8812 W AVENUE E8	LANCASTER 93536	May, 2000	05/02/00	PA-2	\$420.42	3,744	45.6	29
8	3422272	732-007673	8812 W AVENUE E8	LANCASTER 93536	June, 2000	05/31/00	PA-2	\$1,382.61	14,736	46.6	29
8	3422272	732-007673	8812 W AVENUE E8	LANCASTER 93536	July, 2000	06/30/00	PA-2	\$2,360.99	27,072	46.6	30
8	3422272	732-007673	8812 W AVENUE E8	LANCASTER 93536	August, 2000	07/31/00	PA-2	\$2,224.25	23,616	46.8	31
8	3422272	732-007673	8812 W AVENUE E8	LANCASTER 93536	September, 2000	08/30/00	PA-2	\$2,187.83	23,304	45.8	30
8	3422272	732-007673	8812 W AVENUE E8	LANCASTER 93536	October, 2000	09/28/00	PA-2	\$1,779.25	16,056	44.9	29
8	3422272	732-007673	8812 W AVENUE E8	LANCASTER 93536	November, 2000	10/31/00	PA-2	\$1,105.70	10,944	44.9	33
8	3422272	732-007673	8812 W AVENUE E8	LANCASTER 93536	December, 2000	12/01/00	PA-2	\$288.29	1,728	45.8	31
8	3422272	732-007673	8812 W AVENUE E8	LANCASTER 93536	January, 2001	01/03/01	PA-2	\$432.56	3,360	48.2	33
8	3422272	732-007673	8812 W AVENUE E8	LANCASTER 93536	February, 2001	01/31/01	PA-2	\$264.48	1,296	45.8	28
8	3422272	732-007673	8812 W AVENUE E8	LANCASTER 93536	March, 2001	03/02/01	PA-2	\$451.59	3,240	45.8	30
8	3422272	732-007673	8812 W AVENUE E8	LANCASTER 93536	April, 2001	04/02/01	PA-2	\$1,170.51	10,704	47.0	31
8	3422272	732-007673	8812 W AVENUE E8	LANCASTER 93536	May, 2001	05/02/01	PA-2	\$1,732.37	18,408	45.1	30
8	3422272	732-007673	8812 W AVENUE E8	LANCASTER 93536	June, 2001	06/01/01	PA-2	\$1,749.08	18,408	44.9	30
8	3422272	732-007673	8812 W AVENUE E8	LANCASTER 93536	July, 2001	07/02/01	PA-2	\$4,318.88	38,088	48.0	31
8	3422272	732-007673	8812 W AVENUE E8	LANCASTER 93536	August, 2001	08/01/01	PA-2	\$3,345.72	28,128	46.6	30
8	3422272	732-007673	8812 W AVENUE E8	LANCASTER 93536	September, 2001	08/29/01	PA-2	\$3,307.62	27,768	46.6	28
8	3422272	732-007673	8812 W AVENUE E8	LANCASTER 93536	October, 2001	10/01/01	PA-2	\$2,531.57	20,568	45.4	33
8	3422272	732-007673	8812 W AVENUE E8	LANCASTER 93536	November, 2001	10/31/01	PA-2	\$622.84	4,320	44.9	30
8	3422272	732-007673	8812 W AVENUE E8	LANCASTER 93536	December, 2001	12/03/01	PA-2	\$188.87	528	44.6	33
8	3422272	732-007673	8812 W AVENUE E8	LANCASTER 93536	January, 2002	01/02/02	PA-2	\$182.14	384	47.5	30
8	3422272	732-007673	8812 W AVENUE E8	LANCASTER 93536	February, 2002	01/31/02	PA-2	\$276.43	1,440	45.4	29
8	3422272	732-007673	8812 W AVENUE E8	LANCASTER 93536	March, 2002	03/04/02	PA-2	\$370.95	2,400	46.1	32
8	3422272	732-007673	8812 W AVENUE E8	LANCASTER 93536	April, 2002	04/02/02	PA-2	\$456.14	3,312	45.4	29
8	3422272	732-007673	8812 W AVENUE E8	LANCASTER 93536	May, 2002	05/01/02	PA-2	\$679.75	5,856	45.4	29
8	3422272	732-007673	8812 W AVENUE E8	LANCASTER 93536	June, 2002	06/01/02	PA-2	\$1,338.66	12,480	45.6	31
8	3422272	732-007673	8812 W AVENUE E8	LANCASTER 93536	July, 2002	07/02/02	PA-2	\$1,357.36	9,072	46.3	31
8	3422272	732-007673	8812 W AVENUE E8	LANCASTER 93536	August, 2002	08/01/02	PA-2	\$2,584.46	21,000	46.3	30
8	3422272	732-007673	8812 W AVENUE E8	LANCASTER 93536	September, 2002	08/29/02	PA-2	\$3,186.19	26,688	46.3	28
8	3422272	732-007673	8812 W AVENUE E8	LANCASTER 93536	October, 2002	10/01/02	PA-2	\$3,744.21	32,520	46.1	33
8	3422272	732-007673	8812 W AVENUE E8	LANCASTER 93536	November, 2002	10/31/02	PA-2	\$3,198.78	29,472	46.6	30
8	3422272	732-007673	8812 W AVENUE E8	LANCASTER 93536	December, 2002	12/03/02	PA-2	\$795.42	6,504	43.7	33
8	3422272	732-007673	8812 W AVENUE E8	LANCASTER 93536	January, 2003	01/02/03	PA-2	\$344.76	1,800	44.4	30
8	3422272	732-007673	8812 W AVENUE E8	LANCASTER 93536	February, 2003	01/31/03	PA-2	\$473.52	3,144	44.4	29

Land Projects Mutual Water Company

S/A# 003-4222-72 Billing History

Well #3 ref# 2571

8	3422272	732-007673	8812 W AVENUE E8	LANCASTER 93536	March, 2003	03/04/03	PA-2	\$405.43	2,400	44.6	32
8	3422272	732-007673	8812 W AVENUE E8	LANCASTER 93536	April, 2003	04/03/03	PA-2	\$941.16	7,992	45.1	30
8	3422272	732-007673	8812 W AVENUE E8	LANCASTER 93536	May, 2003	05/02/03	PA-2	\$376.93	2,328	44.9	29
8	3422272	732-007673	8812 W AVENUE E8	LANCASTER 93536	June, 2003	06/02/03	PA-2	\$949.40	7,992	45.1	31
8	3422272	732-007673	8812 W AVENUE E8	LANCASTER 93536	July, 2003	07/02/03	PA-2	\$3,281.38	28,248	44.6	30
8	3422272	732-007673	8812 W AVENUE E8	LANCASTER 93536	August, 2003	08/01/03	PA-2	\$2,909.81	24,672	45.6	30
8	3422272	732-007673	8812 W AVENUE E8	LANCASTER 93536	September, 2003	09/02/03	PA-2	\$1,859.86	16,584	45.6	32
8	3422272	732-007673	8812 W AVENUE E8	LANCASTER 93536	October, 2003	09/30/03	PA-2	\$379.99	13,776	45.4	28
8	3422272	732-007673	8812 W AVENUE E8	LANCASTER 93536	November, 2003	10/31/03	PA-2	\$842.97	7,200	45.8	31
8	3422272	732-007673	8812 W AVENUE E8	LANCASTER 93536	December, 2003	12/03/03	PA-2	\$210.72	408	45.1	33
8	3422272	732-007673	8812 W AVENUE E8	LANCASTER 93536	January, 2004	01/05/04	PA-2	\$270.38	1,152	44.2	33
8	3422272	732-007673	8812 W AVENUE E8	LANCASTER 93536	February, 2004	02/02/04	PA-2	\$337.55	1,848	44.2	28
8	3422272	732-007673	8812 W AVENUE E8	LANCASTER 93536	March, 2004	03/03/04	PA-2	\$738.04	6,528	45.4	30
8	3422272	732-007673	8812 W AVENUE E8	LANCASTER 93536	April, 2004	04/01/04	PA-2	\$268.00	1,056	46.1	29
8	3422272	732-007673	8812 W AVENUE E8	LANCASTER 93536	May, 2004	05/03/04	PA-2	\$1,294.65	13,536	43.9	32
8	3422272	732-007673	8812 W AVENUE E8	LANCASTER 93536	June, 2004	06/02/04	PA-2	\$2,039.20	22,008	44.4	30
8	3422272	732-007673	8812 W AVENUE E8	LANCASTER 93536	July, 2004	06/30/04	PA-2	\$390.56	48	44.4	28
8	3422272	732-007673	8812 W AVENUE E8	LANCASTER 93536	August, 2004	08/02/04	PA-2	\$1,768.57	15,696	46.3	33
8	3422272	732-007673	8812 W AVENUE E8	LANCASTER 93536	September, 2004	08/31/04	PA-2	\$2,579.54	24,480	46.3	29
8	3422272	732-007673	8812 W AVENUE E8	LANCASTER 93536	October, 2004	09/30/04	PA-2	\$796.76	3,072	46.3	30
8	3422272	732-007673	8812 W AVENUE E8	LANCASTER 93536	November, 2004	11/02/04	PA-2	\$549.33	3,696	46.3	33
8	3422272	732-007673	8812 W AVENUE E8	LANCASTER 93536	December, 2004	12/03/04	PA-2	\$372.42	1,968	44.2	31
8	3422272	732-007673	8812 W AVENUE E8	LANCASTER 93536	January, 2005	01/04/05	PA-2	\$487.42	3,288	46.1	32
8	3422272	732-007673	8812 W AVENUE E8	LANCASTER 93536	February, 2005	02/02/05	PA-2	\$247.61	360	46.1	29
8	3422272	732-007673	8812 W AVENUE E8	LANCASTER 93536	March, 2005	03/04/05	PA-2	\$195.52	336	33.1	30
8	3422272	732-007673	8812 W AVENUE E8	LANCASTER 93536	April, 2005	04/04/05	PA-2	\$129.36	0	0.0	31
8	3422272	732-007673	8812 W AVENUE E8	LANCASTER 93536	May, 2005	05/03/05	PA-2	\$234.45	600	43.7	29
8	3422272	732-007673	8812 W AVENUE E8	LANCASTER 93536	June, 2005	06/02/05	PA-2	\$38.89	0	0.0	30
8	3422272	732-007673	8812 W AVENUE E8	LANCASTER 93536	July, 2005	07/01/05	PA-2	\$647.16	2,832	43.7	29
8	3422272	732-007673	8812 W AVENUE E8	LANCASTER 93536	August, 2005	08/02/05	PA-2	\$2,202.01	19,848	43.7	32
8	3422272	732-007673	8812 W AVENUE E8	LANCASTER 93536	September, 2005	08/30/05	PA-2	\$1,760.05	14,904	43.2	28
8	3422272	732-007673	8812 W AVENUE E8	LANCASTER 93536	October, 2005	09/30/05	PA-2	\$1,236.07	9,096	43.4	31
8	3422272	732-007673	8812 W AVENUE E8	LANCASTER 93536	November, 2005	11/02/05	PA-2	\$385.38	2,376	41.8	33
8	3422272	732-007673	8812 W AVENUE E8	LANCASTER 93536	December, 2005	12/05/05	PA-2	\$104.53	480	7.9	33
8	3422272	732-007673	8812 W AVENUE E8	LANCASTER 93536	January, 2006	01/04/06	PA-2	\$38.89	0	0.0	30
8	3422272	732-007673	8812 W AVENUE E8	LANCASTER 93536	February, 2006	02/02/06	PA-2	\$38.89	0	0.0	29
8	3422272	732-007673	8812 W AVENUE E8	LANCASTER 93536	March, 2006	03/06/06	PA-2	\$35.49	0	0.0	32
8	3422272	732-007673	8812 W AVENUE E8	LANCASTER 93536	April, 2006	04/04/06	PA-2	\$138.47	24	35.5	29
8	3422272	732-007673	8812 W AVENUE E8	LANCASTER 93536	May, 2006	05/03/06	PA-2	\$178.68	72	47.5	29
8	3422272	732-007673	8812 W AVENUE E8	LANCASTER 93536	June, 2006	06/01/06	PA-2	\$1,877.50	15,408	44.4	29
8	3422272	732-007673	8812 W AVENUE E8	LANCASTER 93536	July, 2006	07/03/06	PA-2	\$2,571.83	18,888	43.7	32
8	3422272	732-007673	8812 W AVENUE E8	LANCASTER 93536	August, 2006	08/01/06	PA-2	\$2,785.56	20,496	44.2	29
8	3422272	732-007673	8812 W AVENUE E8	LANCASTER 93536	September, 2006	08/31/06	PA-2	\$2,608.90	21,000	45.6	30
8	3422272	732-007673	8812 W AVENUE E8	LANCASTER 93536	October, 2006	10/02/06	PA-2	\$2,676.87	21,672	44.9	32
8	3422272	732-007673	8812 W AVENUE E8	LANCASTER 93536	November, 2006	11/01/06	PA-2	\$1,652.35	12,240	43.9	30

Land Projects Mutual Water Company

S/A# 003-4222-72 Billing History

Well #3 ref# 2571

8	3422272	732-007673	8812 W AVENUE E8	LANCASTER 93536	December, 2006	12/04/06	PA-2	\$46.73	0	0.0	33
8	3422272	732-007673	8812 W AVENUE E8	LANCASTER 93536	January, 2007	01/03/07	PA-2	\$46.73	0	0.0	30
8	3422272	732-007673	8812 W AVENUE E8	LANCASTER 93536	February, 2007	01/31/07	PA-2	\$46.73	0	0.0	28
8	3422272	732-007673	8812 W AVENUE E8	LANCASTER 93536	March, 2007	03/05/07	PA-2	\$52.09	0	0.0	33
8	3422272	732-007673	8812 W AVENUE E8	LANCASTER 93536	April, 2007	04/03/07	PA-2	\$284.50	24	27.4	29
8	3422272	732-007673	8812 W AVENUE E8	LANCASTER 93536	May, 2007	05/02/07	PA-2	\$56.04	0	0.0	29
8	3422272	732-007673	8812 W AVENUE E8	LANCASTER 93536	June, 2007	06/01/07	PA-2	\$56.04	0	0.0	30
8	3422272	732-007673	8812 W AVENUE E8	LANCASTER 93536	July, 2007	06/29/07	PA-2	\$290.65	0	27.6	28
8	3422272	732-007673	8812 W AVENUE E8	LANCASTER 93536	August, 2007	07/31/07	PA-2	\$1,279.44	9,024	43.7	32
8	3422272	732-007673	8812 W AVENUE E8	LANCASTER 93536	September, 2007	08/30/07	PA-2	\$2,640.23	23,424	43.9	30
8	3422272	732-007673	8812 W AVENUE E8	LANCASTER 93536	October, 2007	10/01/07	PA-2	\$1,518.18	11,568	43.7	32
8	3422272	732-007673	8812 W AVENUE E8	LANCASTER 93536	November, 2007	10/31/07	PA-2	\$56.04	0	0.0	30
8	3422272	732-007673	8812 W AVENUE E8	LANCASTER 93536	December, 2007	12/01/07	PA-2	\$56.04	0	0.0	31
8	3422272	732-007673	8812 W AVENUE E8	LANCASTER 93536	January, 2008	01/03/08	PA-2	\$56.04	0	0.0	33
8	3422272	732-007673	8812 W AVENUE E8	LANCASTER 93536	February, 2008	01/31/08	PA-2	\$307.41	0	30.5	28
8	3422272	732-007673	8812 W AVENUE E8	LANCASTER 93536	March, 2008	03/03/08	PA-2	\$56.04	0	0.0	32
8	3422272	732-007673	8812 W AVENUE E8	LANCASTER 93536	April, 2008	04/02/08	PA-2	\$191.61	0	16.3	30
8	3422272	732-007673	8812 W AVENUE E8	LANCASTER 93536	May, 2008	05/02/08	PA-2	\$60.89	0	0.0	30
8	3422272	732-007673	8812 W AVENUE E8	LANCASTER 93536	June, 2008	06/03/08	PA-2	\$61.86	0	0.0	32
8	3422272	732-007673	8812 W AVENUE E8	LANCASTER 93536	July, 2008	07/02/08	PA-2	\$305.13	24	25.9	29
8	3422272	732-007673	8812 W AVENUE E8	LANCASTER 93536	August, 2008	07/31/08	PA-2	\$61.86	0	0.0	29
8	3422272	732-007673	8812 W AVENUE E8	LANCASTER 93536	September, 2008	08/29/08	PA-2	\$61.86	0	0.0	29
8	3422272	732-007673	8812 W AVENUE E8	LANCASTER 93536	October, 2008	10/01/08	PA-2	\$61.86	0	0.0	33
8	3422272	732-007673	8812 W AVENUE E8	LANCASTER 93536	November, 2008	11/03/08	PA-2	\$61.86	0	0.0	33
8	3422272	732-007673	8812 W AVENUE E8	LANCASTER 93536	December, 2008	12/04/08	PA-2	\$367.82	0	32.6	31
8	3422272	732-007673	8812 W AVENUE E8	LANCASTER 93536	January, 2009	01/05/09	PA-2	\$61.86	0	0.0	32
8	3422272	732-007673	8812 W AVENUE E8	LANCASTER 93536	February, 2009	02/02/09	PA-2	\$172.99	0	12.2	28
8	3422272	732-007673	8812 W AVENUE E8	LANCASTER 93536	March, 2009	03/05/09	PA-2	\$61.61	0	0.0	31
8	3422272	732-007673	8812 W AVENUE E8	LANCASTER 93536	April, 2009	04/03/09	PA-2	\$758.18	3,192	45.4	29
8	3422272	732-007673	8812 W AVENUE E8	LANCASTER 93536	May, 2009	05/05/09	PA-2	\$2,212.99	19,008	45.8	32
8	3422272	732-007673	8812 W AVENUE E8	LANCASTER 93536	June, 2009	06/04/09	PA-2	\$2,722.39	24,648	44.6	30
8	3422272	732-007673	8812 W AVENUE E8	LANCASTER 93536	July, 2009	07/06/09	PA-2	\$3,182.11	29,544	44.9	32
8	3422272	732-007673	8812 W AVENUE E8	LANCASTER 93536	August, 2009	08/04/09	PA-2	\$3,271.68	30,624	44.9	29
8	3422272	732-007673	8812 W AVENUE E8	LANCASTER 93536	September, 2009	09/01/09	PA-2	\$3,156.44	29,304	45.8	28
8	3422272	732-007673	8812 W AVENUE E8	LANCASTER 93536	October, 2009	10/02/09	PA-2	\$3,334.61	31,608	44.6	31
8	3422272	732-007673	8812 W AVENUE E8	LANCASTER 93536	November, 2009	11/03/09	PA-2	\$1,897.11	19,008	44.2	32
8	3422272	732-007673	8812 W AVENUE E8	LANCASTER 93536	December, 2009	12/03/09	PA-2	\$607.02	2,568	43.9	30
8	3422272	732-007673	8812 W AVENUE E8	LANCASTER 93536	January, 2010	01/04/10	PA-2	\$83.64	0	0.0	32
8	3422272	732-007673	8812 W AVENUE E8	LANCASTER 93536	February, 2010	02/02/10	PA-2	\$83.64	0	0.0	29
8	3422272	732-007673	8812 W AVENUE E8	LANCASTER 93536	March, 2010	03/05/10	PA-2	\$84.51	0	0.0	31
8	3422272	732-007673	8812 W AVENUE E8	LANCASTER 93536	April, 2010	04/02/10	PA-2	\$90.39	0	0.0	28
8	3422272	732-007673	8812 W AVENUE E8	LANCASTER 93536	May, 2010	05/03/10	PA-2	\$90.39	0	0.0	31
8	3422272	732-007673	8812 W AVENUE E8	LANCASTER 93536	June, 2010	06/02/10	PA-2	\$90.39	0	0.0	30
8	3422272	732-007673	8812 W AVENUE E8	LANCASTER 93536	July, 2010	07/02/10	PA-2	\$90.39	0	0.0	30
8	3422272	732-007673	8812 W AVENUE E8	LANCASTER 93536	August, 2010	08/02/10	PA-2	\$90.39	0	0.0	31

Land Projects Mutual Water Company

S/A# 003-4222-72 Billing History

Well #3 ref# 2571

3	3422272	732-007673	8812 W AVENUE E8	LANCASTER 93536	September, 2010	09/01/10	PA-2	\$90.39	0	0.0	30
3	3422272	732-007673	8812 W AVENUE E8	LANCASTER 93536	October, 2010	09/30/10	PA-2	\$90.39	0	0.0	29
3	3422272	732-007673	8812 W AVENUE E8	LANCASTER 93536	November, 2010	11/02/10	PA-2	\$90.39	0	0.0	33
3	3422272	732-007673	8812 W AVENUE E8	LANCASTER 93536	December, 2010	12/02/10	PA-2	\$351.50	0	31.0	30
3	3422272	732-007673	8812 W AVENUE E8	LANCASTER 93536	January, 2011	01/04/11	PA-2	\$351.50	0	31.0	33
3	3422272	732-007673	8812 W AVENUE E8	LANCASTER 93536	February, 2011	02/02/11	PA-2	\$471.29	24	44.9	29
3	3422272	732-007673	8812 W AVENUE E8	LANCASTER 93536	March, 2011	03/03/11	PA-2	\$90.39	0	0.0	29
3	3422272	732-007673	8812 W AVENUE E8	LANCASTER 93536	April, 2011	04/01/11	PA-2	\$90.39	0	0.0	29
3	3422272	732-007673	8812 W AVENUE E8	LANCASTER 93536	May, 2011	05/02/11	PA-2	\$90.39	0	0.0	31
3	3422272	732-007673	8812 W AVENUE E8	LANCASTER 93536	June, 2011	06/01/11	PA-2	\$90.39	0	0.0	30
8	3422272	732-007673	8812 W AVENUE E8	LANCASTER 93536	July, 2011	06/30/11	PA-2	\$652.10	48	48.0	29
8	3422272	732-007673	8812 W AVENUE E8	LANCASTER 93536	August, 2011	08/01/11	PA-2	\$91.05	0	0.0	32
8	3422272	732-007673	8812 W AVENUE E8	LANCASTER 93536	September, 2011	08/30/11	PA-2	\$91.05	0	0.0	29
8	3422272	732-007673	8812 W AVENUE E8	LANCASTER 93536	October, 2011	09/30/11	PA-2	\$580.06	24	41.5	31
8	3422272	732-007673	8812 W AVENUE E8	LANCASTER 93536	November, 2011	11/02/11	PA-2	\$92.89	24	0.0	33
8	3422272	732-007673	8812 W AVENUE E8	LANCASTER 93536	December, 2011	12/05/11	PA-2	\$91.05	0	0.0	33
8	3422272	732-007673	8812 W AVENUE E8	LANCASTER 93536	January, 2012	01/04/12	PA-2	\$91.05	0	0.0	30
8	3422272	732-007673	8812 W AVENUE E8	LANCASTER 93536	February, 2012	02/01/12	PA-2	\$91.05	0	0.0	28
8	3422272	732-007673	8812 W AVENUE E8	LANCASTER 93536	March, 2012	03/02/12	PA-2	\$91.05	0	0.0	30
8	3422272	732-007673	8812 W AVENUE E8	LANCASTER 93536	April, 2012	04/03/12	PA-2	\$481.38	0	45.6	32
8	3422272	732-007673	8812 W AVENUE E8	LANCASTER 93536	May, 2012	05/02/12	PA-2	\$91.05	0	0.0	29
8	3422272	732-007673	8812 W AVENUE E8	LANCASTER 93536	June, 2012	06/01/12	PA-2	\$91.05	0	0.0	30
8	3422272	732-007673	8812 W AVENUE E8	LANCASTER 93536	July, 2012	06/29/12	PA-2	\$663.68	48	49.0	28
8	3422272	732-007673	8812 W AVENUE E8	LANCASTER 93536	August, 2012	08/01/12	PA-2	\$91.05	0	0.0	33
8	3422272	732-007673	8812 W AVENUE E8	LANCASTER 93536	September, 2012	08/30/12	PA-2	\$92.98	0	0.0	29
8	3422272	732-007673	8812 W AVENUE E8	LANCASTER 93536	October, 2012	10/01/12	PA-2	\$599.40	0	43.0	32
8	3422272	732-007673	8812 W AVENUE E8	LANCASTER 93536	November, 2012	11/01/12	PA-2	\$92.98	0	0.0	31
8	3422272	732-007673	8812 W AVENUE E8	LANCASTER 93536	December, 2012	12/04/12	PA-2	\$103.91	24	1.0	33

Land Projects Mutual Water Company
S/A# 002-8233-51 Billing History

Well #8 ref# 2573

ln	Serv Acct Num	Meter Num	Street Addr	City Name	Zip	Billing Mo/Yr	Meter Read Date	Stmt Rate	Bill Amt	KWH Usage	Maximum KW	Billing Days
	2823351	345M-006794	8320 W AVENUE D	LANCASTER	93536	January, 1992	01/06/92	PA-1	\$2,324.51	22,240	91.2	33
	2823351	345M-006794	8320 W AVENUE D	LANCASTER	93536	February, 1992	01/31/92	PA-1	\$1,885.54	17,840	91.2	25
	2823351	345M-006794	8320 W AVENUE D	LANCASTER	93536	March, 1992	03/04/92	PA-1	\$2,234.04	20,880	96.0	33
	2823351	345M-006794	8320 W AVENUE D	LANCASTER	93536	April, 1992	04/01/92	PA-1	\$2,045.27	18,960	94.4	28
	2823351	345M-006794	8320 W AVENUE D	LANCASTER	93536	May, 1992	05/01/92	PA-1	\$2,949.75	28,160	104.0	30
	2823351	345M-006794	8320 W AVENUE D	LANCASTER	93536	June, 1992	06/02/92	PA-1	\$3,366.60	32,400	117.6	32
	2823351	345M-006794	8320 W AVENUE D	LANCASTER	93536	June, 1992	06/29/92	PA-1	\$3,293.40	30,880	117.6	27
	2823351	345M-006794	8320 W AVENUE D	LANCASTER	93536	August, 1992	07/31/92	PA-1	\$4,201.92	39,760	122.4	32
	2823351	345M-006794	8320 W AVENUE D	LANCASTER	93536	September, 1992	08/28/92	PA-1	\$3,342.85	31,200	78.4	28
	2823351	345M-006794	8320 W AVENUE D	LANCASTER	93536	November, 1992	11/02/92	PA-1	\$7,659.36	71,680	128.0	66
	2823351	345M-006794	8320 W AVENUE D	LANCASTER	93536	January, 1993	01/05/93	PA-1	\$4,417.68	39,520	103.2	64
	2823351	345M-006794	8320 W AVENUE D	LANCASTER	93536	February, 1993	02/11/93	PA-1	\$282.03	0	0.0	37
	2823351	345M-006794	8320 W AVENUE D	LANCASTER	93536	March, 1993	03/04/93	PA-1	\$164.49	0	0.0	21
	2823351	345M-006794	8320 W AVENUE D	LANCASTER	93536	April, 1993	04/05/93	PA-1	\$1,255.60	10,160	116.0	32
	2823351	345M-006794	8320 W AVENUE D	LANCASTER	93536	May, 1993	05/03/93	PA-1	\$3,240.57	29,920	120.0	28
	2823351	345M-006794	8320 W AVENUE D	LANCASTER	93536	June, 1993	06/02/93	PA-1	\$3,208.43	29,600	120.0	30
	2823351	345M-006794	8320 W AVENUE D	LANCASTER	93536	June, 1993	06/30/93	PA-1	\$3,063.78	28,160	112.0	28
	2823351	345M-006794	8320 W AVENUE D	LANCASTER	93536	August, 1993	08/02/93	PA-1	\$2,710.18	24,640	112.0	33
	2823351	345M-006794	8320 W AVENUE D	LANCASTER	93536	September, 1993	09/01/93	PA-1	\$2,428.90	21,840	112.0	30
	2823351	345M-006794	8320 W AVENUE D	LANCASTER	93536	October, 1993	09/30/93	PA-1	\$2,525.34	22,800	112.0	29
	2823351	345M-006794	8320 W AVENUE D	LANCASTER	93536	October, 1993	10/28/93	PA-1	\$2,581.59	23,360	120.0	28
	2823351	345M-006794	8320 W AVENUE D	LANCASTER	93536	November, 1993	11/30/93	PA-1	\$2,645.89	24,000	116.0	33
	2823351	345M-006794	8320 W AVENUE D	LANCASTER	93536	January, 1994	01/05/94	PA-1	\$1,294.57	10,080	100.0	36
	2823351	345M-006794	8320 W AVENUE D	LANCASTER	93536	February, 1994	02/01/94	PA-1	\$246.31	0	0.0	27
	2823351	345M-006794	8320 W AVENUE D	LANCASTER	93536	February, 1994	02/01/94	PA-1	\$562.77	880	106.4	29
	2823351	345M-006794	8320 W AVENUE D	LANCASTER	93536	February, 1994	03/02/94	PA-1	\$2,769.87	22,080	127.2	28
	2823351	345M-006794	8320 W AVENUE D	LANCASTER	93536	March, 1994	03/30/94	PA-1	\$3,707.73	32,640	128.0	34
	2823351	345M-006794	8320 W AVENUE D	LANCASTER	93536	May, 1994	05/03/94	PA-1	\$3,647.94	30,480	128.8	28
	2823351	345M-006794	8320 W AVENUE D	LANCASTER	93536	May, 1994	05/31/94	PA-1	\$3,164.38	25,520	130.4	30
	2823351	345M-006794	8320 W AVENUE D	LANCASTER	93536	July, 1994	06/30/94	PA-1	\$6,139.22	53,600	128.8	39
	2823351	345M-006794	8320 W AVENUE D	LANCASTER	93536	August, 1994	08/08/94	PA-1	\$2,932.92	26,160	128.8	23
	2823351	345M-006794	8320 W AVENUE D	LANCASTER	93536	September, 1994	08/31/94	PA-1	\$4,819.70	41,680	128.0	29
	2823351	345M-006794	8320 W AVENUE D	LANCASTER	93536	October, 1994	09/29/94	PA-1	\$4,213.58	35,840	128.8	33
	2823351	345M-006794	8320 W AVENUE D	LANCASTER	93536	November, 1994	11/01/94	PA-1	\$2,235.18	18,720	128.0	30
	2823351	345M-006794	8320 W AVENUE D	LANCASTER	93536	December, 1994	12/01/94	PA-1	\$2,056.01	17,120	158.4	33
	2823351	345M-006794	8320 W AVENUE D	LANCASTER	93536	January, 1995	01/03/95	PA-1	-\$284.61	8,400	80.8	29
	2823351	345M-006794	8320 W AVENUE D	LANCASTER	93536	February, 1995	02/01/95	PA-1	\$1,389.37	10,560	116.8	29
	2823351	345M-006794	8320 W AVENUE D	LANCASTER	93536	March, 1995	03/02/95	PA-1	\$1,981.29	16,320	116.8	32
	2823351	345M-006794	8320 W AVENUE D	LANCASTER	93536	April, 1995	04/03/95	PA-1	\$2,597.88	22,320	128.8	28
	2823351	345M-006794	8320 W AVENUE D	LANCASTER	93536	May, 1995	05/01/95	PA-1	\$3,263.78	28,800	129.6	30
	2823351	345M-006794	8320 W AVENUE D	LANCASTER	93536	June, 1995	05/31/95	PA-1	\$3,498.68	30,800	128.8	30
	2823351	345M-006794	8320 W AVENUE D	LANCASTER	93536	July, 1995	06/30/95	PA-1	\$3,831.04	34,320	128.8	31
	2823351	345M-006794	8320 W AVENUE D	LANCASTER	93536	August, 1995	07/31/95	PA-1	\$1,636.00	12,960	128.8	31
	2823351	345M-006794	8320 W AVENUE D	LANCASTER	93536	September, 1995	08/31/95	PA-1	\$1,044.09	7,200	128.8	28
	2823351	345M-006794	8320 W AVENUE D	LANCASTER	93536	October, 1995	09/28/95	PA-1				

Land Projects Mutual Water Company

S/A# 002-8233-51 Billing History

Well #8 ref# 2573

Account #	Address	Service #	Month	Date	PA-1	Amount	Balance	Days
2823351	345M-006794 8320 W AVENUE D	LANCASTER 93536	November, 1995	10/31/95	PA-1	\$2,145.72	17,920	130.4
2823351	345M-006794 8320 W AVENUE D	LANCASTER 93536	November, 1995	11/29/95	PA-1	\$2,811.62	24,400	128.0
2823351	345M-006794 8320 W AVENUE D	LANCASTER 93536	January, 1996	01/03/96	PA-1	\$1,385.63	10,960	127.2
2823351	345M-006794 8320 W AVENUE D	LANCASTER 93536	February, 1996	02/02/96	PA-1	\$1,101.94	8,560	106.4
2823351	345M-006794 8320 W AVENUE D	LANCASTER 93536	March, 1996	03/02/96	PA-1	\$937.52	6,960	74.4
2823351	345M-006794 8320 W AVENUE D	LANCASTER 93536	April, 1996	04/01/96	PA-1	\$2,014.49	17,440	128.0
2823351	345M-006794 8320 W AVENUE D	LANCASTER 93536	May, 1996	05/02/96	PA-1	\$2,552.86	22,720	126.4
2823351	345M-006794 8320 W AVENUE D	LANCASTER 93536	June, 1996	06/03/96	PA-1	\$2,145.95	28,240	127.2
2823351	345M-006794 8320 W AVENUE D	LANCASTER 93536	July, 1996	07/02/96	PA-1	\$2,264.27	21,040	127.2
2823351	345M-006794 8320 W AVENUE D	LANCASTER 93536	August, 1996	08/02/96	PA-1	\$2,851.03	27,120	127.2
2823351	345M-006794 8320 W AVENUE D	LANCASTER 93536	September, 1996	09/04/96	PA-1	\$2,005.65	19,760	128.8
2823351	345M-006794 8320 W AVENUE D	LANCASTER 93536	October, 1996	10/03/96	PA-1	\$1,669.79	14,880	121.6
2823351	345M-006794 8320 W AVENUE D	LANCASTER 93536	November, 1996	11/04/96	PA-1	\$1,260.61	10,640	112.8
2823351	345M-006794 8320 W AVENUE D	LANCASTER 93536	December, 1996	12/05/96	PA-1	\$1,431.62	11,520	117.6
2823351	345M-006794 8320 W AVENUE D	LANCASTER 93536	January, 1997	01/04/97	PA-1	\$752.24	4,480	78.4
2823351	345M-006794 8320 W AVENUE D	LANCASTER 93536	February, 1997	02/03/97	PA-1	\$620.98	3,120	58.4
2823351	345M-006794 8320 W AVENUE D	LANCASTER 93536	February, 1997	03/03/97	PA-1	\$1,871.71	16,080	94.4
2823351	345M-006794 8320 W AVENUE D	LANCASTER 93536	April, 1997	04/02/97	PA-1	\$1,524.29	12,480	124.8
2823351	345M-006794 8320 W AVENUE D	LANCASTER 93536	May, 1997	05/01/97	PA-1	\$2,466.18	22,240	126.4
2823351	345M-006794 8320 W AVENUE D	LANCASTER 93536	May, 1997	05/30/97	PA-1	\$1,794.50	15,280	122.4
2823351	345M-006794 8320 W AVENUE D	LANCASTER 93536	June, 1997	06/30/97	PA-1	\$2,435.29	21,920	128.0
2823351	345M-006794 8320 W AVENUE D	LANCASTER 93536	August, 1997	07/31/97	PA-1	\$1,037.89	7,440	127.2
2823351	345M-006794 8320 W AVENUE D	LANCASTER 93536	September, 1997	08/29/97	PA-1	\$2,226.84	19,760	128.0
2823351	345M-006794 8320 W AVENUE D	LANCASTER 93536	October, 1997	09/30/97	PA-1	\$929.80	6,320	123.2
2823351	345M-006794 8320 W AVENUE D	LANCASTER 93536	November, 1997	10/31/97	PA-1	\$1,485.68	12,080	121.6
2823351	345M-006794 8320 W AVENUE D	LANCASTER 93536	December, 1997	12/03/97	PA-1	\$1,501.12	12,240	117.6
2823351	345M-006794 8320 W AVENUE D	LANCASTER 93536	January, 1998	01/05/98	PA-1	\$821.71	5,200	108.8
2823351	345M-006794 8320 W AVENUE D	LANCASTER 93536	February, 1998	02/02/98	PA-1	\$705.91	4,000	66.4
2823351	345M-006794 8320 W AVENUE D	LANCASTER 93536	March, 1998	03/05/98	PA-1	\$319.88	0	0.8
2823351	345M-006794 8320 W AVENUE D	LANCASTER 93536	April, 1998	04/03/98	PA-1	\$141.19	0	0.0
2823351	345M-006794 8320 W AVENUE D	LANCASTER 93536	May, 1998	05/01/98	PA-1	\$319.88	0	9.6
2823351	345M-006794 8320 W AVENUE D	LANCASTER 93536	June, 1998	06/02/98	PA-1	\$343.04	240	95.2
2823351	345M-006794 8320 W AVENUE D	LANCASTER 93536	July, 1998	07/02/98	PA-1	\$844.88	5,440	124.8
2823351	345M-006794 8320 W AVENUE D	LANCASTER 93536	August, 1998	08/03/98	PA-1	\$1,423.92	11,440	111.2
2823351	345M-006794 8320 W AVENUE D	LANCASTER 93536	September, 1998	09/01/98	PA-1	\$1,508.83	12,320	139.2
2823351	345M-006794 8320 W AVENUE D	LANCASTER 93536	October, 1998	10/02/98	PA-1	\$1,377.59	10,960	115.2
2823351	345M-006794 8320 W AVENUE D	LANCASTER 93536	November, 1998	11/02/98	PA-1	\$1,207.73	9,200	121.6
2823351	345M-006794 8320 W AVENUE D	LANCASTER 93536	December, 1998	12/03/98	PA-1	\$891.85	6,240	92.0
2823351	345M-006794 8320 W AVENUE D	LANCASTER 93536	January, 1999	01/04/99	PA-1	\$960.68	6,640	105.6
2823351	345M-006794 8320 W AVENUE D	LANCASTER 93536	February, 1999	02/02/99	PA-1	\$883.47	5,840	112.8
2823351	345M-006794 8320 W AVENUE D	LANCASTER 93536	March, 1999	03/04/99	PA-1	\$1,230.90	9,440	124.0
2823351	345M-006794 8320 W AVENUE D	LANCASTER 93536	April, 1999	04/02/99	PA-1	\$1,423.92	11,440	136.0
2823351	345M-006794 8320 W AVENUE D	LANCASTER 93536	May, 1999	05/04/99	PA-1	\$1,547.44	12,720	124.8
2823351	345M-006794 8320 W AVENUE D	LANCASTER 93536	June, 1999	06/03/99	PA-1	\$1,277.22	9,920	124.8
2823351	345M-006794 8320 W AVENUE D	LANCASTER 93536	July, 1999	07/01/99	PA-1	\$1,240.22	9,280	132.0

Land Projects Mutual Water Company

S/A# 002-8233-51 Billing History

Well #8 ref# 2573

2823351	345M-006794	8320 W AVENUE D	LANCASTER 93536	August, 1999	08/03/99	PA-1	\$1,394.63	10,880	139.2	33
2823351	345M-006794	8320 W AVENUE D	LANCASTER 93536	September, 1999	09/01/99	PA-1	\$1,718.89	14,240	131.2	29
2823351	345M-006794	8320 W AVENUE D	LANCASTER 93536	October, 1999	10/01/99	TOU-PA-A	\$898.04	6,800	108.8	30
2823351	345M-006794	8320 W AVENUE D	LANCASTER 93536	November, 1999	11/02/99	TOU-PA-A	\$672.69	3,480	124.0	32
2823351	345M-006794	8320 W AVENUE D	LANCASTER 93536	December, 1999	12/03/99	TOU-PA-A	\$933.78	8,080	93.6	31
2823351	345M-006794	8320 W AVENUE D	LANCASTER 93536	January, 2000	10/04/00	TOU-PA-A	\$642.94	2,360	125.2	32
2823351	345M-006794	8320 W AVENUE D	LANCASTER 93536	January, 2000	01/07/00	TOU-PA-A	\$188.30	1,800	0.0	3
2823351	345M-006794	8320 W AVENUE D	LANCASTER 93536	February, 2000	02/03/00	TOU-PA-A	\$509.38	1,075	24.0	27
2823351	345M-006794	8320 W AVENUE D	LANCASTER 93536	March, 2000	03/04/00	TOU-PA-A	\$497.94	1,177	61.8	30
2823351	345M-006794	8320 W AVENUE D	LANCASTER 93536	April, 2000	04/04/00	TOU-PA-A	\$793.37	4,476	88.0	31
2823351	345M-006794	8320 W AVENUE D	LANCASTER 93536	May, 2000	05/04/00	TOU-PA-A	\$1,107.13	10,014	127.4	30
2823351	345M-006794	8320 W AVENUE D	LANCASTER 93536	June, 2000	06/02/00	TOU-PA-A	\$1,054.07	8,749	121.9	29
2823351	345M-006794	8320 W AVENUE D	LANCASTER 93536	July, 2000	07/01/00	TOU-PA-A	\$2,081.03	20,046	116.5	29
2823351	345M-006794	8320 W AVENUE D	LANCASTER 93536	August, 2000	08/01/00	TOU-PA-A	\$2,084.41	20,450	126.7	31
2823351	345M-006794	8320 W AVENUE D	LANCASTER 93536	September, 2000	09/01/00	TOU-PA-A	\$1,915.25	18,782	128.3	31
2823351	345M-006794	8320 W AVENUE D	LANCASTER 93536	October, 2000	10/03/00	TOU-PA-A	\$1,066.43	7,896	103.7	32
2823351	345M-006794	8320 W AVENUE D	LANCASTER 93536	November, 2000	11/02/00	TOU-PA-A	\$1,127.85	9,113	121.6	30
2823351	345M-006794	8320 W AVENUE D	LANCASTER 93536	December, 2000	12/02/00	TOU-PA-A	\$1,139.03	9,544	101.4	30
2823351	345M-006794	8320 W AVENUE D	LANCASTER 93536	January, 2001	01/04/01	TOU-PA-A	\$1,332.20	11,965	117.1	33
2823351	345M-006794	8320 W AVENUE D	LANCASTER 93536	February, 2001	01/31/01	TOU-PA-A	\$617.69	2,242	63.4	27
2823351	345M-006794	8320 W AVENUE D	LANCASTER 93536	March, 2001	03/02/01	TOU-PA-A	\$908.20	6,206	72.0	30
2823351	345M-006794	8320 W AVENUE D	LANCASTER 93536	April, 2001	04/02/01	TOU-PA-A	\$1,049.93	7,699	71.7	31
2823351	345M-006794	8320 W AVENUE D	LANCASTER 93536	May, 2001	05/02/01	TOU-PA-A	\$1,193.26	9,942	130.6	30
2823351	345M-006794	8320 W AVENUE D	LANCASTER 93536	June, 2001	06/01/01	TOU-PA-A	\$2,079.56	18,532	129.9	30
2823351	345M-006794	8320 W AVENUE D	LANCASTER 93536	July, 2001	07/02/01	TOU-PA-A	\$2,565.00	18,774	137.0	31
2823351	345M-006794	8320 W AVENUE D	LANCASTER 93536	August, 2001	08/02/01	TOU-PA-A	\$671.18	3,192	137.6	31
2823351	345M-006794	8320 W AVENUE D	LANCASTER 93536	September, 2001	08/30/01	TOU-PA-A	\$518.62	2,428	138.6	28
2823351	345M-006794	8320 W AVENUE D	LANCASTER 93536	October, 2001	10/01/01	TOU-PA-A	\$1,197.42	7,179	137.3	32
2823351	345M-006794	8320 W AVENUE D	LANCASTER 93536	November, 2001	10/31/01	TOU-PA-A	\$652.06	1,959	129.3	30
2823351	345M-006794	8320 W AVENUE D	LANCASTER 93536	December, 2001	12/03/01	TOU-PA-A	\$562.86	1,358	80.0	33
2823351	345M-006794	8320 W AVENUE D	LANCASTER 93536	January, 2002	01/04/02	TOU-PA-A	\$513.42	910	143.0	32
2823351	345M-006794	8320 W AVENUE D	LANCASTER 93536	February, 2002	01/31/02	TOU-PA-A	\$740.14	2,994	75.2	27
2823351	345M-006794	8320 W AVENUE D	LANCASTER 93536	March, 2002	03/05/02	TOU-PA-A	\$666.23	2,330	108.5	33
2823351	345M-006794	8320 W AVENUE D	LANCASTER 93536	April, 2002	04/03/02	TOU-PA-A	\$689.55	2,483	87.4	29
2823351	345M-006794	8320 W AVENUE D	LANCASTER 93536	May, 2002	05/02/02	TOU-PA-A	\$1,160.43	8,075	121.6	29
2823351	345M-006794	8320 W AVENUE D	LANCASTER 93536	June, 2002	06/01/02	TOU-PA-A	\$714.67	3,152	92.2	30
2823351	345M-006794	8320 W AVENUE D	LANCASTER 93536	July, 2002	07/02/02	TOU-PA-A	\$2,425.24	17,845	137.3	31
2823351	345M-006794	8320 W AVENUE D	LANCASTER 93536	August, 2002	07/31/02	TOU-PA-A	\$2,237.20	17,214	136.3	29
2823351	345M-006794	8320 W AVENUE D	LANCASTER 93536	September, 2002	08/29/02	TOU-PA-A	\$882.20	3,876	136.6	29
2823351	345M-006794	8320 W AVENUE D	LANCASTER 93536	October, 2002	10/01/02	TOU-PA-A	\$892.63	3,227	129.0	33
2823351	345M-006794	8320 W AVENUE D	LANCASTER 93536	November, 2002	10/31/02	TOU-PA-A	\$592.93	965	79.4	30
2823351	345M-006794	8320 W AVENUE D	LANCASTER 93536	December, 2002	12/03/02	TOU-PA-A	\$539.04	317	46.7	33
2823351	345M-006794	8320 W AVENUE D	LANCASTER 93536	January, 2003	01/03/03	TOU-PA-A	\$613.31	838	90.6	31
2823351	345M-006794	8320 W AVENUE D	LANCASTER 93536	February, 2003	01/31/03	TOU-PA-A	\$548.16	361	68.5	28
2823351	345M-006794	8320 W AVENUE D	LANCASTER 93536	March, 2003	03/04/03	TOU-PA-A	\$541.22	336	69.8	32

Land Projects Mutual Water Company

S/A# 002-8233-51 Billing History

Well #8 ref# 2573

2823351	345M-006794	8320 W AVENUE D	LANCASTER 93536	April, 2003	04/03/03	TOU-PA-A	\$539.90	298	36.2	30
2823351	345M-006794	8320 W AVENUE D	LANCASTER 93536	May, 2003	05/02/03	TOU-PA-A	\$529.03	283	39.4	29
2823351	345M-006794	8320 W AVENUE D	LANCASTER 93536	June, 2003	06/02/03	TOU-PA-A	\$584.08	652	60.8	31
2823351	345M-006794	8320 W AVENUE D	LANCASTER 93536	July, 2003	07/02/03	TOU-PA-A	\$608.10	909	99.8	30
2823351	345M-006794	8320 W AVENUE D	LANCASTER 93536	August, 2003	08/01/03	TOU-PA-A	\$985.95	4,502	130.9	30
2823351	345M-006794	8320 W AVENUE D	LANCASTER 93536	September, 2003	09/01/03	TOU-PA-A	\$938.02	4,587	124.5	31
2823351	345M-006794	8320 W AVENUE D	LANCASTER 93536	October, 2003	09/01/03	TOU-PA-A	\$1,021.67	6,555	128.3	30
2823351	345M-006794	8320 W AVENUE D	LANCASTER 93536	November, 2003	10/01/03	TOU-PA-A	\$763.33	2,836	96.3	30
2823351	345M-006794	8320 W AVENUE D	LANCASTER 93536	December, 2003	10/31/03	TOU-PA-A	\$529.02	232	31.4	33
2823351	345M-006794	8320 W AVENUE D	LANCASTER 93536	January, 2004	12/03/03	TOU-PA-A	\$526.76	205	30.7	33
2823351	345M-006794	8320 W AVENUE D	LANCASTER 93536	February, 2004	01/05/04	TOU-PA-A	\$525.06	168	0.6	29
2823351	345M-006794	8320 W AVENUE D	LANCASTER 93536	March, 2004	02/03/04	TOU-PA-A	\$526.07	187	0.6	30
2823351	345M-006794	8320 W AVENUE D	LANCASTER 93536	April, 2004	03/04/04	TOU-PA-A	\$526.07	187	0.6	30
2823351	345M-006794	8320 W AVENUE D	LANCASTER 93536	May, 2004	04/02/04	TOU-PA-A	\$525.41	183	0.6	29
2823351	345M-006794	8320 W AVENUE D	LANCASTER 93536	June, 2004	05/03/04	TOU-PA-A	\$517.59	114	0.6	31
2823351	345M-006794	8320 W AVENUE D	LANCASTER 93536	July, 2004	06/02/04	TOU-PA-A	\$557.28	480	127.4	30
2823351	345M-006794	8320 W AVENUE D	LANCASTER 93536	August, 2004	06/30/04	TOU-PA-A	\$1,136.54	6,425	140.2	28
2823351	345M-006794	8320 W AVENUE D	LANCASTER 93536	September, 2004	08/02/04	TOU-PA-A	\$2,408.27	21,706	139.5	33
2823351	345M-006794	8320 W AVENUE D	LANCASTER 93536	October, 2004	08/31/04	TOU-PA-A	\$2,130.54	17,212	137.9	29
2823351	345M-006794	8320 W AVENUE D	LANCASTER 93536	November, 2004	09/30/04	TOU-PA-A	\$2,817.39	25,736	137.9	30
2823351	345M-006794	8320 W AVENUE D	LANCASTER 93536	December, 2004	11/02/04	TOU-PA-A	\$1,999.32	16,846	136.6	33
2823351	345M-006794	8320 W AVENUE D	LANCASTER 93536	January, 2005	12/03/04	TOU-PA-A	\$1,004.57	4,504	117.4	31
2823351	345M-006794	8320 W AVENUE D	LANCASTER 93536	February, 2005	01/04/05	TOU-PA-A	\$912.15	3,453	99.5	32
2823351	345M-006794	8320 W AVENUE D	LANCASTER 93536	March, 2005	02/02/05	TOU-PA-A	\$690.67	733	74.6	29
2823351	345M-006794	8320 W AVENUE D	LANCASTER 93536	April, 2005	03/04/05	TOU-PA-A	\$650.00	436	66.6	30
2823351	345M-006794	8320 W AVENUE D	LANCASTER 93536	May, 2005	04/04/05	TOU-PA-A	\$653.12	411	95.4	31
2823351	345M-006794	8320 W AVENUE D	LANCASTER 93536	June, 2005	05/03/05	TOU-PA-A	\$750.83	1,543	120.6	29
2823351	345M-006794	8320 W AVENUE D	LANCASTER 93536	July, 2005	06/02/05	TOU-PA-A	\$695.95	936	123.5	30
2823351	345M-006794	8320 W AVENUE D	LANCASTER 93536	August, 2005	07/01/05	TOU-PA-A	\$1,342.68	8,912	138.9	29
2823351	345M-006794	8320 W AVENUE D	LANCASTER 93536	September, 2005	08/02/05	TOU-PA-A	\$865.77	3,048	130.6	32
2823351	345M-006794	8320 W AVENUE D	LANCASTER 93536	October, 2005	08/30/05	TOU-PA-A	\$711.28	1,328	97.9	28
2823351	345M-006794	8320 W AVENUE D	LANCASTER 93536	November, 2005	09/30/05	TOU-PA-A	\$859.52	3,186	119.7	31
2823351	345M-006794	8320 W AVENUE D	LANCASTER 93536	December, 2005	11/02/05	TOU-PA-A	-\$90.77	188	31.4	33
2823351	345M-006794	8320 W AVENUE D	LANCASTER 93536	January, 2006	12/05/05	TOU-PA-A	\$620.12	155	36.8	33
2823351	345M-006794	8320 W AVENUE D	LANCASTER 93536	February, 2006	01/04/06	TOU-PA-A	\$618.53	126	0.3	30
2823351	345M-006794	8320 W AVENUE D	LANCASTER 93536	March, 2006	02/02/06	TOU-PA-A	\$618.91	112	0.3	29
2823351	345M-006794	8320 W AVENUE D	LANCASTER 93536	April, 2006	03/06/06	TOU-PA-A	\$577.46	129	0.3	32
2823351	345M-006794	8320 W AVENUE D	LANCASTER 93536	May, 2006	04/04/06	TOU-PA-A	\$577.32	181	112.6	29
2823351	345M-006794	8320 W AVENUE D	LANCASTER 93536	June, 2006	05/03/06	TOU-PA-A	\$2,365.82	18,144	121.9	29
2823351	345M-006794	8320 W AVENUE D	LANCASTER 93536	July, 2006	06/02/06	TOU-PA-A	\$1,450.68	9,906	136.3	30
2823351	345M-006794	8320 W AVENUE D	LANCASTER 93536	August, 2006	07/03/06	TOU-PA-A	\$1,037.50	5,210	125.1	31
2823351	345M-006794	8320 W AVENUE D	LANCASTER 93536	September, 2006	08/01/06	TOU-PA-A	\$1,406.60	8,969	138.6	29
2823351	345M-006794	8320 W AVENUE D	LANCASTER 93536	October, 2006	08/31/06	TOU-PA-A	\$1,148.10	4,691	135.7	30
2823351	345M-006794	8320 W AVENUE D	LANCASTER 93536	November, 2006	10/02/06	TOU-PA-A	\$1,162.66	4,423	130.6	32
2823351	345M-006794	8320 W AVENUE D	LANCASTER 93536	December, 2006	11/01/06	TOU-PA-A	\$1,199.26	5,124	123.2	30
2823351	345M-006794	8320 W AVENUE D	LANCASTER 93536	January, 2007	12/04/06	TOU-PA-A	\$799.79	732	123.5	33

Land Projects Mutual Water Company
S/A# 002-8233-51 Billing History

Well #8 ref# 2573

2823351	345M-006794	8320 W AVENUE D	LANCASTER 93536	January, 2007	01/03/07	TOU-PA-A	\$739.00	151	90.2	30
2823351	345M-006794	8320 W AVENUE D	LANCASTER 93536	February, 2007	01/31/07	TOU-PA-A	\$902.57	2,321	117.8	28
2823351	345M-006794	8320 W AVENUE D	LANCASTER 93536	March, 2007	03/05/07	TOU-PA-A	\$2,508.97	21,428	124.5	33
2823351	345M-006794	8320 W AVENUE D	LANCASTER 93536	April, 2007	04/03/07	TOU-PA-A	\$2,254.91	19,009	134.1	29
2823351	345M-006794	8320 W AVENUE D	LANCASTER 93536	May, 2007	05/02/07	TOU-PA-A	\$1,506.01	7,696	135.4	29
2823351	345M-006794	8320 W AVENUE D	LANCASTER 93536	June, 2007	06/01/07	TOU-PA-A	\$955.89	2,350	136.0	30
2823351	345M-006794	8320 W AVENUE D	LANCASTER 93536	July, 2007	07/02/07	TOU-PA-A	\$1,302.43	6,118	136.6	31
2823351	345M-006794	8320 W AVENUE D	LANCASTER 93536	August, 2007	07/31/07	TOU-PA-A	\$1,139.62	4,009	137.6	29
2823351	345M-006794	8320 W AVENUE D	LANCASTER 93536	September, 2007	08/30/07	TOU-PA-A	\$855.63	697	136.6	30
2823351	345M-006794	8320 W AVENUE D	LANCASTER 93536	October, 2007	10/01/07	TOU-PA-A	\$895.92	1,273	136.6	32
2823351	345M-006794	8320 W AVENUE D	LANCASTER 93536	November, 2007	10/31/07	TOU-PA-A	\$840.45	390	136.0	30
2823351	345M-006794	8320 W AVENUE D	LANCASTER 93536	December, 2007	12/01/07	TOU-PA-A	\$823.07	273	59.2	31
2823351	345M-006794	8320 W AVENUE D	LANCASTER 93536	January, 2008	01/03/08	TOU-PA-A	\$1,254.72	5,838	111.0	33
2823351	345M-006794	8320 W AVENUE D	LANCASTER 93536	February, 2008	02/01/08	TOU-PA-A	\$861.09	646	93.8	29
2823351	345M-006794	8320 W AVENUE D	LANCASTER 93536	March, 2008	03/03/08	TOU-PA-A	\$802.73	0	0.0	31
2823351	345M-006794	8320 W AVENUE D	LANCASTER 93536	April, 2008	04/02/08	TOU-PA-A	\$814.61	266	127.0	30
2823351	345M-006794	8320 W AVENUE D	LANCASTER 93536	May, 2008	05/02/08	TOU-PA-A	\$843.84	63	0.3	30
2823351	345M-006794	8320 W AVENUE D	LANCASTER 93536	June, 2008	06/03/08	TOU-PA-A	\$858.07	156	96.3	32
2823351	345M-006794	8320 W AVENUE D	LANCASTER 93536	July, 2008	07/02/08	TOU-PA-A	\$1,765.74	10,255	168.6	29
2823351	345M-006794	8320 W AVENUE D	LANCASTER 93536	August, 2008	08/01/08	TOU-PA-A	\$1,274.88	5,985	166.1	30
2823351	345M-006794	8320 W AVENUE D	LANCASTER 93536	September, 2008	09/02/08	TOU-PA-A	\$884.14	595	84.8	32
2823351	345M-006794	8320 W AVENUE D	LANCASTER 93536	October, 2008	10/01/08	TOU-PA-A	\$958.10	1,499	136.0	29
2823351	345M-006794	8320 W AVENUE D	LANCASTER 93536	November, 2008	11/03/08	TOU-PA-A	\$1,184.54	5,122	164.8	33
2823351	345M-006794	8320 W AVENUE D	LANCASTER 93536	December, 2008	12/04/08	TOU-PA-A	\$1,658.82	10,254	124.0	31
2823351	345M-006794	8320 W AVENUE D	LANCASTER 93536	January, 2009	01/05/09	TOU-PA-A	\$911.56	1,057	122.9	32
2823351	345M-006794	8320 W AVENUE D	LANCASTER 93536	February, 2009	02/02/09	TOU-PA-A	\$1,657.96	10,567	160.5	28
2823351	345M-006794	8320 W AVENUE D	LANCASTER 93536	March, 2009	03/05/09	TOU-PA-A	\$1,393.94	6,743	127.0	31
2823351	345M-006794	8320 W AVENUE D	LANCASTER 93536	April, 2009	04/03/09	TOU-PA-A	\$882.85	51	30.9	29
2823351	345M-006794	8320 W AVENUE D	LANCASTER 93536	May, 2009	05/05/09	TOU-PA-A	\$973.33	3	0.2	32
2823351	345M-006794	8320 W AVENUE D	LANCASTER 93536	June, 2009	06/04/09	TOU-PA-A	\$975.98	0	0.0	30
2823351	345M-006794	8320 W AVENUE D	LANCASTER 93536	July, 2009	07/06/09	TOU-PA-A	\$991.69	180	128.5	32
2823351	345M-006794	8320 W AVENUE D	LANCASTER 93536	August, 2009	08/04/09	TOU-PA-A	\$978.69	56	0.3	29
2823351	345M-006794	8320 W AVENUE D	LANCASTER 93536	September, 2009	09/02/09	TOU-PA-A	\$993.94	232	128.0	29
2823351	345M-006794	8320 W AVENUE D	LANCASTER 93536	October, 2009	10/02/09	TOU-PA-A	\$992.89	198	128.3	30
2823351	345M-006794	8320 W AVENUE D	LANCASTER 93536	November, 2009	11/03/09	TOU-PA-A	\$972.20	541	146.4	32
2823351	345M-006794	8320 W AVENUE D	LANCASTER 93536	December, 2009	12/04/09	TOU-PA-A	\$1,367.35	5,791	140.2	31
2823351	345M-006794	8320 W AVENUE D	LANCASTER 93536	January, 2010	01/05/10	TOU-PA-A	\$958.22	355	93.1	32
2823351	345M-006794	8320 W AVENUE D	LANCASTER 93536	February, 2010	02/03/10	TOU-PA-A	\$936.29	107	29.8	29
2823351	345M-006794	8320 W AVENUE D	LANCASTER 93536	March, 2010	03/05/10	TOU-PA-A	\$956.07	135	60.2	30
2823351	345M-006794	8320 W AVENUE D	LANCASTER 93536	April, 2010	04/05/10	TOU-PA-A	\$1,067.30	154	58.6	31
2823351	345M-006794	8320 W AVENUE D	LANCASTER 93536	May, 2010	05/04/10	TOU-PA-A	\$1,066.06	137	57.6	29
2823351	345M-006794	8320 W AVENUE D	LANCASTER 93536	June, 2010	06/02/10	TOU-PA-A	\$1,067.32	153	61.1	29
2823351	345M-006794	8320 W AVENUE D	LANCASTER 93536	July, 2010	07/02/10	TOU-PA-A	\$1,125.05	438	175.5	30
2823351	345M-006794	8320 W AVENUE D	LANCASTER 93536	August, 2010	08/03/10	TOU-PA-A	\$1,155.88	954	159.2	32
2823351	345M-006794	8320 W AVENUE D	LANCASTER 93536	September, 2010	09/01/10	TOU-PA-A	\$1,429.20	1,044	167.5	29

Land Projects Mutual Water Company

S/A# 002-8233-51 Billing History

Well #8 ref# 2573

2823351	345M-006794	8320 W AVENUE D	LANCASTER 93536	October, 2010	10/01/10	TOU-PA-A	\$1,326.98	347	35.4	30
2823351	345M-006794	8320 W AVENUE D	LANCASTER 93536	November, 2010	11/02/10	TOU-PA-A	\$1,317.08	347	30.6	32
2823351	345M-006794	8320 W AVENUE D	LANCASTER 93536	December, 2010	12/02/10	TOU-PA-A	\$1,313.99	294	27.8	30
2823351	345M-006794	8320 W AVENUE D	LANCASTER 93536	January, 2011	01/04/11	TOU-PA-A	\$1,323.43	458	84.3	33
2823351	345M-006794	8320 W AVENUE D	LANCASTER 93536	February, 2011	02/02/11	TOU-PA-A	\$1,304.86	148	58.4	29
2823351	345M-006794	8320 W AVENUE D	LANCASTER 93536	March, 2011	03/04/11	TOU-PA-A	\$1,304.50	142	48.8	30
2823351	345M-006794	8320 W AVENUE D	LANCASTER 93536	April, 2011	04/01/11	TOU-PA-A	\$1,315.38	133	65.8	28
2823351	345M-006794	8320 W AVENUE D	LANCASTER 93536	May, 2011	05/02/11	TOU-PA-A	\$1,315.77	142	67.2	31
2823351	345M-006794	8320 W AVENUE D	LANCASTER 93536	June, 2011	06/01/11	TOU-PA-A	\$1,597.88	4,622	147.0	30
2823351	345M-006794	8320 W AVENUE D	LANCASTER 93536	July, 2011	06/30/11	TOU-PA-A	\$2,304.45	11,571	129.9	29
2823351	345M-006794	8320 W AVENUE D	LANCASTER 93536	August, 2011	08/01/11	TOU-PA-A	\$5,752.65	53,412	133.3	32
2823351	345M-006794	8320 W AVENUE D	LANCASTER 93536	September, 2011	08/30/11	TOU-PA-A	\$5,749.24	50,845	127.4	29
2823351	345M-006794	8320 W AVENUE D	LANCASTER 93536	October, 2011	09/29/11	TOU-PA-A	\$5,312.49	46,809	126.6	30
2823351	345M-006794	8320 W AVENUE D	LANCASTER 93536	November, 2011	11/01/11	TOU-PA-A	\$3,674.08	35,773	127.0	33
2823351	345M-006794	8320 W AVENUE D	LANCASTER 93536	December, 2011	12/04/11	TOU-PA-A	\$2,459.76	17,893	127.0	33
2823351	345M-006794	8320 W AVENUE D	LANCASTER 93536	January, 2012	01/04/12	TOU-PA-A	\$2,199.43	13,939	127.7	31
2823351	345M-006794	8320 W AVENUE D	LANCASTER 93536	February, 2012	02/01/12	TOU-PA-A	\$2,118.83	13,713	128.0	28
2823351	345M-006794	8320 W AVENUE D	LANCASTER 93536	March, 2012	03/02/12	TOU-PA-A	\$2,271.29	16,354	127.7	30
2823351	345M-006794	8320 W AVENUE D	LANCASTER 93536	April, 2012	04/03/12	TOU-PA-A	\$2,587.35	21,190	127.4	32
2823351	345M-006794	8320 W AVENUE D	LANCASTER 93536	May, 2012	05/02/12	TOU-PA-A	\$2,800.40	25,268	126.6	29
2823351	345M-006794	8320 W AVENUE D	LANCASTER 93536	June, 2012	06/01/12	TOU-PA-A	\$3,715.72	41,256	125.8	30
2823351	345M-006794	8320 W AVENUE D	LANCASTER 93536	July, 2012	06/29/12	TOU-PA-A	\$5,528.76	46,015	133.9	28
2823351	345M-006794	8320 W AVENUE D	LANCASTER 93536	August, 2012	08/01/12	TOU-PA-A	\$6,453.89	59,246	125.1	33
2823351	345M-006794	8320 W AVENUE D	LANCASTER 93536	September, 2012	08/30/12	TOU-PA-A	\$5,889.90	52,655	124.6	29
2823351	345M-006794	8320 W AVENUE D	LANCASTER 93536	October, 2012	10/01/12	TOU-PA-A	\$5,413.24	51,189	156.3	32
2823351	345M-006794	8320 W AVENUE D	LANCASTER 93536	November, 2012	11/01/12	TOU-PA-A	\$3,238.62	36,275	125.8	31
2823351	345M-006794	8320 W AVENUE D	LANCASTER 93536	December, 2012	12/04/12	TOU-PA-A	\$2,528.95	24,192	124.8	33

Land Projects Mutual Water Company
 S/A# 002-0928-62 Billing History
 Well #5 ref# 17930

um	Serv Acct Num	Meter Num	Street Addr	City Name	Zip	Billing Mo/Yr	Meter Read Date	Stmt Rate	Bill Amt	KWH Usage	Maximum KW	Billing Days
3	2092862	349M-007865	85TH ST W & AVE.D-8	LANCASTER	93536	August, 1992	07/31/92	GS-2	\$2,923.50	5,460	89.4	91
3	2092862	349M-007865	85TH ST W & AVE.D-8	LANCASTER	93536	September, 1992	08/28/92	GS-2	\$2,410.70	8,940	125.4	28
3	2092862	349M-007865	85TH ST W & AVE.D-8	LANCASTER	93536	October, 1992	09/30/92	GS-2	\$4,566.99	29,280	126.0	33
8	2092862	349M-007865	85TH ST W & AVE.D-8	LANCASTER	93536	November, 1992	11/02/92	GS-2	\$2,255.67	15,300	126.0	33
8	2092862	349M-007865	85TH ST W & AVE.D-8	LANCASTER	93536	December, 1992	12/03/92	GS-2	\$647.00	1,140	126.0	31
8	2092862	349M-007865	85TH ST W & AVE.D-8	LANCASTER	93536	January, 1993	01/05/93	GS-2	\$695.92	2,040	114.0	33
8	2092862	349M-007865	85TH ST W & AVE.D-8	LANCASTER	93536	February, 1993	02/02/93	GS-2	\$1,444.43	9,960	100.8	28
8	2092862	349M-007865	85TH ST W & AVE.D-8	LANCASTER	93536	March, 1993	03/04/93	GS-2	\$1,339.05	8,880	105.6	30
8	2092862	349M-007865	85TH ST W & AVE.D-8	LANCASTER	93536	April, 1993	04/05/93	GS-2	\$1,330.50	8,460	114.0	32
8	2092862	349M-007865	85TH ST W & AVE.D-8	LANCASTER	93536	May, 1993	05/03/93	GS-2	\$617.55	720	124.2	28
8	2092862	349M-007865	85TH ST W & AVE.D-8	LANCASTER	93536	June, 1993	06/02/93	GS-2	\$931.12	3,900	124.8	30
8	2092862	349M-007865	85TH ST W & AVE.D-8	LANCASTER	93536	June, 1993	06/30/93	GS-2	\$1,447.91	1,320	120.6	28
8	2092862	349M-007865	85TH ST W & AVE.D-8	LANCASTER	93536	August, 1993	08/02/93	GS-2	\$3,272.15	18,600	122.4	33
8	2092862	349M-007865	85TH ST W & AVE.D-8	LANCASTER	93536	September, 1993	09/01/93	GS-2	\$3,605.11	22,140	121.2	30
8	2092862	349M-007865	85TH ST W & AVE.D-8	LANCASTER	93536	October, 1993	09/30/93	GS-2	\$3,172.87	17,580	121.8	29
8	2092862	349M-007865	85TH ST W & AVE.D-8	LANCASTER	93536	October, 1993	10/28/93	GS-2	\$1,935.71	13,380	121.2	28
8	2092862	349M-007865	85TH ST W & AVE.D-8	LANCASTER	93536	November, 1993	11/30/93	GS-2	\$850.71	3,240	121.2	33
8	2092862	349M-007865	85TH ST W & AVE.D-8	LANCASTER	93536	January, 1994	01/05/94	GS-2	\$1,267.58	7,320	103.2	36
8	2092862	349M-007865	85TH ST W & AVE.D-8	LANCASTER	93536	February, 1994	02/01/94	GS-2	\$1,961.00	14,340	121.8	27
8	2092862	349M-007865	85TH ST W & AVE.D-8	LANCASTER	93536	February, 1994	03/02/94	GS-2	\$1,783.97	12,060	119.4	29
8	2092862	349M-007865	85TH ST W & AVE.D-8	LANCASTER	93536	March, 1994	03/30/94	GS-2	\$595.67	0	119.4	28
8	2092862	349M-007865	85TH ST W & AVE.D-8	LANCASTER	93536	May, 1994	05/03/94	GS-2	\$1,926.22	12,540	122.4	34
8	2092862	349M-007865	85TH ST W & AVE.D-8	LANCASTER	93536	May, 1994	05/31/94	GS-2	\$1,645.30	10,560	120.6	28
8	2092862	349M-007865	85TH ST W & AVE.D-8	LANCASTER	93536	July, 1994	06/30/94	GS-2	\$3,159.52	17,640	124.2	30
8	2092862	349M-007865	85TH ST W & AVE.D-8	LANCASTER	93536	August, 1994	08/03/94	GS-2	\$2,255.64	4,980	122.4	34
8	2092862	349M-007865	85TH ST W & AVE.D-8	LANCASTER	93536	September, 1994	08/31/94	GS-2	\$2,483.68	8,400	129.6	28
8	2092862	349M-007865	85TH ST W & AVE.D-8	LANCASTER	93536	October, 1994	09/29/94	GS-2	\$465.57	0	15.0	29
8	2092862	349M-007865	85TH ST W & AVE.D-8	LANCASTER	93536	October, 1994	11/17/94	GS-2	\$775.40	420	14.0	49
8	2092862	349M-007865	85TH ST W & AVE.D-8	LANCASTER	93536	November, 1994	12/02/94	TOU-PA-B	\$102.64	40	17.0	15
8	2092862	349M-007865	85TH ST W & AVE.D-8	LANCASTER	93536	December, 1994	01/03/95	TOU-PA-B	\$203.42	40	23.0	32
8	2092862	349M-007865	85TH ST W & AVE.D-8	LANCASTER	93536	January, 1995	02/01/95	TOU-PA-B	\$250.73	160	61.0	29
8	2092862	349M-007865	85TH ST W & AVE.D-8	LANCASTER	93536	February, 1995	03/02/95	TOU-PA-B	\$246.37	120	52.0	29
8	2092862	349M-007865	85TH ST W & AVE.D-8	LANCASTER	93536	March, 1995	04/04/95	TOU-PA-B	\$246.37	120	31.0	33
8	2092862	349M-007865	85TH ST W & AVE.D-8	LANCASTER	93536	April, 1995	05/01/95	TOU-PA-B	\$356.14	200	98.0	27
8	2092862	349M-007865	85TH ST W & AVE.D-8	LANCASTER	93536	May, 1995	06/01/95	TOU-PA-B	\$383.25	520	97.0	31
8	2092862	349M-007865	85TH ST W & AVE.D-8	LANCASTER	93536	June, 1995	07/03/95	TOU-PA-B	\$805.32	160	96.0	32
8	2092862	349M-007865	85TH ST W & AVE.D-8	LANCASTER	93536	July, 1995	07/31/95	TOU-PA-B	\$2,729.06	15,000	132.0	28
8	2092862	349M-007865	85TH ST W & AVE.D-8	LANCASTER	93536	August, 1995	08/30/95	TOU-PA-B	\$4,787.33	41,360	127.0	30
8	2092862	349M-007865	85TH ST W & AVE.D-8	LANCASTER	93536	September, 1995	09/28/95	TOU-PA-B	\$5,071.79	45,360	130.0	29
8	2092862	349M-007865	85TH ST W & AVE.D-8	LANCASTER	93536	October, 1995	10/31/95	TOU-PA-B	\$2,527.96	27,320	131.0	33
8	2092862	349M-007865	85TH ST W & AVE.D-8	LANCASTER	93536	November, 1995	11/29/95	TOU-PA-B	\$746.58	4,520	127.0	29
8	2092862	349M-007865	85TH ST W & AVE.D-8	LANCASTER	93536	December, 1995	12/29/95	TOU-PA-B	\$387.43	240	107.0	30
8	2092862	349M-007865	85TH ST W & AVE.D-8	LANCASTER	93536	December, 1995	01/31/96	TOU-PA-B	\$238.67	0	0.0	33
8	2092862	349M-007865	85TH ST W & AVE.D-8	LANCASTER	93536	February, 1996	03/02/96	TOU-PA-B	\$390.75	920	92.0	31
8	2092862	349M-007865	85TH ST W & AVE.D-8	LANCASTER	93536	March, 1996	04/01/96	TOU-PA-B	\$943.78	7,240	123.0	30

Land Projects Mutual Water Company
S/A# 002-0928-62 Billing History
Well #5 re# 17930

8	2092862	349M-007865	85TH ST W & AVE.D-8	LANCASTER 93536	May, 1996	05/02/96	TOU-PA-B	\$2,031.69	21,160	130.0	31
8	2092862	349M-007865	85TH ST W & AVE.D-8	LANCASTER 93536	June, 1996	06/04/96	TOU-PA-B	\$1,452.75	24,600	126.0	33
8	2092862	349M-007865	85TH ST W & AVE.D-8	LANCASTER 93536	July, 1996	07/03/96	TOU-PA-B	\$2,992.64	21,400	126.0	29
8	2092862	349M-007865	85TH ST W & AVE.D-8	LANCASTER 93536	August, 1996	08/02/96	TOU-PA-B	\$3,120.65	24,400	124.0	30
8	2092862	349M-007865	85TH ST W & AVE.D-8	LANCASTER 93536	September, 1996	09/04/96	TOU-PA-B	\$2,719.64	22,480	124.0	33
8	2092862	349M-007865	85TH ST W & AVE.D-8	LANCASTER 93536	October, 1996	10/03/96	TOU-PA-B	\$1,727.35	6,120	123.0	29
8	2092862	349M-007865	85TH ST W & AVE.D-8	LANCASTER 93536	November, 1996	11/04/96	TOU-PA-B	\$823.37	5,800	123.0	32
8	2092862	349M-007865	85TH ST W & AVE.D-8	LANCASTER 93536	December, 1996	12/05/96	TOU-PA-B	\$597.18	3,600	105.0	31
8	2092862	349M-007865	85TH ST W & AVE.D-8	LANCASTER 93536	January, 1997	01/04/97	TOU-PA-B	\$834.27	7,400	107.0	30
8	2092862	349M-007865	85TH ST W & AVE.D-8	LANCASTER 93536	February, 1997	02/03/97	TOU-PA-B	\$941.92	8,160	126.0	30
8	2092862	349M-007865	85TH ST W & AVE.D-8	LANCASTER 93536	February, 1997	03/03/97	TOU-PA-B	\$460.49	680	123.0	28
8	2092862	349M-007865	85TH ST W & AVE.D-8	LANCASTER 93536	April, 1997	04/02/97	TOU-PA-B	\$1,137.57	12,400	124.0	30
8	2092862	349M-007865	85TH ST W & AVE.D-8	LANCASTER 93536	May, 1997	05/01/97	TOU-PA-B	\$812.68	6,880	123.0	29
8	2092862	349M-007865	85TH ST W & AVE.D-8	LANCASTER 93536	June, 1997	06/02/97	TOU-PA-B	\$1,437.64	15,680	123.0	32
8	2092862	349M-007865	85TH ST W & AVE.D-8	LANCASTER 93536	July, 1997	07/02/97	TOU-PA-B	\$2,148.80	7,920	124.0	30
8	2092862	349M-007865	85TH ST W & AVE.D-8	LANCASTER 93536	August, 1997	07/31/97	TOU-PA-B	\$2,293.15	11,120	122.0	29
8	2092862	349M-007865	85TH ST W & AVE.D-8	LANCASTER 93536	September, 1997	09/02/97	TOU-PA-B	\$2,329.86	11,560	122.0	33
8	2092862	349M-007865	85TH ST W & AVE.D-8	LANCASTER 93536	October, 1997	09/30/97	TOU-PA-B	\$2,209.69	9,200	124.0	28
8	2092862	349M-007865	85TH ST W & AVE.D-8	LANCASTER 93536	November, 1997	10/31/97	TOU-PA-B	\$1,244.31	11,960	122.0	31
8	2092862	349M-007865	85TH ST W & AVE.D-8	LANCASTER 93536	December, 1997	12/02/97	TOU-PA-B	\$755.00	6,440	122.0	32
8	2092862	349M-007865	85TH ST W & AVE.D-8	LANCASTER 93536	January, 1998	01/04/98	TOU-PA-B	\$812.96	8,480	104.0	33
8	2092862	349M-007865	85TH ST W & AVE.D-8	LANCASTER 93536	February, 1998	02/03/98	TOU-PA-B	\$814.78	7,360	110.0	30
8	2092862	349M-007865	85TH ST W & AVE.D-8	LANCASTER 93536	March, 1998	03/05/98	TOU-PA-B	\$747.20	7,240	91.0	30
8	2092862	349M-007865	85TH ST W & AVE.D-8	LANCASTER 93536	April, 1998	04/03/98	TOU-PA-B	\$1,000.86	10,040	116.0	29
8	2092862	349M-007865	85TH ST W & AVE.D-8	LANCASTER 93536	May, 1998	05/04/98	TOU-PA-B	\$1,324.90	16,120	122.0	31
8	2092862	349M-007865	85TH ST W & AVE.D-8	LANCASTER 93536	June, 1998	06/03/98	TOU-PA-B	\$1,509.77	19,800	121.0	30
8	2092862	349M-007865	85TH ST W & AVE.D-8	LANCASTER 93536	July, 1998	07/02/98	TOU-PA-B	\$2,669.39	19,640	120.0	29
8	2092862	349M-007865	85TH ST W & AVE.D-8	LANCASTER 93536	August, 1998	08/03/98	TOU-PA-B	\$2,686.73	18,120	120.0	32
8	2092862	349M-007865	85TH ST W & AVE.D-8	LANCASTER 93536	September, 1998	09/01/98	TOU-PA-B	\$2,413.32	12,640	120.0	29
8	2092862	349M-007865	85TH ST W & AVE.D-8	LANCASTER 93536	October, 1998	10/02/98	TOU-PA-B	\$2,402.80	15,000	121.0	31
8	2092862	349M-007865	85TH ST W & AVE.D-8	LANCASTER 93536	November, 1998	11/02/98	TOU-PA-B	\$1,204.59	12,640	120.0	31
8	2092862	349M-007865	85TH ST W & AVE.D-8	LANCASTER 93536	December, 1998	12/03/98	TOU-PA-B	\$996.66	9,240	121.0	31
8	2092862	349M-007865	85TH ST W & AVE.D-8	LANCASTER 93536	January, 1999	01/04/99	TOU-PA-B	\$640.31	4,160	117.6	32
8	2092862	349M-007865	85TH ST W & AVE.D-8	LANCASTER 93536	February, 1999	02/03/99	TOU-PA-B	\$526.60	2,120	117.6	30
8	2092862	349M-007865	85TH ST W & AVE.D-8	LANCASTER 93536	March, 1999	03/04/99	TOU-PA-B	\$283.04	920	0.0	29
8	2092862	349M-007865	85TH ST W & AVE.D-8	LANCASTER 93536	April, 1999	04/02/99	TOU-PA-B	\$706.88	5,240	121.6	29
8	2092862	349M-007865	85TH ST W & AVE.D-8	LANCASTER 93536	May, 1999	05/04/99	TOU-PA-B	\$723.52	5,960	121.6	32
8	2092862	349M-007865	85TH ST W & AVE.D-8	LANCASTER 93536	June, 1999	06/02/99	TOU-PA-B	\$733.53	6,200	122.0	29
8	2092862	349M-007865	85TH ST W & AVE.D-8	LANCASTER 93536	July, 1999	07/01/99	TOU-PA-B	\$1,615.66	3,680	121.2	29
8	2092862	349M-007865	85TH ST W & AVE.D-8	LANCASTER 93536	August, 1999	08/03/99	TOU-PA-B	\$1,776.37	3,240	121.2	33
8	2092862	349M-007865	85TH ST W & AVE.D-8	LANCASTER 93536	September, 1999	08/10/99	TOU-PA-B	\$109.29	360	120.0	7
8	2092862	349M-007865	85TH ST W & AVE.D-8	LANCASTER 93536	October, 1999	10/01/99	TOU-PA-A	\$1,100.19	8,280	120.4	52
8	2092862	349M-007865	85TH ST W & AVE.D-8	LANCASTER 93536	November, 1999	11/02/99	TOU-PA-A	\$592.30	3,080	118.0	32
8	2092862	349M-007865	85TH ST W & AVE.D-8	LANCASTER 93536	December, 1999	12/03/99	TOU-PA-A	\$1,153.94	10,480	117.2	31
8	2092862	349M-007865	85TH ST W & AVE.D-8	LANCASTER 93536	January, 2000	01/04/00	TOU-PA-A	\$594.45	2,960	112.0	32
8	2092862	349M-007865	85TH ST W & AVE.D-8	LANCASTER 93536	February, 2000	02/01/00	TOU-PA-A	\$402.03	40	112.0	28

Land Projects Mutual Water Company
 S/A# 002-0928-62 Billing History
 Well #5 re# 17930

8	2092862	349M-007865	85TH ST W & AVE D-8	LANCASTER 93536	March, 2000	03/03/00	TOU-PA-A	\$400.26	0	0.8	31
8	2092862	349M-007865	85TH ST W & AVE D-8	LANCASTER 93536	April, 2000	04/03/00	TOU-PA-A	\$405.57	120	116.0	31
8	2092862	349M-007865	85TH ST W & AVE D-8	LANCASTER 93536	May, 2000	05/02/00	TOU-PA-A	\$407.63	320	118.0	29
8	2092862	349M-007865	85TH ST W & AVE D-8	LANCASTER 93536	June, 2000	06/01/00	TOU-PA-A	\$400.26	0	0.0	30
8	2092862	349M-007865	85TH ST W & AVE D-8	LANCASTER 93536	July, 2000	06/30/00	TOU-PA-A	\$402.03	40	31.2	29
8	2092862	349M-007865	85TH ST W & AVE D-8	LANCASTER 93536	August, 2000	07/31/00	TOU-PA-A	\$400.26	0	0.0	31
8	2092862	349M-007865	85TH ST W & AVE D-8	LANCASTER 93536	September, 2000	08/30/00	TOU-PA-A	\$400.26	0	40.0	30
8	2092862	349M-007865	85TH ST W & AVE D-8	LANCASTER 93536	October, 2000	09/29/00	TOU-PA-A	\$459.31	400	117.2	30
8	2092862	349M-007865	85TH ST W & AVE D-8	LANCASTER 93536	November, 2000	10/31/00	TOU-PA-A	\$910.17	9,000	119.6	32
8	2092862	349M-007865	85TH ST W & AVE D-8	LANCASTER 93536	December, 2000	12/01/00	TOU-PA-A	\$574.08	3,920	117.2	31
8	2092862	349M-007865	85TH ST W & AVE D-8	LANCASTER 93536	January, 2001	01/03/01	TOU-PA-A	\$579.40	4,040	116.4	33
8	2092862	349M-007865	85TH ST W & AVE D-8	LANCASTER 93536	February, 2001	01/31/01	TOU-PA-A	\$400.26	0	63.6	28
8	2092862	349M-007865	85TH ST W & AVE D-8	LANCASTER 93536	March, 2001	03/02/01	TOU-PA-A	\$409.04	160	92.0	30
8	2092862	349M-007865	85TH ST W & AVE D-8	LANCASTER 93536	April, 2001	04/02/01	TOU-PA-A	\$400.26	0	7.2	31
8	2092862	349M-007865	85TH ST W & AVE D-8	LANCASTER 93536	May, 2001	05/02/01	TOU-PA-A	\$398.59	0	0.0	30
8	2092862	349M-007865	85TH ST W & AVE D-8	LANCASTER 93536	June, 2001	06/01/01	TOU-PA-A	\$425.53	200	94.8	30
8	2092862	349M-007865	85TH ST W & AVE D-8	LANCASTER 93536	July, 2001	07/02/01	TOU-PA-A	\$2,026.17	15,920	125.2	31
8	2092862	349M-007865	85TH ST W & AVE D-8	LANCASTER 93536	August, 2001	08/01/01	TOU-PA-A	\$792.90	4,400	126.4	30
8	2092862	349M-007865	85TH ST W & AVE D-8	LANCASTER 93536	September, 2001	08/30/01	TOU-PA-A	\$579.39	2,040	0.0	29
8	2092862	349M-007865	85TH ST W & AVE D-8	LANCASTER 93536	October, 2001	10/01/01	TOU-PA-A	\$831.89	5,960	127.6	32
8	2092862	349M-007865	85TH ST W & AVE D-8	LANCASTER 93536	November, 2001	10/31/01	TOU-PA-A	\$685.11	3,680	127.6	30
8	2092862	349M-007865	85TH ST W & AVE D-8	LANCASTER 93536	December, 2001	12/03/01	TOU-PA-A	\$1,340.59	10,200	124.4	33
8	2092862	349M-007865	85TH ST W & AVE D-8	LANCASTER 93536	January, 2002	01/04/02	TOU-PA-A	\$456.73	800	124.4	32
8	2092862	349M-007865	85TH ST W & AVE D-8	LANCASTER 93536	February, 2002	01/31/02	TOU-PA-A	\$459.63	760	102.8	27
8	2092862	349M-007865	85TH ST W & AVE D-8	LANCASTER 93536	March, 2002	03/05/02	TOU-PA-A	\$462.39	880	122.0	33
8	2092862	349M-007865	85TH ST W & AVE D-8	LANCASTER 93536	April, 2002	04/03/02	TOU-PA-A	\$476.50	1,080	122.0	29
8	2092862	349M-007865	85TH ST W & AVE D-8	LANCASTER 93536	May, 2002	05/01/02	TOU-PA-A	\$1,555.39	11,360	126.4	28
8	2092862	349M-007865	85TH ST W & AVE D-8	LANCASTER 93536	June, 2002	06/01/02	TOU-PA-A	\$1,511.51	11,000	127.6	31
8	2092862	349M-007865	85TH ST W & AVE D-8	LANCASTER 93536	July, 2002	07/02/02	TOU-PA-A	\$3,840.12	30,320	128.4	31
8	2092862	349M-007865	85TH ST W & AVE D-8	LANCASTER 93536	August, 2002	08/01/02	TOU-PA-A	\$2,299.57	16,960	131.6	30
8	2092862	349M-007865	85TH ST W & AVE D-8	LANCASTER 93536	September, 2002	08/29/02	TOU-PA-A	\$3,020.74	24,280	130.4	28
8	2092862	349M-007865	85TH ST W & AVE D-8	LANCASTER 93536	October, 2002	10/01/02	TOU-PA-A	\$1,288.47	6,800	128.8	33
8	2092862	349M-007865	85TH ST W & AVE D-8	LANCASTER 93536	November, 2002	10/31/02	TOU-PA-A	\$982.01	5,240	118.0	30
8	2092862	349M-007865	85TH ST W & AVE D-8	LANCASTER 93536	December, 2002	12/03/02	TOU-PA-A	\$1,762.29	12,920	125.2	33
8	2092862	349M-007865	85TH ST W & AVE D-8	LANCASTER 93536	January, 2003	01/02/03	TOU-PA-A	\$844.97	3,440	115.2	30
8	2092862	349M-007865	85TH ST W & AVE D-8	LANCASTER 93536	February, 2003	01/31/03	TOU-PA-A	\$733.17	2,240	117.6	29
8	2092862	349M-007865	85TH ST W & AVE D-8	LANCASTER 93536	March, 2003	03/04/03	TOU-PA-A	\$987.17	5,480	111.6	32
8	2092862	349M-007865	85TH ST W & AVE D-8	LANCASTER 93536	April, 2003	04/03/03	TOU-PA-A	\$967.62	5,240	128.0	30
8	2092862	349M-007865	85TH ST W & AVE D-8	LANCASTER 93536	May, 2003	05/02/03	TOU-PA-A	\$1,360.37	6,600	128.0	29
8	2092862	349M-007865	85TH ST W & AVE D-8	LANCASTER 93536	June, 2003	06/02/03	TOU-PA-A	\$2,336.62	19,400	127.2	31
8	2092862	349M-007865	85TH ST W & AVE D-8	LANCASTER 93536	July, 2003	07/02/03	TOU-PA-A	\$1,125.71	5,840	126.6	30
8	2092862	349M-007865	85TH ST W & AVE D-8	LANCASTER 93536	August, 2003	08/01/03	TOU-PA-A	\$1,341.90	7,800	126.0	30
8	2092862	349M-007865	85TH ST W & AVE D-8	LANCASTER 93536	September, 2003	09/02/03	TOU-PA-A	\$2,219.13	19,240	128.4	32
8	2092862	349M-007865	85TH ST W & AVE D-8	LANCASTER 93536	October, 2003	10/03/03	TOU-PA-A	-\$269.66	80	0.0	31
8	2092862	349M-007865	85TH ST W & AVE D-8	LANCASTER 93536	November, 2003	10/31/03	TOU-PA-A	\$492.17	160	94.4	28
8	2092862	349M-007865	85TH ST W & AVE D-8	LANCASTER 93536	December, 2003	12/03/03	TOU-PA-A	\$1,764.77	15,320	109.2	33

Land Projects Mutual Water Company

S/A# 002-0928-62 Billing History

Well #5 re# 17930

8	2092862	349M-007865	85TH ST W & AVE.D-8	LANCASTER 93536	January, 2004	01/05/04	TOU-PA-A	\$1,128.58	7,880	110.8	33
8	2092862	349M-007865	85TH ST W & AVE.D-8	LANCASTER 93536	February, 2004	02/02/04	TOU-PA-A	\$660.09	2,160	88.4	28
8	2092862	349M-007865	85TH ST W & AVE.D-8	LANCASTER 93536	March, 2004	03/04/04	TOU-PA-A	\$1,098.12	7,280	113.2	31
8	2092862	349M-007865	85TH ST W & AVE.D-8	LANCASTER 93536	April, 2004	04/02/04	TOU-PA-A	\$1,972.48	18,040	113.6	29
8	2092862	349M-007865	85TH ST W & AVE.D-8	LANCASTER 93536	May, 2004	05/03/04	TOU-PA-A	\$1,319.48	9,760	114.0	31
8	2092862	349M-007865	85TH ST W & AVE.D-8	LANCASTER 93536	June, 2004	06/02/04	TOU-PA-A	\$1,503.04	12,400	114.0	30
8	2092862	349M-007865	85TH ST W & AVE.D-8	LANCASTER 93536	July, 2004	06/30/04	TOU-PA-A	\$2,961.97	27,080	114.4	28
8	2092862	349M-007865	85TH ST W & AVE.D-8	LANCASTER 93536	August, 2004	08/02/04	TOU-PA-A	\$2,973.35	27,840	113.2	33
8	2092862	349M-007865	85TH ST W & AVE.D-8	LANCASTER 93536	September, 2004	08/31/04	TOU-PA-A	\$1,671.11	13,160	112.4	29
8	2092862	349M-007865	85TH ST W & AVE.D-8	LANCASTER 93536	October, 2004	09/30/04	TOU-PA-A	\$2,172.86	18,120	112.8	30
8	2092862	349M-007865	85TH ST W & AVE.D-8	LANCASTER 93536	November, 2004	11/02/04	TOU-PA-A	\$574.89	0	0.0	33
8	2092862	349M-007865	85TH ST W & AVE.D-8	LANCASTER 93536	December, 2004	12/03/04	TOU-PA-A	\$574.89	0	0.0	31
8	2092862	349M-007865	85TH ST W & AVE.D-8	LANCASTER 93536	January, 2005	01/04/05	TOU-PA-A	\$574.89	0	0.0	32
8	2092862	349M-007865	85TH ST W & AVE.D-8	LANCASTER 93536	February, 2005	02/02/05	TOU-PA-A	\$574.89	0	0.0	29
8	2092862	349M-007865	85TH ST W & AVE.D-8	LANCASTER 93536	March, 2005	03/04/05	TOU-PA-A	\$574.89	0	0.0	30
8	2092862	349M-007865	85TH ST W & AVE.D-8	LANCASTER 93536	April, 2005	04/04/05	TOU-PA-A	\$596.20	200	85.2	31
8	2092862	349M-007865	85TH ST W & AVE.D-8	LANCASTER 93536	May, 2005	05/03/05	TOU-PA-A	\$583.81	280	93.6	29
8	2092862	349M-007865	85TH ST W & AVE.D-8	LANCASTER 93536	June, 2005	06/02/05	TOU-PA-A	\$2,073.44	18,880	116.0	30
8	2092862	349M-007865	85TH ST W & AVE.D-8	LANCASTER 93536	July, 2005	07/01/05	TOU-PA-A	\$3,194.52	27,120	117.2	29
8	2092862	349M-007865	85TH ST W & AVE.D-8	LANCASTER 93536	August, 2005	08/02/05	TOU-PA-A	\$1,974.30	18,720	116.4	32
8	2092862	349M-007865	85TH ST W & AVE.D-8	LANCASTER 93536	September, 2005	08/30/05	TOU-PA-A	\$2,214.01	19,280	115.6	28
8	2092862	349M-007865	85TH ST W & AVE.D-8	LANCASTER 93536	October, 2005	09/30/05	TOU-PA-A	\$1,263.43	7,400	115.2	31
8	2092862	349M-007865	85TH ST W & AVE.D-8	LANCASTER 93536	October, 2005	10/28/05	TOU-PA-A	\$944.87	4,720	114.8	28
8	2092862	349M-007865	85TH ST W & AVE.D-8	LANCASTER 93536	November, 2005	11/02/05	TOU-PA-A	\$95.07	6	0.2	5
8	2092862	349M-007865	85TH ST W & AVE.D-8	LANCASTER 93536	December, 2005	12/05/05	TOU-PA-A	\$631.90	1,058	103.0	33
8	2092862	349M-007865	85TH ST W & AVE.D-8	LANCASTER 93536	January, 2006	01/04/06	TOU-PA-A	\$770.81	2,236	101.3	30
8	2092862	349M-007865	85TH ST W & AVE.D-8	LANCASTER 93536	February, 2006	02/02/06	TOU-PA-A	\$743.38	2,283	100.3	29
8	2092862	349M-007865	85TH ST W & AVE.D-8	LANCASTER 93536	March, 2006	03/06/06	TOU-PA-A	\$749.96	2,279	99.1	32
8	2092862	349M-007865	85TH ST W & AVE.D-8	LANCASTER 93536	April, 2006	04/04/06	TOU-PA-A	\$637.55	1,779	98.2	29
8	2092862	349M-007865	85TH ST W & AVE.D-8	LANCASTER 93536	May, 2006	05/03/06	TOU-PA-A	\$1,302.81	7,086	116.2	29
8	2092862	349M-007865	85TH ST W & AVE.D-8	LANCASTER 93536	June, 2006	06/02/06	TOU-PA-A	\$752.64	1,983	106.3	30
8	2092862	349M-007865	85TH ST W & AVE.D-8	LANCASTER 93536	July, 2006	07/03/06	TOU-PA-A	\$1,630.67	10,918	116.4	31
8	2092862	349M-007865	85TH ST W & AVE.D-8	LANCASTER 93536	August, 2006	08/01/06	TOU-PA-A	\$1,203.30	7,537	115.9	29
8	2092862	349M-007865	85TH ST W & AVE.D-8	LANCASTER 93536	September, 2006	08/31/06	TOU-PA-A	\$1,372.60	7,481	115.4	30
8	2092862	349M-007865	85TH ST W & AVE.D-8	LANCASTER 93536	October, 2006	10/02/06	TOU-PA-A	\$1,052.16	4,263	115.0	32
8	2092862	349M-007865	85TH ST W & AVE.D-8	LANCASTER 93536	November, 2006	11/01/06	TOU-PA-A	\$975.88	3,359	114.2	30
8	2092862	349M-007865	85TH ST W & AVE.D-8	LANCASTER 93536	December, 2006	12/04/06	TOU-PA-A	\$903.93	2,928	113.8	33
8	2092862	349M-007865	85TH ST W & AVE.D-8	LANCASTER 93536	January, 2007	01/03/07	TOU-PA-A	\$811.51	1,876	108.7	30
8	2092862	349M-007865	85TH ST W & AVE.D-8	LANCASTER 93536	February, 2007	01/31/07	TOU-PA-A	\$1,139.11	5,209	108.2	28
8	2092862	349M-007865	85TH ST W & AVE.D-8	LANCASTER 93536	March, 2007	03/05/07	TOU-PA-A	\$1,219.62	5,173	102.0	33
8	2092862	349M-007865	85TH ST W & AVE.D-8	LANCASTER 93536	April, 2007	04/03/07	TOU-PA-A	\$2,145.12	13,650	116.2	29
8	2092862	349M-007865	85TH ST W & AVE.D-8	LANCASTER 93536	May, 2007	05/02/07	TOU-PA-A	\$3,262.71	29,644	117.6	29
8	2092862	349M-007865	85TH ST W & AVE.D-8	LANCASTER 93536	June, 2007	06/01/07	TOU-PA-A	\$2,935.10	31,516	118.1	30
8	2092862	349M-007865	85TH ST W & AVE.D-8	LANCASTER 93536	July, 2007	06/29/07	TOU-PA-A	\$3,069.18	26,543	118.1	28
8	2092862	349M-007865	85TH ST W & AVE.D-8	LANCASTER 93536	August, 2007	07/31/07	TOU-PA-A	\$3,226.64	29,641	119.3	32
8	2092862	349M-007865	85TH ST W & AVE.D-8	LANCASTER 93536	September, 2007	08/30/07	TOU-PA-A	\$3,087.64	28,087	118.6	30

Land Projects Mutual Water Company

S/A# 002-0928-62 Billing History

Well #5 ref# 17930



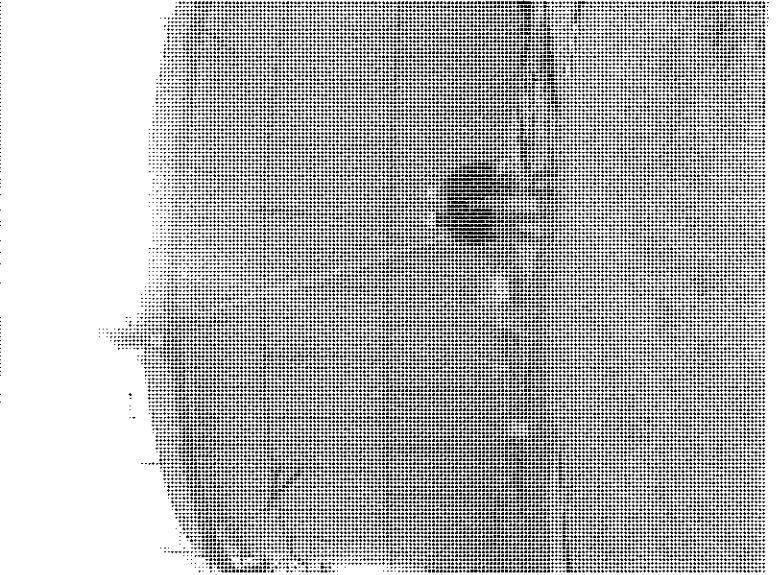

28	2092862	349M-007865	85TH ST W & AVE.D-8	LANCASTER 93536	October, 2007	10/01/07	TOU-PA-A	\$3,234.90	31,426	118.6	32
28	2092862	349M-007865	85TH ST W & AVE.D-8	LANCASTER 93536	November, 2007	10/31/07	TOU-PA-A	\$4,063.85	37,739	117.8	30
28	2092862	349M-007865	85TH ST W & AVE.D-8	LANCASTER 93536	December, 2007	12/01/07	TOU-PA-A	\$3,562.25	33,375	117.1	31
28	2092862	349M-007865	85TH ST W & AVE.D-8	LANCASTER 93536	January, 2008	01/03/08	TOU-PA-A	\$2,051.55	16,964	115.7	33
28	2092862	349M-007865	85TH ST W & AVE.D-8	LANCASTER 93536	February, 2008	01/31/08	TOU-PA-A	\$1,865.81	13,431	105.4	28
28	2092862	349M-007865	85TH ST W & AVE.D-8	LANCASTER 93536	March, 2008	03/04/08	TOU-PA-A	\$2,298.20	19,005	106.1	33
28	2092862	349M-007865	85TH ST W & AVE.D-8	LANCASTER 93536	April, 2008	04/02/08	TOU-PA-A	\$1,159.28	4,630	109.4	29
28	2092862	349M-007865	85TH ST W & AVE.D-8	LANCASTER 93536	May, 2008	05/02/08	TOU-PA-A	\$1,406.19	7,012	117.8	30
28	2092862	349M-007865	85TH ST W & AVE.D-8	LANCASTER 93536	June, 2008	06/03/08	TOU-PA-A	\$1,927.07	13,272	118.3	32
28	2092862	349M-007865	85TH ST W & AVE.D-8	LANCASTER 93536	July, 2008	07/02/08	TOU-PA-A	\$3,004.04	28,395	118.3	29
28	2092862	349M-007865	85TH ST W & AVE.D-8	LANCASTER 93536	August, 2008	08/01/08	TOU-PA-A	\$4,948.37	55,032	118.1	30
28	2092862	349M-007865	85TH ST W & AVE.D-8	LANCASTER 93536	September, 2008	09/02/08	TOU-PA-A	\$3,948.86	40,901	118.1	32
28	2092862	349M-007865	85TH ST W & AVE.D-8	LANCASTER 93536	October, 2008	10/01/08	TOU-PA-A	\$2,741.96	22,620	116.6	29
28	2092862	349M-007865	85TH ST W & AVE.D-8	LANCASTER 93536	November, 2008	11/03/08	TOU-PA-A	\$4,723.45	45,577	114.7	33
28	2092862	349M-007865	85TH ST W & AVE.D-8	LANCASTER 93536	December, 2008	12/04/08	TOU-PA-A	\$2,267.65	18,692	108.2	31
28	2092862	349M-007865	85TH ST W & AVE.D-8	LANCASTER 93536	January, 2009	01/05/09	TOU-PA-A	\$2,471.81	21,583	99.8	32
28	2092862	349M-007865	85TH ST W & AVE.D-8	LANCASTER 93536	February, 2009	02/03/09	TOU-PA-A	\$1,489.03	7,380	90.5	29
28	2092862	349M-007865	85TH ST W & AVE.D-8	LANCASTER 93536	March, 2009	03/05/09	TOU-PA-A	\$1,557.41	9,609	123.1	30
28	2092862	349M-007865	85TH ST W & AVE.D-8	LANCASTER 93536	April, 2009	04/03/09	TOU-PA-A	\$2,450.52	19,781	124.3	29
28	2092862	349M-007865	85TH ST W & AVE.D-8	LANCASTER 93536	May, 2009	05/05/09	TOU-PA-A	\$2,125.09	16,918	117.8	32
28	2092862	349M-007865	85TH ST W & AVE.D-8	LANCASTER 93536	June, 2009	06/04/09	TOU-PA-A	\$2,544.06	22,092	122.9	30
28	2092862	349M-007865	85TH ST W & AVE.D-8	LANCASTER 93536	July, 2009	07/06/09	TOU-PA-A	\$2,584.06	22,645	128.6	32
28	2092862	349M-007865	85TH ST W & AVE.D-8	LANCASTER 93536	August, 2009	08/04/09	TOU-PA-A	\$3,119.04	27,621	129.1	29
28	2092862	349M-007865	85TH ST W & AVE.D-8	LANCASTER 93536	September, 2009	09/02/09	TOU-PA-A	\$2,694.12	22,631	131.8	29
28	2092862	349M-007865	85TH ST W & AVE.D-8	LANCASTER 93536	October, 2009	10/02/09	TOU-PA-A	\$2,334.70	19,051	122.6	30
28	2092862	349M-007865	85TH ST W & AVE.D-8	LANCASTER 93536	November, 2009	11/03/09	TOU-PA-A	\$2,089.05	16,598	118.8	32
28	2092862	349M-007865	85TH ST W & AVE.D-8	LANCASTER 93536	December, 2009	12/04/09	TOU-PA-A	\$2,337.23	19,740	119.8	31
28	2092862	349M-007865	85TH ST W & AVE.D-8	LANCASTER 93536	January, 2010	01/05/10	TOU-PA-A	\$2,238.16	18,271	118.1	32
28	2092862	349M-007865	85TH ST W & AVE.D-8	LANCASTER 93536	February, 2010	02/02/10	TOU-PA-A	\$1,918.60	14,527	119.3	28
28	2092862	349M-007865	85TH ST W & AVE.D-8	LANCASTER 93536	March, 2010	03/05/10	TOU-PA-A	\$1,955.43	14,702	117.6	31
28	2092862	349M-007865	85TH ST W & AVE.D-8	LANCASTER 93536	April, 2010	04/05/10	TOU-PA-A	\$2,806.04	24,695	139.2	31
28	2092862	349M-007865	85TH ST W & AVE.D-8	LANCASTER 93536	May, 2010	05/04/10	TOU-PA-A	\$3,202.19	30,167	140.4	29
28	2092862	349M-007865	85TH ST W & AVE.D-8	LANCASTER 93536	June, 2010	06/03/10	TOU-PA-A	\$4,710.54	49,752	142.6	30
28	2092862	349M-007865	85TH ST W & AVE.D-8	LANCASTER 93536	July, 2010	07/02/10	TOU-PA-A	\$7,160.04	62,940	145.4	29
28	2092862	349M-007865	85TH ST W & AVE.D-8	LANCASTER 93536	August, 2010	08/03/10	TOU-PA-A	\$8,180.46	78,047	145.4	32
28	2092862	349M-007865	85TH ST W & AVE.D-8	LANCASTER 93536	September, 2010	09/01/10	TOU-PA-A	\$7,893.13	70,961	144.7	29
28	2092862	349M-007865	85TH ST W & AVE.D-8	LANCASTER 93536	October, 2010	10/01/10	TOU-PA-A	\$6,964.03	63,755	144.0	30
28	2092862	349M-007865	85TH ST W & AVE.D-8	LANCASTER 93536	November, 2010	11/02/10	TOU-PA-A	\$3,754.90	39,808	141.8	32
28	2092862	349M-007865	85TH ST W & AVE.D-8	LANCASTER 93536	December, 2010	12/02/10	TOU-PA-A	\$2,714.87	23,769	122.9	30
28	2092862	349M-007865	85TH ST W & AVE.D-8	LANCASTER 93536	January, 2011	01/04/11	TOU-PA-A	\$2,291.18	17,241	135.6	33
28	2092862	349M-007865	85TH ST W & AVE.D-8	LANCASTER 93536	February, 2011	02/02/11	TOU-PA-A	\$2,201.29	15,604	119.0	29
28	2092862	349M-007865	85TH ST W & AVE.D-8	LANCASTER 93536	March, 2011	03/03/11	TOU-PA-A	\$2,293.38	17,044	122.6	29
28	2092862	349M-007865	85TH ST W & AVE.D-8	LANCASTER 93536	April, 2011	04/01/11	TOU-PA-A	\$2,436.33	18,742	130.6	29
28	2092862	349M-007865	85TH ST W & AVE.D-8	LANCASTER 93536	May, 2011	05/02/11	TOU-PA-A	\$3,221.50	30,173	140.2	31
28	2092862	349M-007865	85TH ST W & AVE.D-8	LANCASTER 93536	June, 2011	06/01/11	TOU-PA-A	\$4,079.51	41,925	144.5	30
28	2092862	349M-007865	85TH ST W & AVE.D-8	LANCASTER 93536	July, 2011	07/01/11	TOU-PA-A	\$5,517.54	50,418	145.2	30





Land Projects Mutual Water Company

S/A# 002-0928-62 Billing History

Well #5 ref# 17930

8	2092862	349M-007865	85TH ST W & AVE.D-8	LANCASTER 93536 August, 2011	08/01/11	TOU-PA-A	\$3,367.70	27,359	144.7	31
8	2092862	349M-007865	85TH ST W & AVE.D-8	LANCASTER 93536 September, 2011	08/31/11	TOU-PA-A	\$3,449.89	26,674	50.2	30
8	2092862	349M-007865	85TH ST W & AVE.D-8	LANCASTER 93536 October, 2011	09/30/11	TOU-PA-A	\$3,140.36	23,897	49.7	30
8	2092862	349M-007865	85TH ST W & AVE.D-8	LANCASTER 93536 November, 2011	11/02/11	TOU-PA-A	\$2,286.22	18,556	123.4	33
8	2092862	349M-007865	85TH ST W & AVE.D-8	LANCASTER 93536 December, 2011	12/05/11	TOU-PA-A	\$1,690.48	9,499	31.7	33
8	2092862	349M-007865	85TH ST W & AVE.D-8	LANCASTER 93536 January, 2012	01/04/12	TOU-PA-A	\$1,571.72	7,533	104.2	30
8	2092862	349M-007865	85TH ST W & AVE.D-8	LANCASTER 93536 February, 2012	02/01/12	TOU-PA-A	\$1,564.31	8,067	30.0	28
8	2092862	349M-007865	85TH ST W & AVE.D-8	LANCASTER 93536 March, 2012	03/02/12	TOU-PA-A	\$1,602.21	8,761	34.3	30
8	2092862	349M-007865	85TH ST W & AVE.D-8	LANCASTER 93536 April, 2012	04/03/12	TOU-PA-A	\$1,755.53	11,236	100.8	32
8	2092862	349M-007865	85TH ST W & AVE.D-8	LANCASTER 93536 May, 2012	05/02/12	TOU-PA-A	\$1,857.50	13,124	46.6	29
8	2092862	349M-007865	85TH ST W & AVE.D-8	LANCASTER 93536 June, 2012	06/01/12	TOU-PA-A	\$2,339.76	21,549	49.7	30
8	2092862	349M-007865	85TH ST W & AVE.D-8	LANCASTER 93536 July, 2012	06/29/12	TOU-PA-A	\$3,228.13	23,327	50.4	28
8	2092862	349M-007865	85TH ST W & AVE.D-8	LANCASTER 93536 August, 2012	08/01/12	TOU-PA-A	\$3,698.03	29,730	52.1	33
8	2092862	349M-007865	85TH ST W & AVE.D-8	LANCASTER 93536 September, 2012	08/30/12	TOU-PA-A	\$3,454.75	26,425	51.8	29
8	2092862	349M-007865	85TH ST W & AVE.D-8	LANCASTER 93536 October, 2012	10/01/12	TOU-PA-A	\$3,214.59	25,542	51.6	32
8	2092862	349M-007865	85TH ST W & AVE.D-8	LANCASTER 93536 November, 2012	11/01/12	TOU-PA-A	\$2,210.82	18,017	49.4	31
8	2092862	349M-007865	85TH ST W & AVE.D-8	LANCASTER 93536 December, 2012	12/04/12	TOU-PA-A	\$1,844.07	11,950	36.7	33












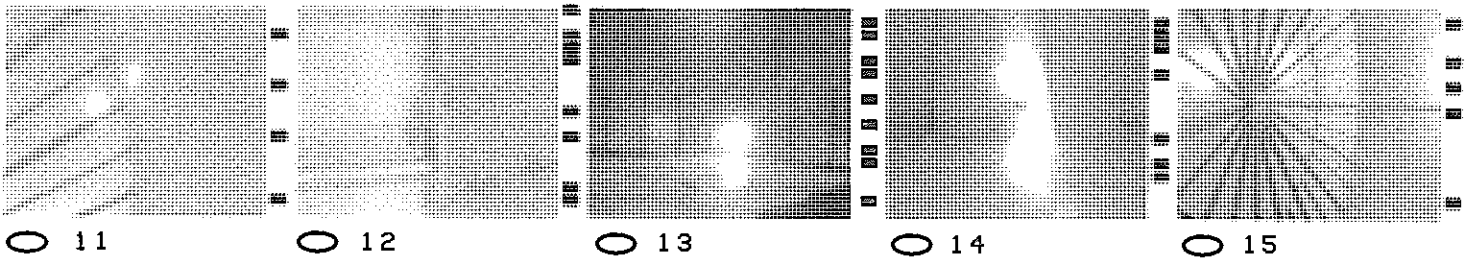

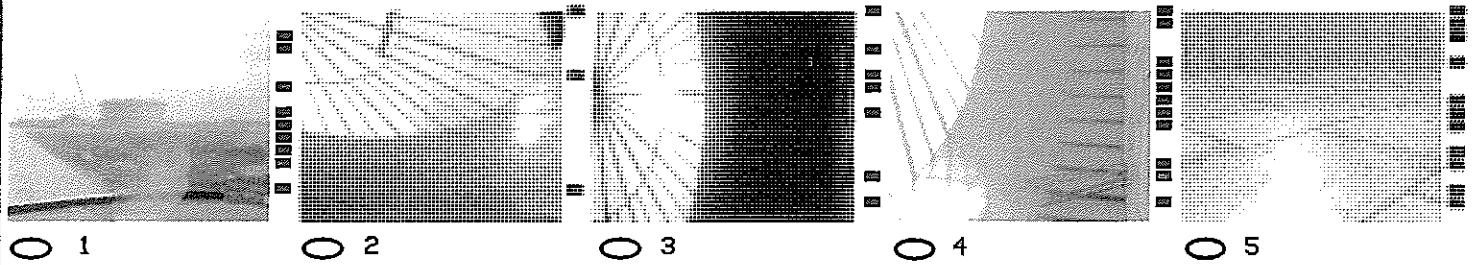


Photo Proof Sheet

hp psc 1300
all-in-one

- Step 1:** to select photo(s), fill in bubble(s) underneath with a dark pen.
- Step 2:** decide whether printing on large or small paper size.
- Step 3:** for large paper, select one paper type and one layout.
- Step 4:** place sheet on scanner glass at front left corner. Press 

 Print all images on memory card

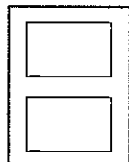
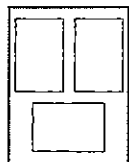
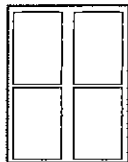



Select large paper type
Select one layout below

plain

photo


small paper,
photo paper only







4x6























Underground Antelope Valley

Beneath the Antelope Valley are water basins, or aquifers, going down in some cases thousands of feet. But experts say the water in them is not all useable for reasons of pumping costs, naturally occurring arsenic and other contaminants, and the threat of ground-level subsidence.

ale
les
ed
in-
its
on

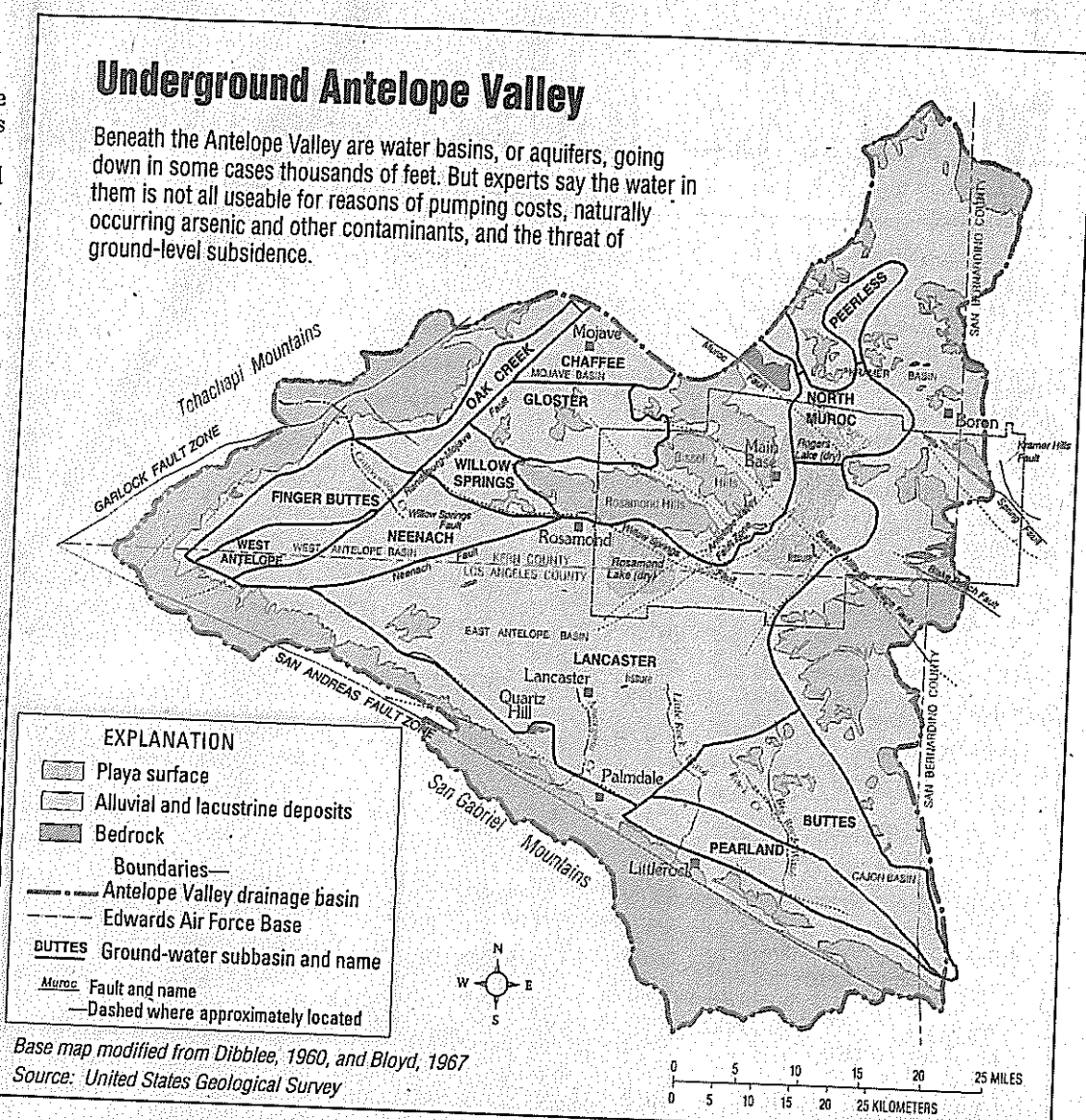
is
or
o-
ar

or
ye
e-
e
e
e

S
Y
S
E
R

S
T

S



fer as to reasonable estimates of natural recharge and virtually all other components of water budgets ... all the while using the same formulae and scientific principles to reach their conclusion," the judge wrote.

Some experts testified that the basin was not in overdraft and that recharge was in excess of, or in balance with, the amount of water pumped from the ground "so that there was a surplus in the aquifer," Komar wrote. He added: "Observable conditions in the Val-

ley are inconsistent with those conclusions."

"If there were as surplus ... there should not be subsidence of land, nor the need to drill for water at deeper and deeper levels in those parts of the aquifer most affected by the overdraft," Komar said. "The physical condition of the Valley is inconsistent with those estimates that there is and has been a surplus of water in the aquifer."

He noted the Valley's large and complex geology, causing

connection between underground streams to vary considerably from one part of the aquifer to another.

In his conclusion, Komar said, "It should not be assumed that the safe yield management number may not change as climate circumstances and pumping may change, or as the empirical evidence based on experience in managing the basin suggests it is either too high or too low."

J.M.W.C.

PUMP RECORDS

Well 1 (500 gpm)

$$ACFT = \text{HOURS} \times 60 \times 500 \div 325,828$$

DATE | PUMP HOURS

1/2/00	9358			
1/23/01	12087	▲	2729 HRS =	251 ACFT
1/21/02	15262	▲	3175 HRS =	292 ACFT
1/22/03	20070	▲	4808 HRS =	443 ACFT
1/22/04	23468	▲	3398 HRS =	313 ACFT

Well 3 (500 gpm)

$$ACFT = \text{Hours} \times 60 \times 500 \div 325,828$$

1/2/00	15533			
1/1/01	19597	▲	4064 HRS =	374 ACFT
1/6/02	23211	▲	3614 HRS =	333 ACFT
1/3/03	25991	▲	2780 HRS =	256 ACFT
1/3/04	28224	▲	2233 HRS =	206 ACFT

Well 4 (1200 gpm)

$$ACFT = \text{Hours} \times 60 \times \overset{1200}{\cancel{500}} \div 325,828$$

1/2/00	5036			
1/1/01	5721	▲	685 HRS =	151 ACFT
2/31/02	6148	▲	427 HRS =	94 ACFT
2/11/03	6277	▲	129 HRS =	29 ACFT
2/31/04	6885	▲	608 HRS =	134 ACFT

Well 5 (1000 gpm)

$$ACFT = \text{Hours} \times 60 \times 1000 \div 325,828$$

2/23/00	4482			
2/24/01	4629	▲	147 HRS =	27 ACFT
2/28/02	5507	▲	878 HRS =	162 ACFT
2/23/03	6193	▲	686 HRS =	126 ACFT
2/1/04	7278	▲	1085 HRS =	200 ACFT

10/23/00

10/23/00	in stalled this book of Box for halting
10/24/00	checked well
10/25/00	" "
10/26/00	" "
10/27/00	" " increased booster pump due to low water pressure this well ran during the daytime
10/28/00	due to some unknown reason this booster pressure high side changed from 58 PSI. to 64 PSI & changed it it now shuts down a 52 PSI well let stay a day and then raise it a little @ a time J.G.
10/28	checked well
10/29	Checked well
10/30	checked well
10/31/00	pulled in wires for booster pump heater checked well
11-1-00	Picked up activity sheet for water pumped checked well well pumping slow meter 6953047.1
11-2-00	9358 hr CL2.5 None added 40 psi.
11-3-00	9368 hr CL2.5 none added 49 psi. J.P. RP
11-4-00	9377 hr CL2.5 CL2 " " 45 psi. J.D.
11-4-00	well fine (5) is operating
11/5/00	" " " " "
11/6/00	turned all booster pump so well 3 & 4 will run
11-6-00	9389 hr .5 CL2 None added 38 psi. J.D.
11-7-00	9399 hr. .5 CL2 " " 40 psi. J.D.
11-7-00	Replace Flor. Bulbs Full tank J.D.
11-8	checked well well 4 is pumping
11-9	9389 hr .5 CL2 None added 38 psi. J.D.
11-10	9389 hr. .5 CL2 10 gal CL2 40 psi.
11-10	check well freeze protection working J.G.
11-11-00	" " " " "
11-12	running well # 3 to meter
11-13	Increased booster meter added 2 1/2 Gal. oil to pump drip J.G.
11-13	9399 hr. .5 CL2 None added 50 psi. J.D.
11-14	check out ok
11-16	" " " put lock on record book box
11-16	9426 hr .5 CL2 None added. 40 psi. J.D.
11-17	turned all Booster pump to get well # 3 on line for a few hours
11-17	9434 hr. .5 CL2 None added 40 psi. J.D.
11-18	9434 hr .5 CL2 " " " " J.D.
11-18	well # 3 running to meter
11-19	checked well
11-21	9444 hr .5 CL2 None added 40 psi. J.D.

6

2-24-01	9728 hr	5clg	45 ps.	J.D.
2-24-01	checked well			
2-25-01	"	"	well is off	
2-26-01	"	"	" " "	
2-27-01	"	"	" " "	
2-27-01	9728 hr	Same	J.D.	
2-28-01	changed Batteries in flow meter			
3-1-01	9728 hr	Same	35 ps.	J.D.
3-2-01	"	"	"	J.D.
3-2-01	checked well			
3-3-01	shut down tank out cooler, stored,			
3-4-01	this well will be down for pulling to check bar low efficiency.			

11-23	12087 hr.	2clg	48 ps.	J.D.
12-1	12125 hr	2clg	20 ps.	J.D.
12-01	12144 hr	2clg	40 ps.	6 gal 12 added J.D.
12-03	12165 hr	2clg	40 ps.	J.D.
12-5	12180 hr	2clg	60 ps.	J.D. 6 gal
12-8-01	12205 hr	2clg	39 ps.	J.D.
12-10-01	12235 hr	2clg	40 ps.	J.D. 4 gal added
12-13-01	12256 hr	2clg	39 ps.	J.D. 10 gal added
12-15-01	12294 hr	2clg	40 ps.	J.D.
12-20-01	12326 hr	2clg	40 ps.	J.D.
12-22-01	12340 hr	2clg	50 ps.	J.D.
12-24-01	12353 hr	2clg	50 ps.	J.D.
12-25-01	12370 hr	2clg	50 ps.	J.D.
12-28-01	12389 hr	2clg	40 ps.	J.D. 12 clg added
12-30-01	12401 hr	2clg	45 ps.	J.D.

2002


1-1-02	12415 hr	2clg	40 ps.	J.D.
1-5-02	12451 hr	2clg	57 ps.	J.D.
1-7-02	12464 hr	2clg	41 ps.	J.D.
1-8-02	12471 hr	2clg	40 ps.	J.D.
1-10-02	12471 hr	2clg	35 ps.	J.D.
1-13-02	12471 hr	2clg	35 ps.	J.D.
1-13-02	well # 1 not operating worked on well # 2/10 now operating			
1-17-02	12512	2clg	40 ps.	J.D.
1-21-02	12535	2clg	40 ps.	J.D.
1-29-02	12541	2clg	40 ps.	J.D.
1-31-02	12606	2clg	40 ps.	J.D.

10

1-28-03	15850 hr. 2c12	53 psi J.D.	
1-30-03	15863 hr. 2c12	50 psi J.D.	5
2-1-03	15875 hr. 2c12	55 psi J.D.	5
2-4-03	15915 hr. 2c12	57 psi J.D.	5
2-6-03	15937 hr. 2c12	50 psi J.D.	5
2-9-03	15950 hr. 2c12	50 psi J.D.	5
2-10-03	15976 hr. 2c12	40 psi J.D.	5
2-11-03	15985 hr. 2c12	50 psi J.D.	5
2-15-03	16006 hr. 2c12	40 psi J.D.	5
2-17-03	16006 hr. 2c12	50 psi J.D.	5
2-20-03	16030 hr. 2c12	40 psi J.D.	5
2-22-03	16037 hr. 2c12	53 psi J.D.	5
2-24-03	16037 hr. 2c12	40 psi J.D.	5
2-27-03	16049 hr. 2c12	54 psi J.D.	5
3-1-03	16049 hr. 2c12	40 psi J.D.	5
3-3-03	16049 hr. 2c12	43 psi J.D.	5
3-4-03	16049 hr. 2c12	40 psi J.D.	5
3-6-03	16056 hr. 2c12	50 psi J.D.	5
3-8-03	16075 hr. 2c12	50 psi J.D.	5
3-10-03	16110 hr. 2c12	40 psi J.D.	5
3-13-03	16110 hr. 5c12	45 psi J.D.	6
3-15-03	16115 hr. 5c12	45 psi J.D.	6
3-17-03	16137 hr. 5c12	43 psi J.D.	6
3-19-03	16145 hr. 5c12	40 psi J.D.	6
3-22-03	16145 hr. 5c12	40 psi J.D.	6
3-25-03	16145 hr. 5c12	40 psi J.D.	6
3-27-03	16145 hr. 5c12	55 psi J.D.	6
3-28-03	Jim the Electrical is now ok but the chlorinator needs primed J.D.		6
	Thanks Terry		6
3-29-03	16160 hr. 5c12	40 psi Reprim J.D.	6
3-31-03	16178 hr. 5c12	53 psi J.D.	6
4-1-03	16196 hr. 5c12	52 psi J.D.	6
4-3-03	16225 hr. 5c12	53 psi J.D.	6
4-5-03	16242 hr. 5c12	45 psi J.D.	6
4-7-03	16275 hr. 5c12	50 psi J.D.	7
4-8-03	16291 hr. 5c12	53 psi J.D.	7
4-10-03	16313 hr. 5c12	55 psi J.D.	7
4-12-03	16332 hr. 5c12	42 psi J.D.	7
4-14-03	16351 hr. 5c12	40 psi J.D.	7
4-15-03	16361 hr. 5c12	40 psi J.D.	7
4-17-03	16383 hr. 5c12	53 psi J.D.	7
4-19-03	16400 hr. 5c12	53 psi J.D.	7
4-21-03	16438 hr. 5c12	55 psi J.D.	7

14

11-13-03	20069 hr 58 ps. 4x12 J.D	well 1, 3 running	1
11-14-03	20070 hr 50 ps. 4x12 J.D		1
11-16-03	20070 hr 45 ps. 4x12 J.D		1
11-17-03	20070 hr 42 ps. 4x12 J.D		1
11-18-03	20070 hr 51 ps. 4x12 J.D		1
11-20-03	20070 hr 50 ps. 4x12 J.D		1
11-22-03	20070 hr 42 ps. 4x12 J.D		1
11-26-03	20070 hr 57 ps. 4x12 J.D		1
11-29-03	20070 hr 50 ps. 4x12 J.D		1
12-1-03	20070 hr 55 ps. 4x12 J.D		1
12-3-03	20070 hr 55 ps. 4x12 J.D		1
12-5-03	20070 hr 45 ps. 4x12 J.D		1
12-7-03	20070 hr 55 ps. 4x12 J.D		1
12-8-03	flushed out well to clear up J.D		2
12-8-03	State Health Inspector Inspected 12-5-03		1
12-9-03	20075 hr 60 ps. J.D. 4x12		
12-10-03	20086 hr 45 ps. J.D. 4x12 Reprimed 6 1/2		
12-13-03	20109 hr 45 ps. 4x12 J.D		
12-14-03	20117 hr 55 ps. 4x12 J.D		
12-16-03	20156 hr 53 ps. 4x12 J.D		
12-17-03	well running on meter		
12-18-03	11 11 11 11 replaced booster pump motor J.D		
12-18-03	20155 hr 45 ps. 4x12 J.D	changed heat lite bulb J.D	
12-20-03	20166 hr 55 ps. 4x12 J.D	well 1 & 3 running	
12-21-03	20166 hr 52 ps. 4x12 J.D		
12-22-03	20179 hr 45 ps. 4x12 J.D		
12-23-03	20182 hr 50 ps. 4x12 J.D		
12-24-03	changed heat lite bulb J.D		
12-26-03	20202 hr 55 ps. 4x12 J.D		
12-27-03	20211 hr 45 ps. 4x12 J.D		
12-28-03	20215 hr 50 ps. 4x12 J.D		
12-29-03	20229 hr 45 ps. 4x12 J.D		
12-30-03	20234 hr 45 ps. 4x12 J.D		
12-31-03	20239 hr 45 ps. 4x12 J.D		
1-2-04	20254 hr 52 ps. 4x12 J.D		
1-3-04	20254 hr 50 ps. 4x12 J.D		
1-5-04	20266 hr 40 ps. 4x12 J.D		
1-6-04	Booster pump impeller came off shaft		
1-7-04	D.R.C. pump impeller fixed and reinstalled J.D		
1-8-04	20273 hr 35 ps. 4x12 J.D	running well 3 & 1	
1-10-04	20286 hr 45 ps. 4x12 J.D		
1-12-04	20305 hr 55 ps. 4x12 Reprimed J.D		
1-13-04	20316 hr. 38 ps. 4x12 J.D		
1-16-04	20340 hr 45 ps. 4x12 J.D		



11/18/04	23446	55 psi	0.57H
11-18-04	shut down Reactor		
11/19/04	23450	50 psi	0.67H
11-20-04	23457	45	0.67H
11/21/04	23462	50	0.77H
11/22/04	23469	50	0.7
11/23/04	23474	45	0.67H
11/24/04	23498	50	0.67H
11/26/04	23522	60	0.77H
11-28-04	23550	50	0.67H
11/28-04	23560	60	0.67H
11-29-04	shut down Reactor with changes		
11-30-04	23571	50	0.67H
12/1/04	23582	60	0.77H
1-3-	23597	50	0.67H
12/5/04	23600	45	0.87H
12/6/04	23624	40	0.77H
12/7/04	23632	40	0.77H
12/8/04	23639	40	0.67H
12/9/04	23637	45	0.67H
12-9-04	well ok		
12-10-04	shut down for 3 to run a bit		
12-11-04	started up well		
12-12-04	OK		
12-13-04	well 2 off		
12-14-04	well 2 on		
12-14-04	23650	45 psi	0.67H
12-15-04	23660	50 psi	0.57H
12-16-04	23672	60 psi	0.47H
12-17-04	23684	40 psi	0.47H
12-18-04	23698	40 psi	0.47H
12-19-04	23716	50 psi	0.47H
12-20-04	lits for burned and installed new Bulb	47 psi	
12-23	23739	40 psi	0.77H
12-24	23737	30	0.67H
12-25	23750	45 psi	0.67H
12-26-04	23753	42 psi	0.77H
12-28	23772	50	0.77H
12-29	23780	50	0.77H
12-30-04	23785	45	0.67H
12-31-04	23791	50	0.67H
1-1-05	23800	50	0.67H
1-2-05	23806	50 psi	0.87H
1-3-05	23816	50 psi	0.77H
1-4-05	23820	50 psi	0.87H

10120/00 well #3

10/21/00	Book & Box was installed
10/21/00	water usage much lower now
10/22/00	checked well
10/23/00	" " " "
10/24/00	" " " " OK
10/25/00	" " " "
10/26/00	" " " "
10/27/00	" " " "
10/28/00	" " " "
10/29/00	" " " "
10/30/00	" " " "
10/31/00	checked well
11/1/00	checked well picked up activity pumping sheet
11-2-00	15533 hr .5 cl2 4ops: - no cl2 added J.D.
11-3-00	15533 hr .5 cl2 4ops: " " " J.P.
11-4-00	15533 hr .5 cl2 4ops: " " " J.D.
11-4-00	well fire will properly supply all the water for week end
11/5/00	all wells file except well #5 pressure reads 58 P.S.I. probably 5 was the only well not timbered with.
11/4/00	stopped well #7 to let 3 & 4 operate
11-6-00	15533 hr .5 cl2 4ops: - no cl2 added J.D.
11-7-00	15536 hr .5 4ops: - 6 gal cl2 J.D.
11-8-00	checked well ok
11-11-00	" "
11-12-00	well #2 zone running
11-13-	" " " "
11-13	15537 hr .5 4ops: no cl2 added J.D.
11-14	checked ok
11-16	checked ok
11-16	15537 hr .5 cl2 5ops: no cl2 added J.D.
11-17	15537 hr .5 cl2 4ops: " " " J.D.
11-18	15541 hr .5 cl2 4ops: " " " J.P.
11-19	checked well ok
11-20	15548 hr .5 cl2 4ops: no cl2 added J.P.
11-24	15549 hr .5 cl2 4ops: " " " J.D.
11-25	well #5 running
11-26	" " " "
11-29	well #2 & 3 running
11-28	well #3 running
11-28	15560 hr .5 cl2 4ops: no cl2 added J.D.
11-29	15566 hr .5 cl2 4ops: " " " J.D.
11-30	15567 hr .5 cl2 4ops: " " " J.D.

9-29-01	19493 hr	2c12	40 psi	J.D.
10-2-01	19506 hr	2c12	50 psi	J.D.
10-4-01	19516 hr	2c12	52 psi	J.D.
10-6-01	19522 hr	2c12	50 psi	J.D.
10-9-01	19532 hr	2c12	40 psi	J.D. Reprime Ck
10-11-01	19538 hr	2c12	40 psi	J.D.
10-18-01	19566 hr	2c12	40 psi	J.D.
10-20	19574 hr	2c12	50 psi	J.D.
10-22	19583 hr	2c12	48 psi	J.D.
10-24-01	19584 hr	2c12	50 psi	J.D.
11-1-01	19597 hr	2c12	52 psi	J.D.
1-3-01	19597 hr	2c12	50 psi	J.D.
1-7-01	19597 hr	2c12	50 psi	J.D.
1-14-01	19597 hr	2c12	55 psi	J.D.
1-21-01	19597 hr	2c12	45 psi	J.D.
1-23-01	19599 hr	2c12	45 psi	J.D.
1-29-01	19608	2c12	40 psi	J.D.
2-1-01	19608	2c12	48 psi	J.D.
2-3-01	19608	2c12	45 psi	J.D. Rain
2-15-01	19613	2c12	413 psi	J.D.
2-22-01	19614	2c12	47 psi	J.D.
2-24-01	19615 hr	2c12	46 psi	J.D.
2-28-01	19615 hr	2c12	51 psi	J.D.

2002

-1-02	19617 hr	2c12	52 psi	J.D.
-4-02	19617 hr	2c12	50 psi	J.D.
-5-02	19617 hr	2c12	48 psi	J.D.
-10-02	19622 hr	2c12	50 psi	J.D.
-13-02	19634 hr	2c12	50 psi	J.D.
-17-02	19637 hr	2c12	52 psi	J.D.
-21-02	19642 hr	2c12	45 psi	J.D.
-27-02	19647 hr	2c12	50 psi	J.D.
-31-02	19649 hr	2c12	50 psi	J.D.
-2-02	19649 hr	2c12	50 psi	J.D.
-9-02	19666 hr	2c12	35 psi	J.D.
-14-02	19668 hr	2c12	50 psi	J.D.
-16-02	1968 hr	2c12	52 psi	J.D.
-21-02	19668 hr	2c12	52 psi	J.D.
-26-02	19691 hr	2c12	38 psi	J.D.
-28-02	19697 hr	2c12	45 psi	J.D.
-4-02	19708 hr	2c12	46 psi	J.D.
-7-02	19709 hr	2c12	45 psi	J.D.
-14-02	19711 hr	2c12	55 psi	J.D.
-15-02	19711 hr	2c12	52 psi	J.D.

0-12-02	22609 hr	2C12	52 ps.	J.D.
0-15-02	22688 hr	2C12	55 ps.	J.D.
0-17-02	22735 hr	2C12	60 ps.	J.D.
0-19-02	22779 hr	2C12	65 ps.	J.D.
0-21-02	22832 hr	2C12	50 ps.	J.D.
0-23-02	22904 hr	2C12	58 ps.	J.D.
0-31-02	23070	2C12	56 ps.	J.D.
11-6-02	23211	2C12	50 ps.	J.D.
11-11-02	23211	2C12	44 ps.	J.D.
11-12-02	23211	2C12	58 ps.	J.D.
11-16-02	23211	2C12	50 ps.	J.D.
11-18-02	23213	2C12	55 ps.	J.D.
11-20-02	added 3 gal drip oil			
11-25-02	23216	2C12	55 ps.	J.D.
11-27-02	23216	2C12	45 ps.	J.D.
11-30-02	23216 hr	2C12	48 ps.	J.D.
12-2-02	23218 hr	2C12	50 ps.	J.D.
12-4-02	23238 hr	2C12	50 ps.	J.D.
12-7-02	23239 hr	2C12	45 ps.	J.D.
	23243 hr	2C12	45 ps.	J.D.
12-7-02	Hydraulic well testing By Gary Sardul (Edison co)			
12-12-02	23243	2C12	48 ps.	J.D.
12-17-02	23249	2C12	45 ps.	J.D.
12-21-02	23253	2C12	48 ps.	J.D.
12-26-02	23253	2C12	55 ps.	J.D.
12-31-02	23253	2C12	50 ps.	J.D.
1-1-03	23256	2C12	55 ps.	J.D.
1-3-03	23282	2C12	40 ps.	J.D. Blowing air from tank
1-7-03	23302	2C12	50 ps.	J.D.
1-13-03	23303	2C12	55 ps.	J.D.
1-16-03	23303	2C12	60 ps.	J.D.
1-18-03	23316	2C12	50 ps.	J.D. cleaned pump house 1-3
1-20-03	23333	2C12	48 ps.	J.D.
1-21-03	23337	2C12	42 ps.	J.D.
1-23-03	23338	2C12	50 ps.	J.D.
1-27-03	23339	2C12	55 ps.	J.D.
1-30-03	23339	2C12	58 ps.	J.D.
2-1-03	23339	2C12	55 ps.	J.D.
2-4-03	23342	2C12	50 ps.	J.D.
2-6-03	23349	2C12	60 ps.	J.D. Reprime
2-8-03	23353	2C12	58 ps.	J.D.
2-10-03	23358	2C12	48 ps.	J.D.
2-13-03	23359	2C12	55 ps.	J.D.
2-15-03	23359	2C12	58 ps.	J.D.
2-21-03	23351	2C12	55 ps.	J.D.

10-20-03	25951 hr	4cl2	45 psi	J.D.	two wells running
10-21-03	25955 hr	4cl2	45 psi	J.D.	
10-23-03	25966 hr	4cl2	45 psi	J.D.	
10-25-03	25972 hr	4cl2	43 psi	J.D.	
10-27-03	25982 hr	4cl2	45 psi	J.D.	
10-29-03	25985 hr	4cl2	50 psi	J.D.	
10-30-03	25990 hr	4cl2	50 psi	J.D.	
11-1-03	25991 hr	4cl2	52 psi	J.D.	
11-3-03	25991 hr	4cl2	50 psi	J.D.	
11-6-03	25991 hr	4cl2	55 psi	J.D.	
11-8-03	25991 hr	4cl2	58 psi	J.D.	
11-10-03	25991 hr	4cl2	50 psi	J.D.	
11-11-03	25991 hr	4cl2	50 psi	J.D.	
11-13-03	25992 hr	4cl2	50 psi	J.D.	
11-16-03	25992 hr	4cl2	45 psi	J.D.	
11-17-03	25992 hr	4cl2	48 psi	J.D.	
11-20-03	25993 hr	4cl2	50 psi	J.D.	
11-22-03	25993 hr	4cl2	45 psi	J.D.	
11-24-03	25995 hr	4cl2	45 psi	J.D.	
11-28-03	25995 hr	4cl2	55 psi	J.D.	
12-1-03	25999 hr	4cl2	52 psi	J.D.	
12-2-03	25999 hr	4cl2	60 psi	J.D.	
12-3-03	26000 hr	4cl2	45 psi	J.D.	
12-7-03	26001 hr	4cl2	45 psi	J.D.	
12-8-03	pumped out well to clean up				
12-8-03	state health inspector did inspection				
	on 12/5/03				
12-9-03	26003 hr	4cl2	45 psi	J.D.	
12-10-03	26004 hr	4cl2	45 psi	J.D.	
12-10-03	running this well 30 min to keep clean				
12-11-03	"	"	"	"	well 1 & 3
12-12-03	"	"	"	"	pumping
12-13-03	26006 hr	45 psi	4cl2	J.D.	well # 1 & 3 running
12-14-03	26010 hr	48 psi	4cl2	J.D.	
12-16-03	26013 hr	45 psi	4cl2	J.D.	
12-20-03	26016 hr	55 psi	4cl2	J.D.	
12-21-03	26019 hr	52 psi	4cl2	J.D.	
12-24-03	26022 hr	45 psi	4cl2	J.D.	
12-27-03	26023 hr	45 psi	4cl2	J.D.	
12-30-03	26023	45 psi	4cl2	J.D.	
12-31-03	26026	48 psi	4cl2	J.D.	
1-3-04	26026	55 psi	4cl2	J.D.	
1-7-04	26030	40 psi	4cl2	J.D.	
1-8-04	26033	45 psi	4cl2	J.D.	

10-23-04	28199	55 psi	0.5 7H
10-24-04	28199	45 psi	0.5 7H
10-25-04	28199	45	0.5 7H
10-27-04	28201	50 psi	0.5 7H
10-28-04	28201	45 psi	0.5 7H
10-29-04	28201	48 psi	0.5 7H
10-30-04	28214	50 psi	0.5 7H
10-31-04	28224	60 psi	0.5 7H
11/1/04	28224	50 psi	0.5 7H
11/2/04	28224	55 psi	0.5 7H
11/3/04	28224	50 psi	0.5 7H
11/4/04	not much pumping man JG		
11/4/04	28224	50 psi	0.5 7H
11/5/04	28224	50 psi	0.4
11/6/04	28224	50 psi	0.3 7H
11/7/04	28226	50	0.4 7H
11/8/04	28235	45	0.4 7H
11/9/04	28245	shut well 50 down	0.5 7H
11/10/04	28247	55	0.5 7H
11/11/04	28253	50	0.6 7H
11-12-04	started well JG		
11-12-04	28253	50	0.5 7H
11-13-04	28253	60	0.5 7H
11-14-04	28253	50	0.6
11-16-04	28263	50	0.7 7H
11-17	28263	48	0.6 7H
11-18-04	28266	55	0.6 7H
11-19	28265	50	0.7 7H
11-23	28265	45	0.5 7H
11-28	28265	50	0.6 7H
11-31-04	28265	50	0.6 7H
11-29-04	pumped well to clean up JG		
11-30-04	28265	50	0.7 7H
12-1-04	28265	60 psi	0.6 7H
12-2	28270	55	0.6 7H
12-4	28270	60	0.5 7H
12-6-04	28273	50	0.5 7H
12-8-04	28275	50	0.5 7H
12-10-04	28275	50	0.7 7H
12-11/04	28277	45	0.7 7H
12-12	28277	50	0.5 7H
12-13-04	28307	60 psi	0.6 7H
12-14-04	28307	45	0.6 7H
12-15-	28307	50	0.7 7H
12-15-	28307	60	0.6 7H

Tall starts

10/23/00	checked well add 1 PT drip oil	1
10/24/00	added 1 PT of drip oil	1
10/25/00	" " " " "	1
10/26/00	checked well & tanks operational	1
10/26/00	added 1 PT oil to drip system	1
11/1/00	Picked up activity sumping sheet for month	1
11-2-00	38ps. 5036hr .5clz none added J.D.	1
11-3-00	pulled in wires for booster heater	1
11-3-00	water pumped out the month of oct. made for flow meter 29996700 checked well	1
11-3-00	38ps. - 5036hr .5clz none added J.D.	1
11-4-00	50ps. - 5036hr - .5clz " " J.D.	1
11/4/00	well not operating	
11/5/00	" " " added 1 PT drip oil	
11/6/00	not enough water usage to demand it to well to run	
11-6-00	5036hr - 42ps. .5clz none added J.D.	1
11-7-00	Cold start wind installed cover house on booster pump added 1 PT drip oil.	1
11-7-00	5043hr - 45ps. .5clz none added J.D.	1
11-8-00	checked well	
11-9-00	checked well added 1 PT oil well #4 leading	
11-9-00	5054hr - 40ps. .5clz none added J.D.	1
11-10-00	5058hr 45ps. .5clz " " J.D.	1
11-11-00	5062hr 45ps. .5clz 10gal added J.D.	1
11-10-00	checked well	
11-11-00	" " added 1 PT drip oil greased booster pump motor installed belt under booster pump.	
11-11	water line froze and pushed 45" elbow off @ hose bib added 1 PT drip oil	
11-13	5067hr 38ps. .5clz none added J.D.	1
11-14	checked well ok no oil added	1
11-14	5067hr 38ps. .5clz none added J.D.	1
11-15	added 1 PT OIL to drip syst.	
11-16	5067hr 45ps. .5clz none added J.D.	1
11-17	shut down well #4 to canal well #3 to run	
11-17	5067 35ps. .5clz none added J.D.	1
11-18	5070 38ps. .5clz " " J.D.	1
11-19	stopped well #4 to let #3 & #1 run added 1 PT oil	
11-19	well #3 & #1 running water PVC pipe froze and broke under water cooler	
11-20	5076hr 50ps. .5clz none added J.D.	1
11-21	5081hr 53ps. .5clz " " J.D.	1

10-1-01	5709 hr. 2cl2 36 psi J.D.
10-1-01	added 1 PT drip oil J.D.
10-2-01	" " " " J.D.
10-3-01	" " " " J.D. 1 & 3 running J.D.
10-4-01	5713 hr. 2cl2 48 psi J.D.
10-4-01	added 1 PT drip oil 1 & 3 pump running J.D.
10-6-01	5713 hr. 2cl2 40 psi J.D.
10-6-01	added 1 PT drip oil 1 & 3 running J.D.
10-7-01	" " " " " " J.D.
10-8-01	" " " " " " J.D.
10-8-01	part of antelope test done J.D.
10-9-01	5716 hr. 2cl2 35 psi J.D.
10-9-01	added 1 PT drip oil J.D.
10-10-01	" " " " " " J.D.
10-11-01	5717 hr. 2cl2 50 psi J.D.
10-11-01	added 1 PT drip oil J.D.
10-12-01	" " " " " " J.D.
10-12-01	5717 hr. 2cl2 45 psi J.D.
10-13-01	added 1 PT drip oil
10-14-01	" " " " " well #5 running J.D.
10-15-01	5718 hr. 2cl2 50 psi J.D.
10-16-01	5719 hr. 2cl2 40 psi J.D. cl2 - leak small
10-17-01	added 1 PT drip oil J.D.
10-18-01	" " " " " " J.D.
10-18-01	5719 hr. 2cl2 40 psi J.D. comp. Leak Fixed
10-18-01	added 1 PT drip oil J.D.
10-19-01	5719 hr. 2cl2 45 psi J.D.
10-19-01	added 1 PT oil J.D.
10-22-01	5720 hr. 2cl2 40 psi J.D. 2 pt oil
10-24-01	5720 hr. 2cl2 50 psi J.D. 2 pt oil
10-25-01	5721 hr. 2cl2 45 psi J.D.
10-25-01	added 1 P oil
10-26-01	" " drip oil J.D.
10-27-01	" " " " " " J.D.
10-28-01	" " " " " " J.D.
10-29-01	" " " " " " J.D.
10-30-01	" " " " " well down Electrical problems Edison had power failure here in antelope area till about 7 P.M.
10-31	added 1 pt drip oil
11-1	5721 .2cl2 50 psi J.D.
11-1-01	added 1 PT drip oil J.D.
11-2-01	well not pump much water J.D.
11-3-01	" " " " " " J.D.
11-4-01	" " " " " " J.D.

- 10-27-02 added drip oil 1 PT flg
- 10-27-02 Greased booster pump motor flg
- 10-28-02 added drip oil 1 PT flg
- 10-29-02 " " " " " flg
- 10-30-02 " " " " " flg
- 10-31-02 " " " " " cleaned well house flg
- 10-31-02 was unable to get pressure set right I installed new gauges then reset pressure was able to adjust the pressure as it showed, but the two hundred pound gauge that was on the system was 20 pounds off now pressure is doing as it showed flg on @ 30 off @ 60 lbs
- 10-31-02 6148 hr. 2 c 12 45 psi flg
- 11-1-02 added 1 PT drip oil flg
- 11-1-02 heat protection for booster pump started flg
- 11-2-02 added 1 PT drip oil flg
- 11-3-02 " " " " " flg
- 11-4-02 " " " " " flg
- 11-5-02 " " " " " flg
- 11-6-02 " " " " " flg
- 11-7-02 " " " " " flg
- 11-8-02 " " " " " flg
- 11-9-02 " " " " " flg
- 11-11-02 6148 hr. 45 psi. 2 c 12 d.p. flg
- 11-11-02 added 1 PT drip oil flg
- 11-12-02 6148 hr. 43 psi. 2 c 12 d.p. flg
- 11-13-02 added 1 PT drip oil flg
- 11-14-02 " " " " " flg
- 11-15-02 " " " " " flg
- 11-16-02 6149 hr. 48 psi. 2 c 12 d.p. flg
- 11-16-02 added 1 PT drip oil flg
- 11-17-02 " " " " " flg
- 11-19-02 6149 hr. 47 psi. 2 c 12 d.p. flg
- 11-18-02 added 1 PT drip oil flg
- 11-19-02 " " " " " flg
- 11-21-02 6149 hr. 82 psi. 2 c 12 d.p. flg
- 11-21-02 added 1 PT drip oil flg
- 11-22-02 " " " " " flg
- 11-22-02 " " " " " flg
- 11-22-02 well #5 not running saw motor maintenance
- 11-23-02 added 1 PT drip oil flg
- 11-24-02 added 1 PT drip oil flg
- 11-25-02 " " " " " flg changed lite bulb
- 11-25-02 heat lite wire to booster pump cut several times in two weeks

- 10-2-03 added 1 PT drip oil flg
- 10-4-03 6272 hr 40 ps: 4cl2 J.D.
- 10-4-03 added 1 PT drip oil flg
- 10-5-03 6273 hr 45 ps: 4cl2 J.D.
- 10-6-03 6274 hr 50 ps: 4cl2 J.D.
- 10-6-03 added 1 PT drip oil flg
- 10-7-03 6275 hr 45 ps: 4cl2 J.D.
- 10-7-03 added 1 PT drip oil flg
- 10-8-03 " " " " " flg
- 10-9-03 " " " " " flg
- 10-9-03 well casing, column, Rod & spiders all nicely installed @ well # 5 all parts are new. flg
DRC Pumps done this work
- 10-9-03 6276 hr 40 ps: 4cl2 J.D.
- 10-11-03 6277 hr 50 ps: 4cl2 J.D.
- 10-11-03 added 1 PT drip oil flg
- 10-10-03 DRC Pumps installed motor @ well # 5
D Lunder came to look about hook up welding said probably come back Tuesday or Wednesday flg
- 10-12-03 added 1 PT drip oil flg Killed a mouse Green
- 1-13-03 snake new Booster pump at well # 5
- 1-13-03 added 1 PT drip oil flg
- 1-13-03 6279 hr 40 ps: 4cl2 J.D.
- 1-14-03 6280 hr 50 ps: 4cl2 J.D.
- 1-14-03 added 1 PT drip oil flg
- 1-15-03 " " " " " flg
- 1-16-03 added " " " " " flg
- 10-16-03 6281 hr 35 ps: 4cl2 J.D.
- 10-17-03 added 1 PT drip oil flg
- 10-19-03 6283 hr 40 ps: 4cl2 J.D.
- 10-19-03 added 1 PT drip oil flg
- 10-20-03 " " " " " flg
- 10-20-03 6284 hr 40 ps: 4cl2 J.D.
- 10-21-03 6285 hr 40 ps: 4cl2 J.D.
- 10-21-03 added 1 PT drip oil flg 50 PSI
- 10-22-03 " " " " " flg
- 10-23-03 " " " " " flg
- 10-23-03 6286 hr 35 ps: 4cl2 J.D.
- 10-25-03 6287 hr 45 ps: 4cl2 J.D.
- 10-25-03 added 1 PT drip oil flg
- 10-26-03 " " " " " flg
- 10-27-03 " " " " " flg
- 10-28-03 " " " " " flg
- 10-29-03 " " " " " flg

10-25-04	6872	60 psi	0.57 ft
10-26-04	added 1 PT drip oil		
10-26-04	6877	50 psi	0.57 ft
10-27-04	added 1 PT drip oil fl		
10-27	6881	50	0.57 ft
10-28-04	6881	42 psi	0.57 ft
10-28-04	added 1 PT drip oil fl		
10-29-04			
10-29-04	added 1 PT drip oil fl		
10-30-04			
10-30-04	added 1 PT drip oil fl		
10-31	6885	40 psi	0.57 ft
10-31-04	added 1 PT drip oil fl		
11-1-04	6885	45 psi	0.57 ft
11-1-04	added 1 PT drip oil fl		
11-2-04	6885	50 psi	0.57 ft
11-2-04	added 1 PT drip oil fl 55 PSI		
11/3/04	6885	55 PSI	0.19 ft
11-3-04	added 1 PT drip oil fl		
11-4-04	6885	50	0.6 ft
11-4-04	added 1 PT drip oil 54 PSI fl		
11/5/04	6885	45 psi	0.6 ft
11-5-04	added 1 PT drip oil fl 52 PSI		
11/6/04	6889	50 psi	0.5 ft
11-6-04	added 1 PT drip oil fl		
11-7-04	"	"	"
8	"	"	"
11-8-04	added 1 PT drip oil fl		
11/8/04	6892	40 psi	0.6 ft
11-9-04	added 1 PT drip oil swept out well hand fl		
11-9-04	6892	50 psi	0.5 ft
11-10-04	6892	55 psi	0.5 ft
11-10-04	added 1 PT drip oil fl turned on Booster Booster pump		
11-11-04	6892	60 psi	0.16 ft
11-11-04	added 1 PT drip oil fl returns day		
11-12-04	6899	50	0.15
11-12-04	added 1 PT drip oil fl shut down Booster pump		
11-13-04	6899	45 psi	0.5 ft
11-14-04	6899	45 psi	0.4 ft
11-14-04	added 1 PT drip oil fl 56 PSI		
11-15-04	"	"	"
11-16-04	"	"	"
11-16	6901	40 psi	0.7

10/23/00

well 5

1

10/23/00 Boy & Book was installed

10/23/00 Greased Booster pump

11/4/00 started well #5 to apprate for week end

11/5/00 Sunday checked running ok added 1 qt drip oil
drip set a bit heavy adjusted it.

11/6/00 shut well down @ around 7:50 turned off oil drip

11-7-00 " " " " " " " " " " " "

11/8 called in wires for booster pump installed pump & power
house

11-12 Sunday ran well #5 all afternoon

shut down 5:45 PM closed oil drip

11-22 pulled in wires previously and hook up today
but white wire shows it is grounded so
moved on to well #4 pull in another white
wire @ later date. JB

12-24-00 running well #5 for weekend.

12-3-00 ran well #5 Sat all Sunday morning had to shut it
down to fix main line water leak @ 85th & Ave E

12-4-00 put graphite in tangles of leak to allow key to
enter more easily.

12-10-00 Sunday started well #5 to pump water JB

stopped well @ 6:04 PM shut off oil drip JB
turned off power @ booster & @ deep well JB

12/17/00 ran well #5 to keep well clean turned off 7:00 PM

1-22 4482 hr. 5 cl2 - none added J.D.

12-24-00 running well #5 today Dec 24-00 shut down @
5-20-00 PM

1-7-01 4490 hr. 5 cl2 none added J.D.

1-13-01 ran well #5 just enough to keep deep well fresh &
clean JB on the news today there saying we
may have rolling brown outs 1 hr on two off just
in case I filled the storage tank full to full, overall
slump badly, darn dull

2-10-01 installed new report box @ well #5
to keep book and pen in. JB

2-25-01 running well #5 for clean up to keep well
clean. added 1 qt drip oil

3-11-01 running well #5 for clean up

11-20-01 shut down well #5 as ran 9 days for electric charge check

11-21-01 4624 hr. 2cl2 .50 psi J.D.

11-23-01 4624 hr. 2cl2 .50 psi J.D.

11-26-01 running well #5 30 min to keep clean

12-01-01 " " " " " "

12-5-01 4624 .2cl2 50 psi J.D.

12-6-01 changed lite bulb @ Booster pump cover J.D.

12-8-01 Running well ~~to~~ to help clean J.D.

12-16-01 " " " " " "

12-23-01 " " " " " "

12-24-01 4624 .2cl2 .50 psi J.D.

12-31-01 4630 2cl2 50 psi J.D.

2002

1-1-02 4630 hr. 2cl2 .50 psi J.D.

1-19-02 ran well to clean it up J.D.

1-28-02 replaced windows in bath buildings @ well #5

1-31-02 4636 hr. 2cl2 50 psi J.D.

2-02-02 ran well for cleaning J.D.

2-6-02 greased booster pump J.D.

2-11-02 4639 hr. 2cl2 50 psi J.D.

2-18-02 pump well J.D.

2-24-02 " " " " " "

3-3-02 " " " " " "

3-3-02 added 3 pts drip oil J.D.

4-02 4642 hr. 2cl2 50 psi J.D.

3-9-02 pumped well J.D.

3-16-02 " " " " " "

4-1-02 4650 hr. 2cl2 50 psi J.D.

4-7-02 hour meter 0465011 Sunday 4-7-02 J.D.

4-8-02 started well #5

4-8-02 added 2 PT'S drip oil J.D.

4-9-02 4677 hr 2cl2 55 psi 1 qt 2cl2 added J.D.

4-9-02 added 1/2 pint drip oil J.D.

4-10-02 " " " " " " shut down for other wells to run J.D.

4-11-02 added 1 PT drip oil J.D.

4-12-02 " " " " " " J.D.

4-13-02 4698 2cl2 55 psi J.D.

4-13-02 added 1 PT drip oil J.D.

4-14-02 " " " " " " J.D.

4-15-02 " " " " " " J.D.

4-16-02 " " " " " " J.D.

4-17-02 worked on well 5 to get it up to running added 1 PT drip oil J.D.

11-29-02	5488 hr. 2x12 50 psi L.D. J
11-29-02	added 1 PT drip oil J
11-30-02	5488 hr. 2x12 50 psi L.B. Need Light Bulb. Booster
11-30-02	added 1 PT drip oil Light Bulb @ Booster pump
12-1-02	added 1 PT drip oil on 11-30-02 Booster pump full was J Taken out during daytime J
12-02-02	added 1 PT drip oil J
12-03-02	" " " "
12-04-02	" " " " J Replaced Booster pump pressure switch Replaced burned wires to pressure switch started pressure pump will put this well #5 back on line 12-5-02 J
12-05-02	put well #5 back on line added 1 PT drip oil J
12-07-02	5488 hr. 2x12 45 psi J.D. Light OK
12-07-02	added 1 PT drip oil J
12-08-02	" " " " " "
12-09-02	" " " " " " J Edison did Hydraulic testing
12-10-02	" " " " " " Jess Baker worked on well pump & electrical panel today J
12-11-02	added 1 PT drip oil J
12-12-02	" " " " " "
12-12-02	5491 hr. 2x12 58 psi J.D.
12-13-02	added 1 PT drip oil J
12-14-02	" " " " " "
12-15-02	" " " " " "
12-16-02	" " " " " "
12-17-02	" " " " " "
12-18-02	" " " " " "
12-19-02	" " " " " "
12-20-02	" " " " " "
12-21-02	" " " " " "
12-22-02	" " " " " "
12-23-02	" " " " " "
12-24-02	" " " " " "
12-25-02	" " " " " "
12-26-02	" " " " " "
12-28-02	5507 hr. 2x12 48 psi J.D.
12-28-02	1 PT drip oil J
12-28-02	1 PT drip oil J
12-30-02	1 PT " " " "
12-31-02	5510 hr. 2x12 49 psi J.D.
12-31-02	added 1 PT drip oil J
1-1-03	" " " " " "
1-4-03	5513 hr. 2x12 45 psi J.D.
1-4-03	added 1 PT drip oil J

12-18-03	Ground Booster pump flg
12-18-03	6182 hr 53 psi: 4c12 J.D.
12-19-03	Plenty of drip oil flg
12-20-03	6185 hr 52 psi: 4c12 J.D.
12-21-03	6189 hr 60 psi: 4c12 J.D. Leak D12 & B5
12-21-03	added 1 cup drip oil flg
12-22-03	" " " " flg well 1-3 & 5 running flg
12-22-03	6190 hr 40 psi: 4c12 J.D.
12-23-03	added 1 cup drip oil flg
12-23-03	6143 hr 50 psi: 4c12 J.D.
12-24-03	6143 hr 50 psi: 4c12 J.D.
12-26-03	added 1 1/2 cups drip oil flg
12-27-03	6193 hr 40 psi: 4c12 J.D.
12-27-03	added 1 cup drip oil flg
12-28-03	6193 hr 35 psi: 4c12 J.D.
12-28-03	added 2 cups drip oil flg
12-29-03	" " " " " " flg
12-29-03	6193 hr 45 psi: 4c12 J.D.
12-30-03	added 1 cup drip oil flg
12-30-03	6196 hr 50 psi: 4c12 J.D.
12-31-03	6196 hr 48 psi: 4c12 J.D.
12-31-03	added 1 cup drip oil flg
1-1-04	" " " " " " 2004 was near new its here flg
1-3-04	6199 hr 50 psi: 4c12 J.D.
1-5-04	added 3 cups drip oil flg
1-5-04	6206 hr 50 psi: 4c12 J.D.
1-6-04	added 1 1/2 cups drip oil flg
1-7-04	" " " " " " flg
1-8-04	6212 hr 40 psi: 4c12 J.D.
1-10-04	6213 hr 45 psi: 4c12 J.D.
1-10-04	added 2 cups of drip oil flg took out booster
1-11-04	" " " " " " flg pump pump is not
1-12-04	6218 hr 45 psi: 4c12 J.D. any good duct to sand
1-13-04	added 1 PVP drip oil flg more flg new pump
1-14-04	" " " " " " flg to arrive 1-15-04 flg
1-15-04	" " " " " " flg
1-16-04	" " " " " " flg pumped water from bottom
1-16-04	of storage tank flg
1-16-04	6218 hr 40 psi: 4c12 J.D.
1-17-04	extended inlet pipe on top of storage tank 10' flg
1-17-04	added 1 PT drip oil flg
1-18-04	6218 hr 55 psi: 4c12 J.D.
1-19-04	added 1 PT drip oil flg
1-20-04	" " " " " " flg
1-21-04	" " " " " " flg

9-7-04	7201	45 psi	0.7	7H
9-8-04	added 1 PT drip oil to H ₂ O			
9-8-04	7216	55 psi	0.7	7H
9-9-04	added 1 PT drip oil H ₂ O			
9-9-04	7231	45 psi	0.5	7H
9-10-04	added 1 PT drip oil H ₂ O			
9-10-04	7247	45	0.5	7H
9-11-04	7247	45 psi	0.5	7H
9-11-04	added 1 PT drip oil H ₂ O			
9-12-04	" " " " " H ₂ O			
9-12-04	7247	50 ps	0.5	7H
9-13-04	added 1 PT drip oil H ₂ O			
9-13-04	7247	45 psi	0.5	7H
9-14-04	7247	50 psi	0.5	7H
9-14-04	added 1 PT drip oil H ₂ O			
9-15-04	" " " " " H ₂ O			
9-16-04	" " " " " H ₂ O			
9-16-04	7268	50 psi	0.5	7H
9-17-04	7272	55 psi	0.5	7H
9-17-04	added 1 PT drip oil shut down booster pump impeller making rattling noise H ₂ O			
9-18-04	7278	50 psi	0.5	locked off Both pressure tank valve and storage tank valves closed
9-20-04	checked out let line to outside for sand H ₂ O			
9-20-04	this check revealed well pumping sand H ₂ O			
8-21-04	water cooler off main well off in well haul opened storage tank sand in storage tank H ₂ O			
11-23-04	started digging pit for 495,000 Gal tank			
11-24-04	finished digging pit now ready for recompactin			
11-25-04	no one working at well site H ₂ O			
11-27-04	dug out pit for tank H ₂ O more digging H ₂ O			
11-30-04	finished fine grading for tank H ₂ O			
12-1-04	finished fine grading & leveling for tank H ₂ O 495,000 Gal tank			
3-30-05	flushed well - got 5 ft of water in tank for samples			
5-10-05	7286	50 ps	0.9	7H
5-13-05	7286	60 psi	0.9	7H
5-14-05	7294	50 ps	0.8	7H
5-15-05	7295	45 psi	0.8	7H
5-16-05	7302	50 psi	0.7	7H
5-18-05	7308	45 psi	0.6	7H


Well 1

500 gpm

DATE Hours

7/30/08 40761
1/2/08 38266
1/1/07 35134
1/8/06 29570
1/1/05 23800

year	Hours	ACFT
2005	5770	531
2006	5564	512
2007	3132	288
2008	2495	230



0.5 7H	11/18/04	23446	55 PSI	0.5 7H
0.15 7H	11-18-04	shut down Booster #2		
0.5 7H	11/18/04	22450	50 PSI	0.6 7H
0.5 7H	11-20-04	23467	45	0.6 7H
0.5 7H	11/21/04	22462	50	0.7 7H
0.5 7H	11/22/04	23465	50	0.7
0.5 7H	11/23/04	23434	45	0.6 7H
0.5 7H	11/24/04	23498	50	0.6 7H
0.15 7H	11/26/04	23522	60	0.7 7H
0.15 7H	11-28-04	23540	50	0.7 7H
0.5 7H	11-28-04	23560	60	0.6 7H
0.5 7H	11-28-04	shut down Booster with change #2		
0.5 7H	11-30-04	23571	50	0.6 7H
0.5 7H	12/1/04	23582	60	0.7 7H
0.5 7H	12-3-04	23607	50	0.6 7H
0.5 7H	12/5/04	23620	45	0.8 7H
0.5 7H	12/6/04	23634	40	0.7 7H
0.5 7H	12/7/04	23632	40	0.7 7H
0.15 7H	12/8/04	23634	40	0.6 7H
0.5 7H	12/9/04	23637	45	0.6 7H
0.5 7H	12-9-04	well ok #6		
0.5 7H	12-10-04	shut down for 3 to run a bit #6		
0.5 7H	12-11-04	started up well #6		
0.5 7H	12-12-04	ok #6		
0.5 7H	12-13-04	well #1 off #6		
0.5 7H	12-14-04	well #1 on #6		
0.5 7H	12-14-04	23650	45 PSI	0.6 7H
0.5 7H	12-15-04	23660	50 PSI	0.5 7H
0.7 7H	12-16-04	23672	60 PSI	0.4 7H
0.7 7H	12-17-04	23684	40 PSI	0.4 7H
0.7 7H	12-18-04	23698	40 PSI	0.4 7H
0.7 7H	12-19-04	23716	50 PSI	0.4 7H
0.6 7H	12-20-04	lits. for burner and installed new Burner #2	47 PSI	
0.6 7H	12-23	23739	40 PSI	0.7 7H
0.5 7H	12-24	23739	50	0.6 7H
0.5 7H	12-25	23750	45 PSI	0.6 7H
0.1 7H	12-26-04	23753	42 PSI	0.7 7H
0.6 7H	12-28	23779	50	0.7 7H
0.6 7H	12-29	23780	50	0.7 7H
0.5 7H	12-30-04	23785	45	0.6 7H
0.8 7H	12-31-04	23791	50	0.6 7H
0.7 7H	1-1-05	23800	55	0.6 7H
0.7 7H	1-2-05	23806	50 PSI	0.8 7H
0.6 7H	1-3-05	23816	50 PSI	0.7 7H
0.6 7H	1-4-05	23820	55 PSI	0.8 7H


26 29406
 27978
 572

11-5-05	28736	50 psi	0.7	4/16/06	3051
11-6-05	28755	50 psi	0.7		3072
11-	28791	50 psi	0.7	6/6	31156
11-12	28851	50 psi	0.6	6/8	31198
11-15	28903	50 psi	0.5	6/11	31255
11-22	29011	50 psi	0.8	6/13/06	31313
11-24	29047	45 psi	0.8	6/15	31353
11-25	29065	50 psi	0.8	6-21	31582
11-26	29083	40 psi	0.7	6-26	31616
11-27	29094	50 psi	0.7	6/28	31654
11-29	29122	50 psi	0.7	7/1/06	31720
12-1	29155	50 psi	0.5	7/3	31750
12-	29210	50 psi	0.5	7/4	31776
12-14	29316	50 psi	0.5	7/7	31843
12-22	29399	50 psi	0.7	7/9	
12-21	29406	50 psi	0.7	7/11/06	31940
12-23	29440	50 psi	0.8	7/12	31960
1-8-06	29570	50 psi	0.8	7/13	31992
1-11	29606	50 psi	0.7	7/15	32030
1-13-06	29616	50 psi	0.7	7/16	32050
1-14-06	29625	50 psi	0.7	7/17	32080
1-19-05	29633	50 psi	0.7	7/20	32150
1-18-	29658	50 psi	0.7	7/21	32160
1-19	29669	50 psi	0.7	7/22	32200
1-24	29726	50 psi	0.7	7/24	32230
1-29	29778	50 psi	0.7	7/26	32270
2-2	29802	50 psi	0.7	7/27	32303
2-11	29939	50 psi	0.7	7/29	32346
2-13	29978	45 psi	0.7	7/31	32400
2-20	30134	50 psi	0.7	8/1/06	32425
3-2	30160	50 psi	0.7	8-2-06	32440
3/7	30210	50 psi	0.7	8-3-06	32470
3/14	30284	50 psi	0.8	8/5	32500
5/11/06	30543	Back on line	cleaned tank	8/8	32500
	pressure	50 psi	1.0	8/8	32500
5/12	30557	50 psi	0.8	8/10	32620
5-14/06	30608	45 psi	0.7	8/12	32669
5/16	30653	50 psi	0.7	8/14	32709
5/19	30725	50 psi	0.7	8/15	32726
5-20	30750	40 psi	0.8	8/18	32780
5-23	30820	50 psi	0.7	8/19	32800
5-2	30870	45 psi	0.8	8/20	32830
5-31	31025	50 psi	0.7	8/21	32860
6-2	31060	50 psi	0.7	8/23/06	32900
6-5	31124	50 psi	0.8	8/25	32950

335425
335425
335425

~~335425~~


34140
33720
426



0.8 1H	11/29	34708	45	0.8 1H
0.8 7H	12-1	34749	50	0.8 1H
0.18 1H	12-3	34765	55	0.1 1H
0.7 1H	12-4	34791	50	0.1 1H
0.7 1H	12-6	34822	45	0.5 1H
0.7 1H	12-7	34837	50	0.5 1H
0.8 1H	12-8	34860	60	0.7 1H
0.7 1H	12-10	34873	57	0.8 1H
0.7 1H	12-12	34901	50	0.8 1H
0.8 1H	12-13	34914	45	0.2 1H
0.5 1H	12-15	34959	50	0.4 1H
0.7 1H	12-17	34950	60	0.4 1H
0.8 1H	12-18	34972	55	0.5 1H
0.8 1H	12-20	35000	45	0.6 1H
0.8 1H	12/21	35012	50	0.7
0.7 1H	12/23	35031	55	0.4
0.7 1H	12/27	35074	50	0.8 1H
0.9 1H	12.20	35103	60	0.8 1H
0.7 1H	1-1-07	35134	60	0.8 1H
0.7 1H	1-3-07	35165	50	0.7 1H
0.7 1H	1-4-07	35179	50	0.6 1H
0.8 1H	1-6-07	35197	60	0.8 1H
0.8 1H	1-8	35234	65	0.8 1H
0.6 1H	1-9	35250	60	0.6
0.8 1H	1-10-07	35262	55	0.8 1H
0.1 1H	1-13	35293	52	0.8 1H
0.1 1H	1-14	35314	50	0.8 1H
0.5 1H	1/15/07	35331	50	0.8 1H
0.8 1H	1-16	35353	50	0.6 1H
0.7 1H	1-17	35361	50	0.8 1H
0.8 1H	1-21	35415	55	0.1 1H
0.8 1H	3/7/06	35425	60	0.8 1H
0.7 1H	3/8/06	35440	58	0.9 1H
0.7 1H	3/21	35450	40	0.4 1H
0.1 1H	3/22	35467	50	0.8 1H
0.7 1H	3/27	35485	50	0.8 1H
0.7 1H	3/26	35501	40	0.8 1H
0.7 1H	3/27	35502	50	0.5 1H
0.8 1H	4/1/07	35514	50	0.8 1H
0.8 1H	4/2	35523	50	0.8 1H
0.8 1H	4/3/07	35523	50	0.8 1H
0.8 1H	4/5	35570	50	0.6 1H
0.8 1H	4/11/07	35599	50	0.8 1H
0.8 1H	4/23	35600	50	0.7 1H
0.8 1H	4/25	35613	50	0.6 1H

Well Down
Structural well

722 3214



0.5	7/21/07	37344	50	0.47H
0.5	7/22/07	37549	50	0.6
0.7	7/22/07	37353	45	0.6
0.7	7/31	37533	50	0.7
0.7	8/03/07	37601	50	0.7
0.7	8/10/07	37616	50	0.5
0.7	8/12/07	37638	50	0.7
0.7	8/14/07	37694	50	0.7
0.7	8/17/07	37753	50	0.5
0.5	8/19/07	37783	50	0.7
0.5	8/20/07	37846	50	0.7
0.5	8/21/07	37861	50	0.8
0.5	8/22/07	37863	50	
0.5	8/24/07	37863	45	0.7
0.7	8/25/07	37863	45	0.6
0.7	8/26/07	37863	45	0.6
0.5	8/29	37863	40	0.6
0.5	9-2	37863	50	0.7
0.5	9-3	37920	40	0.6
0.7	9-8	37967	50	0.7
0.7	9-9	38028	50	0.7
0.5	9/16	38034	50	0.7
0.8	9/19	38111	50	0.7
0.7	9/23	38156	45	0.7
0.7	9/28	38156	45	0.5
0.8	9/30	38163	45	0.7
0.7	10/9	38232	45	0.7
0.7	10/11	38232	45	0.6
0.7	10/15	38232	40	0.5
0.7	10/16	38232	40	0.5
0.5	10/22	38232	50	0.4
0.6	10/23	38232	50	0.4
0.8	10/24	38232	50	0.4
0.8	10/30	38240	48	0.5
0.8	11/6	38259	45	0.7
0.8	11/17	38259	40	0.6
0.8	11/27	38266	50	0.6
0.8	12/20	38266	50	0.6
0.8	12/25	38266	50	0.6
0.8	12/31	38266	50	0.6
0.8	1/2/08	38266	40	0.6
0.8	1/12/08	38268	40	0.6
0.8	1/21	38268	40	0.6

Amplifier

Well 3

500 gpm

DATE

HOURS

11/15/08	37555
10/24/07	33203
10/22/06	32168
11/24/05	29560
1/2/05	28345

year

Hours

ACFT

2005	1215	112
2006	2608	240
2007	1035	95
2008	4352	401

41
376
41

41
376
134

Well 3

12-19-04	28307	40 psi	0.4 ft	7-10	28587
12-21-04	28322	45	0.5 ft	7-11-05	28612
12-23-04	28324	50	0.7 ft	7-14-05	28644
12-24-04	28333	50	0.6 ft	7-18-05	28719
12-25-04	28342	50 psi	0.6 ft	7-19-05	28737
12-26-04	28343	45 psi	0.6 ft	7-21-05	28771
12-28-04	28343	40 psi	0.5 ft	7-22-05	28784
12-31-04	28345	50	0.5 ft	7-24-05	28812
1-2-05	28345	50 psi	0.5 ft	7-26	28826
" "	28345	sampeled well		7-27	28834
1-3-05	28347	50	0.6	7-28	28846
1-4-05	28347	50 psi	0.5 ft	7-29	28858
1-7-05	pump well snowing here today			7-31	28889
1-8-05	28347	50 psi	0.5 ft	8-3	28929
1-9-05	28347	55 psi	0.5 ft	8-4	28938
1-10-05	28347	55 psi	0.4 ft	8-5-05	28953
1-18-05	28351	50 psi	0.4 ft	8-8	28991
1-18-05	76i stick if you start to run well #3			8-9-05	29004
	call me ill have to check it ab then thanks			8-11-05	29033
1-22-05	28351	50	0.4 ft	8-14-05	29080
1-22-05	pumped wells 3 & 5 today			8-15-05	29096
1-23-05	28351	50 psi	0.4 ft	8-17-05	29111
1-24-05	28351	50 psi	0.5 ft	8-18-05	29122
1-25-05	28351	50 psi	0.5 ft	8-19-05	29133
1-26-05	28355	50 psi	0.5 ft	8-21-05	29159
1-27-05	28355	55 psi	0.6 ft	8-23	29188
1-29-05	28355	40 psi	0.4 ft	8-25	29210
2-1-05	28355	50 psi	0.4 ft	8-26-05	29221
2-3-05	28355	55 psi	0.4 ft	8-27	29239
2-8-05	28363	55 psi	0.4 ft	8-28-05	29253
4-14-05	28365	50 psi	0.4 ft	8-29-05	29269
" "	28367	50 psi	.4 in	8-31-05	29285
4-16-05	28369	50 psi	.4 in	9-2	29311
4-17-05	28371	50 psi	.2 in	9-5-05	29349
4-18-05	28374	50 psi	.1 in	9-6-05	29364
4-19-05	28374	50 psi	.1 in	9-7-05	29383
4-20-05	28374	50 psi	.1 in	9-8-05	29394
4-21-05	28374	50 psi	.1 in	9-10-05	29399
4-22-05	28376	45 psi	.1 in	9-11-05	29413
4-23-05	28376	50 psi	.1 in	9-12-05	29429
4-24-05	28376	50 psi	.1 in	9-14-05	29444
4-27	28376	50 psi	0.1 ft	9-15-05	29450
6-28	28417	50	0.6	9-17-05	29461
7-5-05	28510	50	0.6	9-18	29477
7-6-05	28527	55	0.6	9-20	29488

2680
6780
560
180

21-05	29483	80 psi	0.8	6/6/06	29979
22-05	29485	50 psi	0.8	6/8	30129
24-05	29488	50 psi	.3	6/13/06	30064
25-05	29489	50 psi	.7	6/21	30175
26-05	29491	45 psi	.4	6/22	30203
7-28	29494	50 psi	0.6	6/28	30304
8-1	29496	50 psi	0.6	7/1/06	30329
10-2	29499	50 psi	0.6	7/3	30366
10-8	29507	40 psi	0.5	7/6	30418
10-9	29509	55 psi	0.5	7/7	30435
10-10	29513	55 psi	0.6	7/11	30506
10-13	29520	50 psi	0.6	7/12	30519
10-14	29520	50 psi	0.6	7/13	30537
10-17	29522	50 psi	0.5	7/15	30562
10-16	29524	45 psi	0.5	7/16	30585
10-23	29534	50 psi	0.6	7/19	30611
10-26	29541	50 psi	0.5	7/18	30629
10-27	29541	50 psi	0.6	7/20	30666
10-28	29548	50 psi	0.6	7/21	30691
10-31	29549	50 psi	0.5	7/23	30720
11-1	29549	50 psi	0.5	7/24	30746
11-2-2	29550	55 psi	0.5	7/26	30771
11-4-05	29555	60 psi	0.5	7/29	30819
11-7-05	29556	50 psi	.5	7/31	30844
11-8-05	29557	50 psi	.7	8/1/06	30856
11-12-05	29560	50 psi	0.5	8/2/06	30867
11-24-05	29560	50 psi	.7	8/3/06	30880
5-3-06	29560	Started well flushed and put on line		8/4	30875
	29562	50 psi	0.5	8/8	30921
5/4/06	29587	50 psi	0.5	8/10	30965
5/6/06	29616	60 psi	0.5	8/12	31002
5/7/06	29633	45	0.5	8/14	31048
5/18/06	29651	50 psi	0.6	8/15	31096
	29880	55 psi	0.6	8/18	31120
5/11/06	29707	50 psi	0.7	8/19	31168
5/12/06	29719	50 psi	0.7	8-20	31178
5/14	29737	50 psi	0.6	8/21	31196
5/16	29761	50 psi	0.6	8/21	31216
5/20/06	29797	50 psi	0.6	8/23	31250
5/23/06	29819	50 psi	0.6	8/25	31275
5/25	29846	50	0.5	8/26	31289
5/29	29882	50	0.6	8/27	31289
6-5	29963	50	0.7	8/28	31309
			0.6	8/30	31322
				9/1/06	31345
					31371

31969
31417
582

333611
33257
414
32116
3186
309

9/5/06	31417	58	0.8	4/11	33354
9/6	31456	58	0.7	4/13	33381
9/9	31468	50	0.8	4/15	33394
9/19	31525	58	0.7	4/16	33406
9/12	31567	48	0.7	4/20	33469
9/18	31674	58	0.8	4/21	33487
9/20	31701	58	0.7	4/22	33505
9/22	31723	58	0.8	4/23	33522
9/25	31769	80	0.7	4/24	33536
9/27	31800	80	0.8	4/25	33547
9/28	31818	58	0.8	4/26/09	33572
9/29	31818	50	0.8	4/27/0	33583
9/30	31849	50	0.8	4/28/09	33599
10-1	31869	50	0.7	4/30/09	33632
10/7	31918	55	1.0	5/3	33611
10/9	31957	50	0.8	5/4	33698
10/10/	31969		0.8	5/5	33716
10/13	32034	50	0-9	5/6	33724
10/16/06	32078	58	0.8	5/7	33749
10/18	32104	58	0.7	5/8	33766
10/21	32165	58	0.8	5/10	33793
10/22	32165	58	0.8	5/11	33821
7/4/07	32169	50	0.8	5/12	33844
7/5/07	32178	54	0.8	5/13	33856
7/6/07	32197	54	0.8	5/14	33877
7/11	32204	40	0.7	5/17	33911
7/25	32296	58	0.7	5/18	33958
8/3/07	32421	54	0.8	5/19	33977
	32500	50	0.8	5/20	33998
8/11/	32559	58	0.7	5/21	34083
8/14	32645	50	0.7	5/22	34036
8/21	32723	30	0.7	5/23	34059
8/22	32748	50	0.5	5/24	34067
8/24	32790	50	0.8	5/25	34092
8/25	32808	45	0.8	5/26	34113
8/26	32832	45	0.8	5/27	34133
9/26	33202		0.8	5/28	34156
10/24	33203	45	0.8	5/30	34194
3	33204	40	1	5/31	34217
3/30	33224	50	0.7	6/1	34237
4/1	33257	50	0.8	6/2	34258
4/6	33313	55	0.8	6/3	34272
4/8	33321		0.8	6/4	34293
4/16	33347	50	0.7	6/5	34311
			0.7	6/6	34330

37555
- 37478
77 HRS

10/26	37418	45	0.7	B/S
10/27	37427	45	0.7	B/S
10/29	37445	45	0.7	B/S
10/31	37466	45	0.7	B/S
11/1	37478	45	0.7	B/S
11/3	37501	45	0.7	B/S
11/4	37509	45	0.8	B/S
11/6	37526	45	0.7	B/S
11/9	37546	45	0.7	B/S
11/10	37546	45	0.7	B/S
11/13	37554	45	0.7	B/S
11/14	37555	45	0.7	B/S
11/15	37555	45	0.7	B/S

Well 4

1200 gpm

DATE	HOURS
1/2/11	8422
1/25/10	8405
1/1/09	8275
1/2/08	7964
1/15/07	7477
4/4/06	7074
1/1/05	6938

YEAR	HOURS	ACFT
2005	136	30
2006	403	89
2007	487	108
2008	311	69
2009	130	29
2010	17	4

up failed due to	12/10/04	6925	50 PSI	0.6 gH
of DRC pumps	12/11/04	6925	40 PSI	0.5 gH
	12-11-04	added 1 PT drip oil	56 PSI	
0.5 gH	12/12/04	6925	40 PSI	0.7 gH
0.4 gH	12-12-04	added 1 PT drip oil		
	12-13-04	" " " "		
0.7 gH	12-13-04	6927	45	0.6 gH
	12-13-04	added 1 PT drip oil		
0.6 gH	12-14-04	6928	45	0.6
0.6 gH	12-15-04	6930	48	0.7 gH
	12-15-04	added 1 PT drip oil		
0.6 gH	12-15-04	" " " "	57 PSI	
to keep clean	12-16-04	" " " "		
0.5 gH	12-17-04	" " " "	44 PSI	
	12-17-04	6931	45 PSI	0.5 gH
0.5 gH	12-18-04	6931	50 PSI	0.7 gH
0.5 gH	12-19-04	6931	55 PSI	0.7 gH
0.6 gH		turned off well 1	started up 3	
PSI	12-19-04	added 1 PT drip oil		
?	12-20-04	" " " "	50 PSI	
PSI	12-21-04	" " " "	56 PSI	
0.5 gH	12-21-04	6933	45	0.5 gH
0.3 gH	12-22-04	6933	50	0.7 gH
	12-22-04	added 1 PT drip oil		
	12-23-04	" " " "	60 PSI	
0.5	12-23	6936	40 PSI	0.5 gH
0.7 gH	12-24-04	6936	50	0.6 gH
	12-24-04	added 1 PT drip oil	55 PSI	
0.8 gH	12-25-04	" " " "	60 PSI	
	12-25-04	6936	50 PSI	0.5 gH
0.7 gH	12-26-04	6936	45 PSI	0.5 gH
0.7 gH	12-26-04	added 1 PT drip oil	45 PSI	
pump has today	12-27-04	" " " "	60 PSI	
0.7 gH	12-27-04	6937	50 PSI	0.5 gH
	12-28-04	6938	55 PSI	0.6 gH
	12-28-04	added 1 PT drip oil	50 PSI	
0.7 gH	12-29-04	6938	45 PSI	0.5 gH
	12-30-04	6938	50 PSI	0.5 gH
0.7 gH	12-30-04	added 1 PT drip oil		
	12-31-04	6938	50 PSI	0.4 gH
0.6 gH	12-31-04	added 1 PT drip oil	56 PSI	
0.6 gH	1-1-05	" " " "	45 PSI	
	1-1-05	6938	50	0.4 gH
	1-2-05	6938	40 PSI	0.4 gH
	" "	SAMPLED well		

70311
6964

0.6	8-17-05	7048	50 psi	0.14
0.6	8-19-05	7049	50 psi	0.15
0.6	8-21-	7050	50 psi	0.16
0.6	8-25	7051	50 psi	0.16
0.5	8-27	7051	45 psi	0.15
0.8	8-28	7052	50 psi	0.16
0.9	8-31	7054	50 psi	0.14
0.9	9-2-05	7055	50 psi	0.17
0.18	9-5-05	7057	50 psi	0.17
0.17	9-8-05	7066	50 psi	0.18
0.17	9-10	7067	50 psi	0.19
0.6	9-11	7068	50 psi	0.19
0.16	9-14	7072	45 psi	0.18
0.16	9-15	7072	45 psi	0.17
0.16	10-	7073	45 psi	0.17
0.6	4-1-06	7074	50 psi	0.18
0.6		Back on line flushed tanks good		
0.6		Residual		
0.6	4-10-06	7079	45 psi	0.18
0.16	4-11-06	7082	50 psi	0.18
0.7	4-12-06	7091	50 psi	0.18
0.7	4-13-06	7093	45 psi	0.16
0.16	4-14-06	7101	45 psi	0.17
0.8	4-15-06	7106	45 psi	0.17
0.7	4-16-06	7113	50 psi	0.17
0.4	4-17-06	7120	45 psi	0.16
0.16	4-18-06	7124	50 psi	0.17
0.16	4-19-06	7129	50 psi	0.17
0.16	4-21-	7147	50 psi	0.17
0.16	4-22	7150	50 psi	0.17
0.16	4-23	7154	65	0.17
0.16	4-24-06	7157	45	0.17
0.16	4-25-06	7162	45	0.17
0.16	4-27	7173	50 psi	0.17
0.16	4-28	7181	50 psi	0.17
0.16	4-30	7192	50 psi	0.17
0.16	5-1	7199	50 psi	0.17
0.16	5-2	7204	50 psi	0.17
0.16	5-7	7225	50	0.17
0.16	5-8	7232	50	0.17
0.16	5-10	7235	65 psi	0.17
0.16	5/11/06	7242	45	0.17
0.15	5/11/06	7247	50	0.17
0.16	5/11/06	7251	50	0.17

7472
7436
36

7478

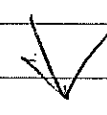
59

7582A
7198
#2

0.7	9/12/06	7424	45	0.7
0.7	1/16	7425	50	0.6
0.7	7/18	7427	50	0.7
0.7	7/20	7428	45	0.7
0.6	9/21	7429	50	0.7
0.7	9/22	7431	50	0.7
0.7	9/25	7433	off	0.7
0.7	9/27	7435	50	0.8
0.7	9/29	7436	50	0.7
0.7	9/30	7435	50	0.7
0.7	10-1	7436	50	0.7
0.7	10/10	7437	40	0.8
0.7	10/13	7446	40	0.8
0.8	10/16/06	7456	45	0.7
0.8	10/18	7466	50	0.8
0.8	10/24	7466	50	0.7
0.8	10/26	7468	50	0.8
0.8	10/28	7470	50	0.8
0.8	10/29	7471	45	0.8
0.7	11/1/06	7472	50	0.7
0.8	11/5/06	7477	50	0.6
0.8	11/5/07	7477	54	0.6
0.7	1-23-07	7477	started well flushed	0.9
0.8	1-26	7478		0.8
0.8	1-28-07	7483	45	0.8
0.8	1-30	7493	50	0.9
0.8	1-31	7494	40	0.8
0.8	2-7	7498	50	0.8
0.8	2-3	7507	50	0.8
0.7	JUL 7	7513	50	0.8
0.7	25	7524	off	
0.8	2-10-07	7524	50	0.9
0.8	2-12	7537	50	0.8
0.8	2-13	7543	45	0.8
0.8	2-15	7551	50	0.9
0.7	2-16	7558	50	0.8
0.8	2-17	7566	50	0.8
0.8	2-19	7575	50	0.8
0.7	2-19	7582	50	0.8
0.8	2-22	7597	50	0.4
0.6	2-26	7613	50	0.7
0.8	2-28	7622	50	0.7
0.8	3-1-07	7626	45	0.7
0.8	3-2-07	7629	50	1.0

7/24	7922	off	40	0.5	7/28	8025
1/28	7922		50	0.5	7/31	8027
1/30	7922		52	0.5	7/5	8030
0/15	7923		50	0.6	7/6	8032
2/20	7924		50	0.7	7/7	8034
10/24	7924		54	0.7	7/8	8036
10/30	7924		40	0.7	7/9	8037
1/6	7924		50	0.6	7/12	8043
1/14/07	7925		45	0.4	7/13	8045
1/18	7925		50	0.6	7/14	8051
1/22	"		"	"	7/15	8052
1/23	7925		45	0.4	7/16	8052
1/24	7925		45	0.4	7/18	8052
1/25	7925		50	0.4	7/19	8052
2/1	7925		50	0.4	7/21	8052
2/20	7925		45	0.4	7/22	8054
2/25	7941		50	0.7	7/28	8054
2/31	7952		50	0.7	7/29	8054
1/2/08	7964		60	0.7		
3/08	7966		50	0.7		
4/08	7966		55	0.7		
5/08	7968		45	0.7	8/15	8089
6/08	7969		50	0.8	8/16	8089
7/08	7969		50	0.8	8/18	8094
8/08	7969		50	0.4	8/20	8105
9/08	7969		45	0.4	8/21	8105
10/08	7969		49	0.4	8/22	8105
11/08	7969		45	0.4	8/23	8105
12/08	7969		45	0.4	8/24	8105
1/3/09	7969		45	0.5	8/25	8105
2/09	7969		40	0.4	8/26	8105
3/09	7973		50	0.8	8/27	8106
4/09	7981		60	0.8	8/28	8107
5/09	7991		45	0.7	9/1	8111
6/09	8000		40	0.7	9/3	8112
7/09	8000		40	0.6	9/4	8117
8/09	8012		40	0.3	9/6	8123
9/09	8012		60	0.7	9/7	8124
10/09	8018		60	0.7	9/8	8135
11/09	8021		45	0.7	9/9	8139
12/09	8022		50	0.7	8/10	8140
1/10	8023		48	0.7	8/12	8140
					8/15	8140

0.7	12/20	8274	50	0.7
0.7 B.S.	12/21	8274	50	0.7 B/S
0.7 B.S.	12/25	8274	50	0.7 B/S
0.6 B.S.	12/26	8274	45	0.7 B/S
0.6	12/27	8274	40	0.7
0.7 B.S.	12/29	8275	50	0.7 B/S
0.7 B.S.	12/30	8275	50	0.7 B/S
0.7	12/31	8275	50	0.7 B/S
0.8	1/1/09	8275	50	0.7 B/S
0.8 B.S.	1/2/09	8275	50	0.7 B/S
0.8 B.S.	1/3/09	8275	50	0.7 B/S
0.7 B.S.	1/4/09	8275	40	0.7
0.7 B.S.	1/5/09	8275	45	0.7 B/S
0.7 B.S.	1/7/09	8275	50	0.7
0.7 B.S.	1/8/09	8279	45	0.7 B/S
0.7 B.S.	1/11	8284	60	0.7
0.6 B.S.	1/12/09	8292	50	0.7 B/S
0.6 B.S.	1/13/09	8292	45	0.7 B/S
0.7 B.S.	1/15/09	8292	45	0.7 B/S
0.7 B.S.	1/19/09	8299	55	0.7
0.7 B.S.	1/21/09	8306	50	0.7 B/S
0.7 B.S.	1/22/09	8309	50	0.7 B/S
0.7 B.S.	1/23/09	8311	50	0.7 B/S
0.7	1/24/09	8314	50	0.7 B/S
0.7 B.S.	1/25/09	8316	50	0.7 B/S
0.7 B.S.	1/26/09	8316	45	0.7 B/S
0.7 B.S.	1/28/09	8317	50	0.7 B/S
0.7 B.S.	1/29/09	8319	50	0.7 B/S
0.7	2/2/09	8333	55	0.7 B/S
0.7 B.S.	2/3/09	8337	50	0.7
0.6 B.S.	2/4/09	8340	50	0.7 B/S
0.6	2/5/09	8343	50	0.7 B/S
0.6 B.S.	2/7/09	8349	50	0.7
0.5 B.S.	2/9/09	8352	55	0.7 B/S
0.5 B.S.	2/10/09	8354	50	0.8
0.4 B.S.	2/11/09	8357	45	0.8 B/S
0.2 B.S.	2/12/09	8359	45	0.8 B/S
0.2 B.S.	2/13/09	8361	45	0.8 B/S
0.2	2/15/09	8367		0.8 J.S
0.7				
0.7 B.S.				
0.7 B/S	10/09	8371	45	0.7
0.7 B/S				
0.7 B/S				
0.7 B/S				



	Hours	Psi	Gpm	Res			
11/17/09	8376	50 psi	867	0.7	7/8	8649	55
11/18/09	8378	50 psi	1215	0.7	7/12	8702	5
11/19/09	8384	50 psi	1931	0.7	7/14	8726	5
11/20/09	8386	50 psi	---	0.7 B/S	7/15	8740	5
11/21/09	8390	50 psi	---	0.7 B/S	7/17	8766	5
11/22/09	8392	45 psi	---	0.7 B/S	7/18	8772	
11/23/09	8396	45 psi	1500	0.6 B/S	7/19	8793	
11/25/09	8399	45 psi	---	0.6 B/S	7/20	8802	
11/30/09	8402	45 psi	4129	0.7 B/S	7/21	8819	
12/1/09	8403	45 psi	4262	0.6 B/S	7/22	8827	
12/2/09	8404	45 psi	4346	0.7 B/S	7/25	8875	
12/4/09	8405	65 psi	11444	0.7 B/S	7/26	8891	
12/5/09	8405	50 psi	4490	0.7 B/S	7/28	8917	
12/6/09	8405	50 psi	4491	0.7 B/S	8/1/11	8971	
12/10/09	8405	55 psi	2449	0.6 B/S	8/3/11	8990	
12/14/09	8405	50 psi	4496	0.7 B/S	8/4/11	9014	
12/17/09	8405	50 psi	4511	0.7 B/S	8/8/11	9070	
1/25/10	8405	50 psi	4561	0.7 B/S	8/11/11	9109	
2/22/10	8406	50 psi	4587	SAMPLES	8/12/11	9112	
4/19/10	8407	55 psi	4720	SAMPLES	8/14/11	9146	6
5/4/10	8407	55	4744	(check well site)	8/15/11	9162	6
5/24/10	8407	65	4785	SAMPLES	8/16/11	9179	6
6/26/10	84026	50	4874	SAMPLES	8/17/11	9187	5
7/10	8410	45	---	---	8/22/11	9261	5
7/26	8411	45	5189	SAMPLES B/S	8/24/11	9288	5
8/4/10	8417	50	---	0.7	8/26	9317	5
9/10/10	8418	45	6074	B/S	8/27	9327	5
9/20/10	8416	60	6043	SAMPLES 0.7 B/S	8/29	9362	5
12/14/10	8420	45	6303	SAMPLES 0.7 B/S	8/31/11	9390	6
1/24	8422	50	6556	SAMPLES B/S	9/2/11	9430	4
2/21/11	8422	---	---	---	9/6/11	9473	5
3/28/11	8423	50	6709	SAMPLES 0.7 B/S	9/8/11	9497	
4/26/11	8423	50	6755	SAMPLES 0.7 B/S	9/12/11	9546	6
5/24/11	8428	50	7019	SAMPLES 0.7 B/S	9/15/11	9587	4
5/27/11	8426	50	7093	0.7 B/S	9/17/11	9613	
5/28/11	8433	50	7946	0.7 B/S	9/21/11	9653	5
5/31/11	8443	50	8445 9522	0.7 B/S	9/22/11	9664	6
6/14	8445	50	9534	SAMPLES 0.7 B/S	9/25/11	9698	5
6/16	8446	50	9583	0.7 B/S	9/26/11	9711	6
6/18	8439	50	6867	0.7 B/S	9/30/11	9754	6
6/21	8430	55	12613	0.7 B/S	10/3/11	9791	6
7/23	8413	65	14042	0.7 B/S	10/4/11	9800	6
8/26	8515	60	16256	0.7 B/S	10/5/11	9808	6
9/29	8536	50	18182	0.7 B/S	10/5/11	9823	6
7/5	8609	65	25219	0.7 B/S	10/10/11	9849	5

Well 5

1000 gpm

DATE

HOURS

1/1/11	17353
12/31/09	14194
1/1/09	12775
1/3/08	10560
1/20/07	8412
1/13/06	8035
5/10/05	7286

year

Hours

ACFT

2005	749	138
2006	377	69
2007	2148	396
2008	2215	408
2009	1419	261
2010	3159	582

H	9-7-04	7201	45 psi	0.7	7H
- 7H	9-8-04	added 1 PT drip oil			
7H	9-8-04	7216	55 psi	0.7	7H
	9-9-04	added 1 PT drip oil			
	9-9-04	7231	45 psi	0.5	7H
	9-10-04	added 1 PT drip oil			
psi	9-10-04	7247	45	0.5	7H
7H	9-11-04	7247	45 psi	0.5	7H
	9-11-04	added 1 PT drip oil			
7H	9-12-04	" " " "			
	9-12-04	7267	50 psi	0.5	7H
	9-13-04	added 1 PT drip oil			
H	9-13-04	7247	45 psi	0.5	7H
- 7H	9-14-04	7247	50 psi	0.5	7H
	9-14-04	added 1 PT drip oil			
	9-15-04	" " " "			
	9-16-04	" " " "			
7H	9-16-04	7268	50 psi	0.5	7H
7H	9-17-04	7272	55 psi	0.5	7H
	9-17-04	added 1 PT drip oil	shut down booster pump impeller making rattling noise		
7H	9-18-04	7278	50 psi	0.5	locked off
7H			Both pressure tank valve and storage tank valves closed		
7H	9-20-04	checked out let line to outside for sand			
	9-20-04	the check revealed well pumping sand			
	8-21-04	water cooler off main well off in well			
		haul opened storage tank sand in storage tank			
	11-23-04	started digging pit for 495,000 Gal tank			
	11-24-04	finished digging pit now ready for reconnection			
	11-25-04	no one working at well site			
	11-27-04	dug out pit for tank			
	11-30-04	finished fine grading for tank			
7H	12-1-04	finished fine grading & leveling for tank			495,000 Gal tank
- 7H	3-30-05	flushed well - out 5 ft of water in tank for samples			
	5-10-05	7286	50 psi	0.9	7H
booster pump meter	5-13-05	7286	60 psi	0.9	7H
	5-14-05	7294	50 psi	0.8	7H
H	5-15-05	7295	45 psi	0.8	7H
well info	5-16-05	7302	50 psi	0.7	7H
	5-18-05	7308	45 psi	0.6	7H

11-6-05	8011	50 ps			
11-22-05	8018	50 ps	.5	4/9	80
11-25-05	8018	50 ps	.7	4/10	80
11-26-05	8018	50 ps	.7	4/11/06	80
11-27-05	8018	45 psi	.7	4/12/06	80
12-19	8018	55 psi	.7	4/13/06	80
1-13	8035	50 ps	0.8	4/14/06	80
1-14	8035	50 psi	.5	4/15/06	80
1-18	8041	50 psi	.5	4/17/06	80
1-31	8052	50 ps	0.17	4/18/06	80
2-6	8052	50 ps	0.6	4/19/06	808
2-13	8052	50 ps	0.5	4/20/06	809
2-20	8069	50 ps	0.6	4-21-06	809
3-11	8069	50 ps	0.7	4-22-06	809
			0.8	4-23-06	809
				4-24-06	800
				4/25/06	810
				4-26/	811
				4-27/	8118
				5/1/06	8130
				5/2/	8139
				5/4	8143
				5/6	8143
				5/7/06	8143
				5/8	8149
				5/14	8149
				5/16	8149
				5/23	8149
				5/25	8149
				5/31	8149
				6-2	8149
				6/5	816
				6/6/06	8166
				6/8/06	8174
				6/11	8178
					8184
				6/17/	8190
				6/19/	8190
				6/21/06	8190
				6/23	8195
				6/24	8195
				6/25/	8195
				6/26	8205
				6/28	8205
				6/29	8207
				7/1/06	8209

8395
8303
52

0.8	10/9	8369	50	0.8
0.8	10/10	8374	50	0.8
0.7	10/12	8374	50	0.7
0.7	10/14	8374	45	0.7
0.7	10/20	8375	50	0.7
0.7	10/22	8379	50	0.7
0.7	10/24	8379	50	0.7
0.4	10/24	8385	50	0.8
0.7	11/1/06	8385	50	0.7
0.7	11/2/06	8385	50	0.7
2.7	11/3/06	8385	45	0.7
0.7	11/4/06	8385	55	0.7
0.7	11/7/06	8390	50	0.8
0.8	11/8/06	8390	50	0.8
0.8	11/9/06	8390	55	0.7
0.7	11/10/06	8390	40	0.7
0.8	11/14/06	8395	55	0.7
0.8	11/13	8395	50	0.7
0.7	11/14	8395	50	0.7
0.7	11/14	8401	50	0.8
0.7	11/22	8401	50	0.8
0.9	11/25	8401	55	0.7
0.9	1-2-06	8401	50	0.7
0.5	12/8/06	8401	55	0.9
0.7	12/12	8406	50	0.8
0.9	1-22	8412	50	0.9
0.8	1-22	8412	55	0.9
0.9	1-23	8418	50	0.8
0.8	1-24	8424	50	0.8
0.6	1-25	8429	50	0.9
0.7	1-26	8434	50	0.8
0.7	1-27	8440	50	0.8
0.6	1-28	8440	50	0.7
0.6	1-30	8440	50	0.7
0.6	1-31	8445	45	0.8
0.7	2-1	8445	50	0.7
0.7	2-5	8445	60	0.7
0.6	2-7	8456	55	0.8
0.6	2-8	8462	50	0.8
0.6	2-10	8473	55	0.9
0.6	2-11	8477	50	0.7
0.6	2-12	8473	40	0.9
0.6	2-15	8473	50	0.9
0.6	2-17	8473	50	0.7
0.6	2-17	8473	50	0.7

started pump flushed

106294
106533
141

107211
107198
537

0.4	11/23	10383	50	0.7
0.6	11/24	10397	50	0.7
0.6	11/25	10298	55	0.7
0.7	11/29	10427	50	0.7
0.8	12/5	10457	50	0.7
0.8	12/6	10471	50	0.7
0.7	12/11	10436	50	0.7
0.8	12/11	10500	50	0.7
0.8	12/22	10533	48	0.7
0.8	1/2	10500	50	0.7
0.8	1/7	10574	50	0.7
0.8	1/8	10577	50	0.7
0.7	1/9	10581	50	0.7
0.8	1/10	10581	50	0.7
0.7	1/11	10588	50	0.7
0.7	1/12	10588	50	0.7
0.7	1-13	10596	50	0.7
0.7	1-14	10596	50	0.7
0.7	1-15	10603	50	0.7
0.7	1/21	10628	50	0.7
0.7	1/23	10637	50	0.7
0.7	1/26	10646	50	0.7
0.7	1/24	10650	48	0.7
0.6	2/5	10680	50	0.7
0.7	2/9	10694	50	0.7
0.7	2/12	10711	50	0.7
0.7	2/14	10716	50	0.7
0.8	2/15	10722	50	0.7
0.9	2/16	10723	50	0.7
0.7	2/18	10737	50	0.7
0.7	2/22	10757	50	0.7
0.7	2/25	10765	50	0.7
0.6	2/26	10770	45	0.7
0.7	2/28	10779	45	0.7
0.7	3/1	10788	45	0.7
0.4	3/2	10794	45	0.7
0.6	3/5	10810	45	0.7
0.7	3/11	10827	50	0.7
0.7	3/14	10827	45	0.7
0.7	3/20	10827	50	0.7
0.7	3/22	10834	50	0.7
0.7	3/26	10834	45	0.7
0.7	3/28	10834	50	0.7
0.5	3/31	10834	50	0.7

12/27/09	14180	45	0.7 B/S	3/16	14431
12/29/09	14184	50	0.7 B/S	3/17	14436
12/31/09	14194	45	0.7 B/S	3/18	14440
1/3/10	14206	50	0.7 B/S	3/19	1445031
1/4/10	14211	50	0.7 B/S	3/20	1445201
1/6/10	14219	50	0.7 B/S	3/21	144563
1/7/10	14223	50	0.7 B/S	3/22	14465
1/8/10	14231	50	0.7 B/S	3/23	14471
1/11/10	14240	50	0.7 B/S	3/25	14482
1/13/10	14247	50	0.7 B/S	3/27	14500
1/15/10	14254	50	0.7 B/S	3/29	14510
1/16/10	14257	50	0.7 B/S	3/30	14514
1/19/10	14267	50	0.7 B/S	3/31	14521
1/21/10	14270	50	0.7 B/S	4/3	14537
1/22/10	14273	50	0.7 B/S	4/6/10	14554
1/23/10	14275	50	0.7 B/S	4/7/10	14560
1/25/10	14282	50	0.7 B/S	4/8/10	14567
1/26/10	14285	50	0.7 B/S	4/10/10	14579
1/27/10	14288	60	0.7 B/S	4/13/10	14596
1/30/10	14294	55	0.7 B/S	4/15/10	14607
2/3/10	14306	55	0.7 B/S	4/18/10	14631
2/5/10	14311	55	0.7 B/S	4/19/10	14638
2/7/10	14311 14316	50	0.7 B/S	4/21/10	14647
2/8/10	14320	50	0.7 B/S	4/22/10	14652
2/10/10	14325	50	0.7 B/S	4/23/10	14656
2/11/10	14326	50	0.7 B/S	4/25/10	14679
2/12/10	14330	45	0.7 B/S	4/28/10	14692
2/13/10	14332	50	0.7 B/S	4/29/10	14698
2/14/10	14336	60	0.7 B/S	5/3/10	14733
2/15/10	14339	55	0.7 B/S	5/4/10	14742
2/16/10	14343	50	0.7 B/S	5/6/10	14761
2/18/10	14349	50	0.7 B/S	5/11/10	14812
2/20/10	14354	50	0.7 B/S	5/12/10	14822
2/21/10	14356	55	0.7 B/S	5/14/10	14843
2/22/10	14361	50	0.7 B/S	5/16	14863
2/24	14367	50	0.7 B/S	5/18	14891
2/25	14370	50	0.7 B/S	5/19	14903
3/1	14382	50	0.7 B/S	5/20	14911
3/2	14385	50	0.7 B/S	5/22	14928
3/5	14392	50	0.7 B/S	5/23	14940
3/8	14402	50	0.7 B/S	5/24	14952
3/11	14410	50	0.7 B/S	5/25	14962
3/13	14418	50	0.7 B/S	5/27	14990
3/14	14422	50	0.7 B/S	6/1	15040
3/15	14428	50	0.7 B/S	6/2	15052

- 16649 = 254 Hours

17254
- 17103
151 HRS

17
17

11/2/10	17103	50				
11/4/10	17114	50				
11/6/10	17125	50		0.6 B/S	1/31/11	1745
11/7/10	17131	50		0.7 B/S	2/2/11	1745
11/10/10	17141	50		0.7 B/S	2/4/11	1746
11/12/10	17158	50		0.7 B/S	2/8/11	1748
11/15/10	17177	50		0.7 B/S	2/9/11	1748
11/17/10	17189	50		0.7 B/S	2/13/11	1750
11/18/10	17194	50		0.7 B/S	2/16/11	1751
11/19/10	17196	50		0.7 B/S	2/18/11	1752
11/22/10	17211	50		0.7 B/S	2/21/11	1753
11/25/10	17259	50		0.7 B/S	2/23/11	1753
11/26/11	17230	50		0.7 B/S	3/1/11	1755
11/27	17232	50		0.7 B/S	3/3/11	1756
11/29	17241	50		0.7 B/S	3/8/11	1758
12/1	17249	50		0.7 B/S	3/11/11	1759
12/2	17254	50		0.7 B/S	3/13/11	1760
12/3	17270	50		0.7 B/S	3/14/11	1761
12/7	17274	50		0.7 B/S	3/18/11	1763
12/8	17277	50		0.7 B/S	3/19/11	1763
12/9	17281	50		0.7 B/S	3/21/11	1764
12/12	17292	50		0.7 B/S	3/23/11	1765
12/14	17299	50		0.7 B/S	3/24/11	1765
12/16	17307	50		0.7 B/S	3/25/11	1765
12/19	17315	50		0.7 B/S	3/26/11	1766
12/24	17329	50		0.7 B/S	3/27/11	1766
12/26	17342	50		0.7 B/S	3/28/11	1766
1/1	17353	50		0.7 B/S	3/30/11	1767
1/3/11	17357	50		0.7 B/S	4/1/11	1768
1/6/11	17365	50		0.7 B/S	4/3/11	1769
1/8/11	17370	50		0.7 B/S	4/4/11	1770
1/11	17379	50		0.7 B/S	4/5/11	1770
1/15	17393	50		0.7 B/S	4/8/11	1772
1/17	17398	50		0.7 B/S	4/10/11	1772
1/19	17406	50		0.7 B/S	4/12/11	1773
1/22	17416	50		0.7 B/S	4/13/11	1774
1/23	17421	50		0.7 B/S	4/14/11	1774
1/24	17425	50		0.7 B/S	4/15/11	1775
1/27	17435	50		0.7 B/S	4/16/11	1776
1/28	17440	50		0.7 B/S	4/17/11	1777
1/29	17444	50		0.7 B/S	4/18/11	1777
1/30	17448	50		0.7 B/S	4/19/11	1778
				0.7 B/S	4/20/11	1779
				0.7 B/S	4/21/11	1779
				0.7 B/S	4/25/11	1782

LAND PROJECTS MUTUAL WATER COMPANY

Attachment I.3.b.i.

1
2
3
4
5
6
7
8
9
10
11
12
13
14
15
16
17
18
19
20
21
22
23
24
25
26
27

GRESHAM | SAVAGE
ATTORNEYS AT LAW
3750 UNIVERSITY AVE.
STE. 250
RIVERSIDE, CA 92501-3335
(951) 684-2171

CROSS-DEFENDANT/CROSS-COMPLAINANT, ANTELOPE VALLEY UNITED MUTUAL GROUP, SPECIFICALLY
LAND PROJECTS MUTUAL WATER COMPANY'S, FIRST SUPPLEMENTAL RESPONSE TO DECEMBER 12, 2012
DISCOVERY ORDER FOR PHASE 4 TRIAL

Land Projects Mutual Water Co.
Service Address List - Address Order

APN

Route	Seq.	Status	Account	Grp	Customer Name Last, First	Number	Street Name	Apt.	City	State	Zip Code
		ACTIVE	531101	1	Roghair, Nicholas & Rea	2 1/2 ac	3220-020-033		Antelope Acres	ca	93536
		ACTIVE	526401	1	Bidaurreta, Jean	5 acres	3264-012-027		Antelope Acres	Ca	93536
		ACTIVE	501101	1	Bednar, John & Jana	2 1/2 ac	3219-002-010		Antelope Acres	Ca	93536
		ACTIVE	501301	1	Tury, Maria	2 1/2 ac	3219-002-016		Antelope acres	Ca	93536
		ACTIVE	514501	1	Chen, Su Hua	2 1/2 ac	3219-002-017		Antelope Acres	Ca	93536
		ACTIVE	515001	1	Lim, Henry ET AL	2 1/2 ac	3219-003-006		Antelope Acres	Ca	93536
		ACTIVE	527101	1	Chang, Ida	1 1/4 ac	3219-004-002		Antelope Acres	Ca	93536
		ACTIVE	500401	1	Tarter, Gilbert	1 1/4 ac	3219-004-004		Antelope Acres	Ca	93536
		ACTIVE	516301	1	Matienzo, Michael & Ruth	2 1/2 ac	3219-004-013		Antelope Acres	Ca	93536
		ACTIVE	504201	1	Devicariis, Robert	2 1/2 ac	3219-005-006		Antelope Acres	Ca	93536
		ACTIVE	504301	1	Devicariis, Robert	2 1/2 ac	3219-005-007		Antelope Acres	Ca	93536
		ACTIVE	504401	1	Devicariis, Robert	2 1/2 ac	3219-005-014		Antelope Acres	Ca	93536
		ACTIVE	504101	1	Devicariis, Robert	2 1/2 ac	3219-005-015		Antelope Acres	Ca	93536
		ACTIVE	521001	1	& Jimmy Wang, Hubert &	2 1/2 ac	3220-001-009		Antelope Acres	Ca	93536
		ACTIVE	519101	1	Gallo Etal, Ramon, E.	2 1/2 ac	3220-001-011		Antelope Acres	Ca	93536
		ACTIVE	512101	1	Torralba, May	2 1/2 ac	3220-001-013		Antelope Acres	Ca	93536
		ACTIVE	502101	1	Guerrero, Zenaida	2 1/2 ac	3220-001-014		Antelope Acres	Ca	93536
		ACTIVE	518101	1	Casao, Dionisio & Agnes	2 1/2 ac	3220-001-016		Antelope Acres	CA	93536
		ACTIVE	514301	1	Alegre, Manuel	2 1/2 ac	3220-001-017		Antelope Acres	Ca	93536
		ACTIVE	512301	1	Mann, Michael	2 1/2 ac	3220-001-019		Antelope Acres	Ca	93536
		ACTIVE	514401	1	Ventzke, Rudi	2 1/2 ac	3220-001-022		Antelope Acres	CA	93536
		ACTIVE	514201	1	Mullins, Donald	2 1/2 ac	3220-002-001		Antelope Acres	Ca	93536
		ACTIVE	518201	1	Ventzke, M/M Rudi	2 1/2 ac	3220-002-004		Antelope Acres	CA	93536
		ACTIVE	521901	1	Vojvoda, Carol	2 1/2 ac	3220-002-006		Antelope Acres	CA	93536
		ACTIVE	505301	1	Ventzke, Rudi	2 1/2 ac	3220-002-007		Antelope Acres	CA	93536
		ACTIVE	500701	1	Schuster, Christopher & Mi	2 1/2 ac	3220-002-008		Antelope Acres	Ca	93536
		ACTIVE	509901	1	Herchcovichz, Bernardo	2 1/2 ac	3220-002-009		Antelope Acres	CA	93536
		ACTIVE	503501	1	Evergreen Properties Inc.	2 1/2 ac	3220-002-010		Antelope Acres	Ca	93536
		ACTIVE	511001	1	Cardoza, Robert & Katherin	2 1/2 ac	3220-002-011		Antelope Acres	Ca	93536
		ACTIVE	511801	1	Andrasi, Daniel	2 1/2 ac	3220-002-012		Antelope Acres	Ca	93536
		ACTIVE	501801	1	Acance & Pamuspusan, I &	2 1/2 ac	3220-002-013		Antelope Acres	Ca	93536
		ACTIVE	522001	1	Yamamoto, M/M M.	2 1/2 ac	3220-002-016		Antelope Acres	Ca	93536
		ACTIVE	503401	1	Fleishman, Stephen	2 1/2 ac	3220-002-020		Antelope Acres	Ca	93536
		ACTIVE	519201	1	Bryant, David & Theresia	2 1/2 ac	3220-002-024		Antelope Acres	Ca	93536
		ACTIVE	502801	1	Martinez, Bernie	2 1/2 ac	3220-002-025		Antelope Acres	Ca	93536
		ACTIVE	502701	1	Lagasca, Licerto	2 1/2 ac	3220-002-026		Antelope Acres	Ca	93536
		ACTIVE	521501	1	Building, Inc., Glenn Bates	2 1/2 ac	3220-002-028		Antelope Acres	Ca	91605
		ACTIVE	506501	1	Mata, Lyda	2 1/2 ac	3220-002-029		Antelope Acres	Ca	93536
		ACTIVE	522301	1	Moore, Susan	2 1/2 ac	3220-002-030		Antelope Acres	Ca	93536
		ACTIVE	517501	1	Wehunt Jr., Charles & Kathl	2 1/2 ac	3220-002-032		Antelope Acres	Ca	93536
1120	1079	ACTIVE	511401	1	Nichols, Charles	2 1/2 ac	3220-003-010		Antelope Acres	Ca	93536
		ACTIVE	522901	1	Turrell, Eunice	2 1/2 ac	3220-003-011		Antelope Acres	CA	93536
		ACTIVE	517401	1	Liley, Bobby	2 1/2 ac	3220-003-014		Antelope Acres	Ca	93536
		ACTIVE	512601	1	Morris, Sam	2 1/2 ac	3220-003-015		Antelope Acres	Ca	93536
		ACTIVE	515801	1	Morris, Samuel	2 1/2 ac	3220-003-017		Antelope Acres	Ca	93536
		ACTIVE	521701	1	Acosta, E & E	2 1/2 ac	3220-003-019		Antelope Acres	Ca	93536
		ACTIVE	516701	1	Cohen, Guy	2 1/2 ac	3220-003-021		Antelope Acres	CA	93536
		ACTIVE	505901	1	DeLaCruz, Jovencio	2 1/2 ac	3220-003-024		Antelope Acres	Ca	93536
		ACTIVE	510901	1	Zazi, Farid & Dorkhanai	2 1/2 ac	3220-003-026		Antelope Acres	Ca	93536
		ACTIVE	502401	1	Aranda, Evelia	2 1/2 ac	3220-003-031		Antelope Acres	CA	93536
		ACTIVE	507001	1	Agpawa, Tereza	2 1/2 ac	3220-004-003		Antelope Acres	Ca	93536
		ACTIVE	501501	1	Bogar, Julius	2 1/2 ac	3220-004-005		Antelope Acres	Ca	93536
		ACTIVE	522101	1	Manlapaz, Irene & Dan	2 1/2 ac	3220-004-007		Antelope Acres	Ca	93536
		ACTIVE	505201	1	Ciriello, Daniel & Donna	2 1/2 ac	3220-004-012		Antelope Acres	CA	93536
		ACTIVE	524701	1	Andres, Maximo	2 1/2 ac	3220-004-013		Antelope Acres	Ca	93536

Route Seq.	Status	Account	Grp	Customer Name		Number	Street Name	Service Address			
				Last, First				Apt.	City	State	Zip Code
	ACTIVE	503801	1	Smith, Richard & Debra		2 1/2 ac	3220-004-016		Antelope Acres	Ca	93536
	ACTIVE	520601	1	Baccash, Mary		2 1/2 ac	3220-004-018		Antelope Acres	Ca	93536
	ACTIVE	508201	1	Sun, Fu- Hua		2 1/2 ac	3220-004-026		Antelope Acres	Ca	93536
	ACTIVE	518501	1	Magpantay, E & L		2 1/2 ac	3220-004-038		Antelope Acres	CA	93536
	ACTIVE	506701	1	Billet, Dennis		2 1/2 ac	3220-005-014		Antelope Acres	Ca	93536
	ACTIVE	511901	1	Ling, M/M Cheng		2 1/2 ac	3220-005-017		Antelope Acres	Ca	93536
	ACTIVE	515501	1	James, Lois		2 1/2 ac	3220-005-018		Antelope Acres	Ca	93536
	ACTIVE	517101	1	Ling, Orson		2 1/2 ac	3220-005-019		Antelope Acres	Ca	93536
	ACTIVE	510001	1	Estrada, B & O		2 1/2 ac	3220-005-028		Antelope Acres	Ca	93536
	ACTIVE	523101	1	Yamaski, Etsel		2 1/2 ac	3220-005-029		Antelope Acres	Ca	93536
	ACTIVE	523001	1	Yamaski, Etsel		2 1/2 ac	3220-005-030		Antelope Acres	Ca	93536
	OFF AND	507901	1	Sheppard, Phillip & Kathlee		2 1/2 ac	3220-005-036		Antelope Acres	CA	93536
	ACTIVE	503701	1	Sakamoto, Yumiko		1 1/4	3220-005-043		Antelope Acres	Ca	93536
	ACTIVE	503301	1	Pouldar Or Rafali, Morris Or		2 1/2 ac	3220-011-001		Antelope Acres	Ca	93536
	ACTIVE	531601	1	Marmon, Stephen		2 1/2 ac	3220-011-002		Antelope Acres	Ca	93536
	ACTIVE	520901	1	Turrell, Eunice		2 1/2 ac	3220-011-003		Antelope Acres	Ca	93536
	ACTIVE	506401	1	Zavaia, Eddie		2 1/2 ac	3220-011-004		Antelope Acres	Ca	93536
	ACTIVE	501401	1	Boeckmann, Herbert		2 1/2 ac	3220-011-007		Antelope Acres	Ca	93536
	ACTIVE	500601	1	Barnardo, Francisco		2 1/2 ac	3220-011-011		Antelope Acres	Ca	93536
	ACTIVE	518701	1	Socquet, George		2 1/2 ac	3220-011-013		Antelope Acres	Ca	93536
1110 2150	ACTIVE	21101	1	Lieberman, Nahum & Sara		2 1/2 ac	3220-011-015		Antelope Acres	CA	93536
	ACTIVE	520301	1	Chen/Wu, May Chun/Chi-Mi		2 1/2 ac	3220-011-021		Antelope Acres	Ca	93536
	ACTIVE	516201	1	Cho, So Kwand & Kyung Ja		2 1/2 ac	3220-011-022		Antelope Acres	CA	93536
	ACTIVE	511601	1	Mackenzie, Larry & Carol		2 1/2 ac	3220-011-025		Antelope Acres	Ca	93536
	ACTIVE	520701	1	Llanos, Jack & Tuisa		2 1/2 ac	3220-011-027		Antelope Acres	CA	93536
	ACTIVE	517001	1	Mascarinia, Thomas		2 1/2 ac	3220-011-029		Antelope Acres	CA	93536
	ACTIVE	516901	1	Mascarinia, Thomas		2 1/2 ac	3220-011-030		Antelope Acres	Ca	93536
	ACTIVE	510601	1	Sadowski, Lester & Barbara		2 1/2 ac	3220-011-034		Antelope Acres	Ca	93536
	ACTIVE	529501	1	Nakatani, Takeshi & Hisako		1 1/4 ac	3220-011-035		Antelope Acres	Ca	93536
	ACTIVE	529301	1	Cline, Diane		1 1/4 ac	3220-011-038		Antelope Acres	Ca	93536
	ACTIVE	528701	1	Cabigting & Reyes, Emerso		1 1/4 ac	3220-011-043		Antelope Acres	Ca	93536
	ACTIVE	528201	1	Avena & Roca, J. & A.		1 1/4 ac	3220-011-044		Antelope Acres	Ca	93536
	ACTIVE	523601	1	Velur Holdings LLC		2 1/2 ac	3220-012-014		Antelope Acres	Ca	93536
	ACTIVE	526701	1	Sy, Lourdes		5 acres	3220-012-019		Antelope Acres	CA	93536
	ACTIVE	506601	1	Carig, Francisco		2 1/2 ac	3220-012-020		Antelope Acres	Ca	93536
	ACTIVE	517701	1	Herchcovichz, Bernado		2 1/2 ac	3220-012-021		Antelope Acres	Ca	93536
	ACTIVE	524601	1	Salvestrin, Frank, Lucrez		5 acres	3220-012-022		Antelope Acres	Ca	93536
	ACTIVE	520801	1	Tovey, Richard		2 1/2 ac	3220-012-023		Antelope Acres	CA	93536
	ACTIVE	526001	1	Martin, Phillip & Editha		5 acres	3220-012-025		Antelope Acres	Ca	93536
	ACTIVE	526301	1	Ardochain, Jean & Marie		5 acres	3220-012-027		Antelope Acres	Ca	93536
	ACTIVE	526601	1	Chow, Mai		5 acres	3220-012-028		Antelope Acres	CA	93536
	ACTIVE	524501	1	Salazar, Irene		5 acres	3220-012-039		Antelope Acres	Ca	93563
	ACTIVE	530601	1	Nagy, Elizabeth		1 1/4 ac	3220-012-040		Antelope Acres	Ca	93536
	ACTIVE	530501	1	Nagy, Elizabeth		1 1/4 ac	3220-012-042		Antelope Acres	Ca	93536
	ACTIVE	530301	1	Lababit, Joselito		1 1/4 ac	3220-012-043		Antelope Acres	Ca	93536
	ACTIVE	522401	1	Fernandez, M/M Gregorio		2 1/2 ac	3220-012-055		Antelope Acres	Ca	93536
	ACTIVE	509001	1	Garcia, Joaquin & Lillian		2 1/2 ac	3220-013-004		Antelope Acres	Ca	93536
	ACTIVE	525401	1	Tomas, Petar		5 acres	3220-013-021		Antelope Acres	Ca	93536
1120 9040	ACTIVE	44101	1	Shropshire, John		2 1/2 ac	3220-013-028		Antelope Acres	CA	93536
	ACTIVE	514001	1	Nadler, Juda		2 1/2 ac	3220-013-037		Antelope Acres	Ca	93536
	ACTIVE	507101	1	Suico,Belen,Craigne, Bernar		2 1/2 ac	3220-013-043		Antelope Acres	Ca	93536
1120 444	ACTIVE	527001	1	Baker, Bruce & Laura		1 1/4 ac	3220-013-045		Antelope Acres	Ca	93536
	ACTIVE	527401	1	Castaneda, Daniel		1 1/4 ac	3220-013-047		Antelope Acres	Ca	93536
	ACTIVE	527801	1	N&M Callejo, K&R Ramos		1 1/4 ac	3220-013-048		Antelope Acres	Ca	93536
	ACTIVE	527501	1	Rilveria, Reynaldo & Luisa		1 1/4 ac	3220-013-049		Antelope Acres	Ca	93536
1120 8080	ACTIVE	43501	1	Counts, Tom		2 1/2 ac	3220-013-054		Antelope Acres	CA	93536
1120 1015	ACTIVE	524301	1	& Kurt Housinger, Michael		5 acres	3220-014-003		Antelope Acres	Ca	93536

Route Seq.	Status	Account	Grp	Customer Name		Service Address					
				Last, First	Number	Street Name	Apt.	City	State	Zip Code	
	ACTIVE	505101	1	Dubose, William or Karen		2 1/2 ac	3220-014-007		Antelope Acres	Ca	93536
	ACTIVE	525601	1	Diokno, Abille, Ronas, Dan, D		5 acres	3220-014-018		Antelope Acres	Ca	93536
	ACTIVE	525001	1	Hagiwara, Tsuneyoshi		5 acres	3220-014-020		Antelope Acres	Ca	93535
	ACTIVE	523801	1	Sierra, M/M Othoniel		2 1/2 ac	3220-014-022		Antelope Acres	Ca	93536
1120 135	ACTIVE	531201	1	Van Dam, Craig		4 acres	3220-014-032		Antelope Acres	Ca	93536
	ACTIVE	523901	1	Chahal, Sukhdev Singh		2 1/2 ac	3220-014-041		Antelope Acres	Ca	93536
	ACTIVE	514801	1	Afenir, Jesse & Yvonne		2 1/2 ac	3220-014-046		Antelope Acres	Ca	93536
	ACTIVE	529201	1	Taylor, Lawrence		1 1/4 ac	3220-014-049		Antelope Acres	Ca	93536
	ACTIVE	529101	1	Sarbakhteh, Massoud & Lili		1 1/4 ac	3220-014-050		Antelope Acres	Ca	93536
	ACTIVE	514901	1	Tran, Andy		2 1/2 ac	3220-014-053		Antelope Acres	CA	93536
	ACTIVE	508501	1	Hernandez Trust, Mary		2 1/2 ac	3220-015-001		Antelope Acres	Ca	93536
	ACTIVE	525101	1	Rivera, Ruperto		5 acres	3220-015-015		Antelope Acres	Ca	93536
	ACTIVE	525201	1	Podd, Frank		5 acres	3220-015-019		Antelope Acres	Ca	93536
	ACTIVE	503201	1	Clauss, Wanda		2 1/2 ac	3220-015-024		Antelope Acres	Ca	93536
	ACTIVE	526801	1	Farmer, Suzann		1.25 ac	3220-015-032		Antelope Acres	Ca	93536
	ACTIVE	522601	1	Whitt, Robert		2 1/2 ac	3220-015-041		Antelope Acres	CA	93536
	ACTIVE	523301	1	Huang, Min-Jia		2 1/2 ac	3220-015-048		Antelope Acres	Ca	93536
	ACTIVE	575801	1	Taylor, Sharon			3220-015-053		Antelope Acres	Ca	93536
	ACTIVE	574801	1	Padilla, Herbert		2 1/2	3220-016-008		Antelope Acres	Ca	93536
	ACTIVE	522701	1	Rosales, Juan		2 1/2 ac	3220-016-009		Antelope Acres	CA	93536
	ACTIVE	525301	1	Liu, M/M Kenneth		5 acres	3220-017-004		Antelope Acres	Ca	93536
	ACTIVE	531401	1	Kiou, Elsie		1 1/4 ac	3220-017-017		Antelope Acres	Ca	93536
	ACTIVE	510201	1	Bonanken, Reyes & Teresa		2 1/2 ac	3220-017-020		Antelope Acres	Ca	93536
	ACTIVE	530801	1	Nakatani, Takeshi & Hisako		1 1/4 ac	3220-017-024		Antelope Acres	Ca	93536
	ACTIVE	528101	1	Elerio, Paul		1 1/4 ac	3220-017-025		Antelope Acres	Ca	93536
	ACTIVE	528001	1	Sumalbag, Andrew & Teresi		1 1/2 ac	3220-017-027		Antelope Acres	Ca	93536
	ACTIVE	523201	1	Ritter, Andria		2 1/2 ac	3220-018-002		Antelope Acres	CA	93536
	ACTIVE	524901	1	Puig, J.P.		5 acres	3220-018-003		Antelope Acres	Ca	93536
	ACTIVE	522801	1	Georgilas, Polyvios & Nichol		2 acres	3220-018-007		Antelope Acres	CA	93536
	ACTIVE	531001	1	Snowden, Jeffrey		5 acres	3220-018-023		Antelope Acres	Ca	93536
	ACTIVE	508701	1	Co., Pensco Trust		2 1/2 ac	3220-018-025		Antelope Acres	Ca	93536
	ACTIVE	510401	1	Krutzen, Hermine		2 1/2 ac	3220-018-033		Antelope Acres	Ca	93536
	ACTIVE	507801	1	Gross, Herbert		2 1/2 ac	3220-019-004		Antelope Acres	Ca	93536
	ACTIVE	521201	1	Tidwell, Kevin		2 1/2 ac	3220-019-005		Antelope Acres	Ca	93536
	ACTIVE	528601	1	Candelas, Domingo		1 1/4 ac	3220-019-016		Antelope Acres	Ca	93536
	ACTIVE	527601	1	Gerald Nibbelink, Family Tr		1 1/4 ac	3220-019-018		Antelope Acres	Ca	93536
	ACTIVE	526101	1	& Khatrovannarin, Khim, Sa		5 acres	3220-019-020		Antelope Acres	Ca	93536
	ACTIVE	525701	1	Cawlie, Sidney		5 acres	3220-019-023		Antelope Acres	Ca	93536
1110 280	OFF AND	2801	1	Lindoff, Bill		1 ac	3220-019-029		Antelope Acres	CA	93536
	ACTIVE	530401	1	Denson, James		1 1/4 ac	3220-019-039		Antelope Acres	Ca	93536
	ACTIVE	531701	1	Trudell, Sophie		1 1/4	3220-019-040		Antelope Acres	Ca	93536
	WRITTE	513501	2	Reiter, Curtis/Laura		2 1/2 ac	3220-019-043		Antelope Acres	Ca	92668
	ACTIVE	503101	1	Martinez, Teresita		2 1/2 ac	3220-020-018		Antelope Acres	Ca	93536
1120 7059	ACTIVE	513101	1	Cannavan, Dorothy		2 1/2 ac	3220-020-022		Antelope Acres	Ca	93536
	ACTIVE	516501	1	Ni Ding, Jiandong Huang &		2 1/2 ac	3220-020-026		Antelope Acres	CA	93536
	ACTIVE	519301	1	Ricardo T Bonzali, Yen Ngo		2 1/2 ac	3220-020-030		Antelope Acres	Ca	93536
	ACTIVE	515901	1	Nouri, Hassan		2 1/2 ac	3220-020-036		Antelope Acres	Ca	93536
	ACTIVE	504001	1	Rapoport, Lillian		2 1/2 ac	3220-020-040		Antelope Acres	Ca	93536
	ACTIVE	512501	1	Matyas, Nicolas		2 1/2 ac	3220-021-003		Antelope Acres	Ca	93536
	ACTIVE	505001	1	Larey, Sean		2 1/2 ac	3220-021-007		Antelope Acres	ca	93536
	ACTIVE	504701	1	De Dios, Engracia		2 1/2 ac	3220-021-008		Antelope Acres	Ca	93536
	ACTIVE	519001	1	Anama, M/M Theodore		2 1/2 ac	3220-021-009		Antelope Acres	Ca	93536
	ACTIVE	504901	1	Manlutac, Fernando		2 1/2 ac	3220-021-011		Antelope Acres	Ca	93536
	ACTIVE	501001	1	Jones, Jack		2 1/2 ac	3220-021-019		Antelope Acres	Ca	93536
	ACTIVE	515401	1	Gayya, Servando		2 1/2	3220-021-023		Antelope Acres	Ca	93536
	ACTIVE	515301	1	Santos, Romulo		2 1/2 ac	3220-021-024		Antelope Acres	CA	93536
	ACTIVE	504501	1	Alienza, Robert & Mellany-J		2 1/2 ac	3220-021-026		Antelope Acres	Ca	93536

Route	Seq.	Status	Account	Grp	Customer Name		Service Address				
					Last, First	Number	Street Name	Apt.	City	State	Zip Code
		ACTIVE	515201	1	Jue, Susanna	2 1/2 ac	3220-021-031		Antelope Acres	Ca	93536
		ACTIVE	573801	1	Johnston Family trust, Judy	2 1/2 ac	3220-022-014		Antelope Acres	Ca	93536
		ACTIVE	503901	1	Hodgkins, Terry & Colleen	2 1/2 ac	3220-022-015		Antelope Acres	Ca	93536
		ACTIVE	517801	1	Carlos Delgado, Ralph Mata	2 1/2 ac	3220-022-017		Antelope Acres	Ca	93536
		ACTIVE	517901	1	Carlos Delgado, Ralph Mata	2 1/2 ac	3220-022-018		Antelope Acres	Ca	93536
		ACTIVE	509301	1	Quintos, Mario & Anicia	2 1/2 ac	3220-022-020		Antelope Acres	Ca	93536
1120	7090	ACTIVE	42601	1	Morefield, Howard	2 1/2 ac	3220-022-022		Antelope Acres	Ca	93536
		ACTIVE	501701	1	Sowles, Gail	2 1/2 ac	3220-022-023		Antelope Acres	Ca	93536
		ACTIVE	521801	1	Auayang, Alexander	2 1/2 ac	3220-022-026		Antelope Acres	Ca	93536
		ACTIVE	518001	1	Velur Holdings LLC	2 1/2 ac	3220-022-027		Antelope Acres	Ca	93536
		ACTIVE	509101	1	Santiago, Nenita	2 1/2 ac	3220-022-028		Antelope Acres	Ca	93536
1120	6037	ACTIVE	509201	1	Hand, Joyce	2 1/2 ac	3220-022-029		Antelope Acres	Ca	93536
1120	8039	ACTIVE	513601	1	Galloway, Scott	2 1/2 ac	3220-022-033		Antelope Acres	Ca	93536
		ACTIVE	512401	1	Mann, Michael	1 1/2 ac	3220-022-037		Antelope Acres	Ca	93536
		ACTIVE	515701	1	Ochoa, George & Frances	2 1/2 ac	3220-022-038		Antelope Acres	CA	93536
1120	8062	ACTIVE	508101	1	Cuevas, Jose & Carmela	2 1/2 ac	3220-022-039		Antelope Acres	Ca	93536
		ACTIVE	500201	1	Agopian, Abress, Jack & Ge	2 1/2 ac	3220-022-044		Antelope Acres	Ca	93536
		ACTIVE	524401	1	Tuan, Shu-Chun	5 acres	3264-009-001		Antelope Acres	Ca	93536
		ACTIVE	526501	1	Magdalena, Julian & Sanch	5 acres	3264-009-007		Antelope Acres	Ca	93536
1110	1070	ACTIVE	10601	1	Lopicolo, Michael	2 1/2 ac	3264-009-013		Antelope Acres	CA	93536
		ACTIVE	519701	1	Evelyn Naccarato, Pat Miller	2 1/2 ac	3264-009-023		Antelope Acres	Ca	93536
		ACTIVE	517601	1	Sanchez, Cesar & Alina	2 1/2 ac	3264-009-040		Antelope Acres	Ca	93536
		ACTIVE	520201	1	Soria, Rafael	2 1/2 ac	3264-009-041		Antelope Acres	Ca	93536
		ACTIVE	528901	1	Vanion & Dunn, Joann & Ka	1 1/4 ac	3264-010-004		Antelope Acres	Ca	93536
		ACTIVE	529601	1	Marquez, Victor & Blanca	1 1/4 ac	3264-010-011		Antelope Acres	Ca	93536
		ACTIVE	526201	1	Miller, Suzanne	5 acres	3264-010-013		Antelope Acres	Ca	93536
		ACTIVE	500501	1	Trujillo, Adrian, Karen, Adam,	2 1/2 ac	3264-010-015		Antelope Acres	Ca	93536
		ACTIVE	514701	1	Shah, Ranchhodlal	2 1/2 ac	3264-010-024		Antelope Acres	Ca	93536
		ACTIVE	523501	1	Jones, Douglas & Terrence	2 1/2 ac	3264-010-025		Antelope Acres	Ca	32216
		ACTIVE	502001	1	Brown, Roger	1 1/4 ac	3264-010-029		Antelope Acres	Ca	93536
		ACTIVE	528301	1	Frakes 1993 Trust, Frederic	1 1/4 ac	3264-010-030		Antelope Acres	Ca	93536
1110	1228	ACTIVE	525901	1	Diaz, Adolfo	5 acres	3264-011-001		Antelope Acres	Ca	93536
		ACTIVE	525801	1	Vandordakiou, Mohamad	5 acres	3264-011-003		Antelope Acres	Ca	93536
		ACTIVE	531301	1	Templton, Marietta	2 1/2 ac	3264-011-006		Antelope Acres	Ca	93536
		ACTIVE	516801	1	Linda Wedhoff, Kenneth Ro	2 ac	3264-011-007		Antelope Acres	CA	93536
		ACTIVE	502301	1	Sanders, Denis & Robin	2 1/2 ac	3264-011-008		Antelope Acres	Ca	93536
1110	735	ACTIVE	508401	1	Diaz, Richard & Patricia	2 1/2 ac	3264-011-014		Antelope Acres	Ca	93536
		ACTIVE	529901	1	Rodriguez, M/M Gonzolo	1 1/4 ac	3264-011-019		Antelope Acres	Ca	93536
		ACTIVE	506901	1	-, Steve Goddard Trust	2 1/2 ac	3264-011-020		Antelope Acres	Ca	93536
1110	730	ACTIVE	7201	1	Chang, Lewis	2 1/2 ac	3264-011-022		Antelope Acres	CA	93536
		ACTIVE	530201	1	Clements, Charles	1 1/4 ac	3264-012-003		Antelope Acres	Ca	93536
		ACTIVE	527301	1	Dela Cruz, Concordio	1 1/4 ac	3264-012-006		Antelope Acres	Ca	93536
		ACTIVE	526901	1	Lohman, Slade	1 1/4 ac	3264-012-007		Antelope Acres	Ca	93536
		ACTIVE	527201	1	Hirokawa, Janet	1 1/4 ac	3264-012-008		Antelope Acres	Ca	93536
		ACTIVE	510801	1	Gates, Joseph	2 1/2 ac	3264-012-010		Antelope Acres	Ca	93536
		ACTIVE	516401	1	Rhodes, M/M Joseph	2 1/2 ac	3264-012-012		Antelope Acres	Ca	93536
		ACTIVE	507201	1	Skaug, Wayne	2 1/2 ac	3264-012-013		Antelope Acres	Ca	93536
1110	1328	ACTIVE	525501	1	Scott, Sean	5 acres	3264-012-016		Antelope Acres	Ca	93536
		ACTIVE	520101	1	Bentugan, Artemio	2 1/2 ac	3264-012-021		Antelope Acres	CA	93536
		WRITTE	529801	2	Carvajal, M/M Dan	1 1/4 ac	3320-015-032		Antelope Acres	Ca	93536
1110	2220	ACTIVE	21801	1	Worden, Rand,	47937	77th Street West 3220-011-005		Antelope Acres	CA	93536
1110	2050	ACTIVE	20401	1	Swanson, Bill	47655	80th Street West 3220-017-019		Antelope Acres	CA	93536
1110	2060	ACTIVE	20501	1	Nelson, Merrylou	47707	80th Street West 3220-016-006		Antelope Acres	CA	93536
1110	2080	ACTIVE	20701	1	Walker, Anthony	47710	80th Street West 3220-011-024		Antelope Acres	CA	93536
1110	2223	ACTIVE	529401	1	Stine, Charles & Wendy	46736	80th Street West 3220-014-036		Antelope Acres	Ca	93536
1110	2225	ACTIVE	529001	1	Mortgage Corp., Taylor Bea	47811	80th Street West 3220-015-043		Antelope Acres	Ca	93536
1110	2170	ACTIVE	21301	1	Nelson, Merrylou	47821	80th Street West 3220-015-042		Antelope Acres	CA	93536

Route	Seq.	Status	Account	Grp	Customer Name		Service Address					
					Last, First	Number	Street Name	Apt.	City	State	Zip Code	
1110	2180	ACTIVE	21401	1	Lohman, Slade	47901	80th Street West	3220-015-017		Antelope Acres	CA	93536
1110	2205	ACTIVE	505801	1	Financial Services, All Amer	47912	80th Street West	3220-011-008		Antelope Acres	Ca	93536
1110	2190	ACTIVE	21501	1	Sims, Gary	47925	80th Street West	3220-015-046		Antelope Acres	CA	93536
1110	2200	ACTIVE	21601	1	Wood, Richard	47947	80th Street West	3220-05-054		Antelope Acres	CA	93536
1120	310	ACTIVE	28001	1	Kirby, Pat & Evelyn	48011	80th Street West	3220-012-044		Antelope Acres	CA	93536
1120	320	ACTIVE	28101	1	Marshall III, Verlin	48221	80th Street West	3220-012-051		Antelope Acres	CA	93536
1120	890	ACTIVE	33701	1	Gray-Raighn, Cheryl	48259	80th Street West	3220-012-045		Antelope Acres	CA	93536
1120	880	ACTIVE	33601	1	Hodgkins, Terry & Colleen	48307	80th Street West	3220-011-015		Antelope Acres	CA	93536
1120	2030	ACTIVE	36101	1	Mekel, Johan & Tina	48445	80th Street West	3220-005-037		Antelope Acres	CA	93536
1120	2031	ACTIVE	45801	1	Sheppard, Phillip & Kathlee	48521	80th Street West	3220-005-036		Antelope Acres	Ca	93536
1120	6039	ACTIVE	521301	1	Landgren, Gary	49013	80th street west	3220-022-043		Antelope Acres	Ca	93536
1120	8020	ACTIVE	42901	1	Daugherty, Deborah	49041	80th Street West	3220-022-042		Antelope Acres	CA	93536
1120	8030	ACTIVE	43001	1	Grimm, Glen & Sally	49121	80th Street West	3220-022-041		Antelope Acres	CA	93536
1120	8031	ACTIVE	508901	1	Roman Perez, Tony Jacob	49141	80th Street West	3220-022-040		Antelope Acres	Ca	93536
1120	2019	ACTIVE	509501	1	Love, Tod & Brooke	48441	82nd Street West	3220-005-012		Antelope Acres	Ca	93536
1120	E+04	ACTIVE	45401	1	McCaughey, Richard	47652	85th Street West	3220-017-010		Antelope Acres	CA	93536
1120	E+04	ACTIVE	45301	1	Dollens, Kelly	47707	85th Street West	3220-018-019		Antelope Acres	CA	93536
1120	E+04	ACTIVE	45201	1	Hartman, Derrick	47745	85th Street West	3220-017-017		Antelope Acres	CA	93536
1120	E+04	ACTIVE	44801	1	Giba, Brian	47823	85th Street West	3220-018-021		Antelope Acres	CA	93536
1120	E+04	ACTIVE	44901	1	Wilber, Russell & Marie	47824	85th Street West	3220-015-010		Antelope Acres	CA	93536
1120	E+04	ACTIVE	44701	1	Nicholson, Mark	47839	85th Street West	3220-018-041		Antelope Acres	CA	93536
1120	9090	ACTIVE	44601	1	McCormick, Brian	47855	85th Street West	3220-018-012		Antelope Acres	CA	93536
1120	9080	ACTIVE	44501	1	Austin, Don	47858	85th Street West	3220-015-009		Antelope Acres	CA	93536
1120	9070	ACTIVE	45501	1	Carroll, Bruce	47909	85th Street West	3220-018-044		Antelope Acres	CA	93536
1120	9065	ACTIVE	528401	1	Ferman II, Anthony	47923	85th Street West	3220-018-043		Antelope Acres	Ca	93536
1120	9060	ACTIVE	44301	1	Thompson, Ollie	47941	85th Street West	3220-018-018		Antelope Acres	CA	93536
1120	9050	ACTIVE	44201	1	Clemons, George	47958	85th Street West	3220-015-034		Antelope Acres	CA	93536
1120	9030	ACTIVE	44001	1	Karcher, Ted	48054	85th Street West	3220-012-014		Antelope Acres	CA	93536
1120	9020	ACTIVE	43901	1	Rader, Jack	48111	85th Street West	3220-013-023		Antelope Acres	CA	93536
1120	9000	ACTIVE	43701	1	Holt, Bertha	48258	85th Street West	3220-013-014		Antelope Acres	CA	93536
1120	9010	ACTIVE	43801	1	Meeden, M	48261	85th Street West	3220-013-013		Antelope Acres	CA	93536
1120	8090	ACTIVE	43601	1	Kalm, Helen	48304	85th Street West	3220-013-005		Antelope Acres	CA	93536
1120	8070	ACTIVE	43401	1	Kuntz, Raymond	48353	85th Street West	3220-013-054		Antelope Acres	CA	93536
1120	1090	ACTIVE	35601	1	Billet, Dennis	48430	85th Street West	3220-005-015		Antelope Acres	CA	93536
1120	1091	ACTIVE	518901	1	Sanchez, Teresita	48508	85th Street West	3220-005-016		Antelope Acres	Ca	93536
1120	1050	ACTIVE	35301	1	Zaranka, Tim	48430	87th Street West	3220-003-012		Antelope Acres	CA	93536
1120	1030	ACTIVE	35101	1	Flores, Floridaima	48435	87th Street West	3220-003-013		Antelope Acres	CA	93536
1120	5006	ACTIVE	509801	1	McTaggart, Brian	48810	87th Street West	3220-021-028		Antelope Acres	Ca	93536
1120	5020	ACTIVE	39901	1	Amaro, Erica	48811	87th Street West	3220-021-029		Antelope Acres	CA	93536
1120	6000	ACTIVE	40701	1	Darton, Connie	48842	87th Street West	3220-021-021		Antelope Acres	CA	93536
1110	400	ACTIVE	4001	1	Kell, William	47355	90th Street West	3219-005-005		Antelope Acres	CA	93536
1110	30	ACTIVE	301	1	Edwards, Douglas	48359	90th Street West	3264-009-037		Antelope Acres	CA	93536
1110	140	ACTIVE	1401	1	Market, Kandal	47955	90th St W	3264-011-023		Antelope Acres	CA	93536
1110	420	ACTIVE	4201	1	Larson, M	47207	90th Street West	3219-005-017		Antelope Acres	CA	93536
1110	410	ACTIVE	4101	1	Pino, Gregg	47227	90th Street West	3219-005-016		Antelope Acres	CA	93536
1110	390	ACTIVE	3901	1	Valdivia, Alfred & Sandra	47411	90th Street West	3219-003-015		Antelope Acres	CA	93536
1110	380	ACTIVE	3801	1	Rogers, Walter	47421	90th Street West	3219-003-021		Antelope Acres	CA	93536
1110	370	ACTIVE	3701	1	Rodriguez, Gonzalo	47423	90th Street West	3219-003-014		Antelope Acres	CA	93536
1110	360	ACTIVE	3601	1	Sorcelli, Henry	47527	90th Street West	3219-003-005		Antelope Acres	CA	93536
1110	1860	ACTIVE	18501	1	Ward, William	47557	90th Street West	3219-003-004		Antelope Acres	CA	93536
1110	1870	ACTIVE	18601	1	Bostic, Glen & Susan	47607	90th Street West	3264-012-034		Antelope Acres	CA	93536
1110	245	ACTIVE	524101	1	Arslanian, George	47642	90th Street West	3220-019-002		Antelope Acres	Ca	93536
1110	350	ACTIVE	3501	1	Bittner, Edward	47645	90th Street West	3264-012-035		Antelope Acres	CA	93536
1110	250	ACTIVE	2501	1	Westside Community Churc	47707	90th Street West	3264-012-037		Antelope Acres	CA	93536
1110	240	ACTIVE	2401	1	Arnold, Richard	47731	90th Street West	3264-012-039		Antelope Acres	CA	93536
1110	220	ACTIVE	2201	1	Beltran, Angel	47739	90th Street West	3264-012-040		Antelope Acres	CA	93536
1110	230	ACTIVE	2301	1	Tidwell, Kevin	47742	90th Street West	3220-019-006		Antelope Acres	CA	93536

Route	Seq.	Status	Account	Grp	Customer Name		Service Address			State	Zip Code
					Last, First	Number	Street Name	Apt.	City		
1110	630	ACTIVE	6301	1	Pineda, Carlos	47747	90th Street West	3264-012-011	Antelope Acres	CA	93536
1110	2540	ACTIVE	24801	1	Knott, Dennis	47756	90th Street West	3220-019-038	Antelope Acres	CA	93536
1110	210	ACTIVE	2101	1	Del Valle, Rancho Corona	47809	90th Street West	3264-012-043	Antelope Acres	CA	93536
1110	200	ACTIVE	2001	1	Knudson, Douglas	47821	90th Street West	3264-012-044	Antelope Acres	CA	93536
1110	180	ACTIVE	1801	1	TLC Realty Inc.	47904	90th Street West	3264-011-023	Antelope Acres	CA	93536
1110	190	ACTIVE	1901	1	Martinez, Jose & Veronica	47911	90th Street West	3264-011-021	Antelope Acres	CA	93536
1110	170	ACTIVE	1701	1	Ritter, Andria	47932	90th Street West	3220-018-005	Antelope Acres	CA	93536
1110	150	ACTIVE	1501	1	GTE Company	47943	90th Street West	3264-011-800	Antelope Acres	CA	93536
1110	160	ACTIVE	1601	1	Ritter, Andria	47944	90th Street West	3220-018-006	Antelope Acres	CA	93536
1110	130	ACTIVE	1301	1	Meida, Elian & Inaam	48011	90th Street West	3264-010-033	Antelope Acres	CA	93536
1110	120	ACTIVE	1201	1	Farming LLC, Antelope Vall	48028	90th Street West	3220-014-031	Antelope Acres	CA	93536
1110	100	ACTIVE	1001	1	Guillen, Jennie	48051	90th Street West	3264-00-028	Antelope Acres	CA	93536
1110	110	ACTIVE	1101	1	Pumphrey, Charles & Moniq	48054	90th Street West	3220-014-021	Antelope Acres	CA	93536
1110	900	OFF AND	8901	1	Falcon, Robert & Catalina	48165	90th Street West	3264-009-027	Antelope Acres	CA	93536
1110	910	ACTIVE	9001	1	Falcon, Robert & Catalina	48165	90th Street West	3264-009-027	Antelope Acres	CA	93536
1110	90	ACTIVE	901	1	& Johnny Lee, Barbara Rug	48240	90th Street West	3220-014-006	Antelope Acres	CA	93536
1110	85	ACTIVE	508301	1	Lucas, Gregory & Mary	48243	90th Street West	3264-009-029	Antelope Acres	Ca	93536
1120	445	ACTIVE	500901	1	Bowman, Timothy	48259	90th Street West	3264-009-030	Antelope Acres	Ca	93536
1110	80	ACTIVE	801	1	Bispo, Charlien	48308	90th Street West	3220-014-005	Antelope Acres	CA	93536
1110	70	ACTIVE	701	1	Nicholas, Brandon, Natalie, B	48315	90th Street West	3264-009-031	Antelope Acres	CA	93536
1110	60	ACTIVE	601	1	Moser, David	48329	90th Street West	3264-009-032	Antelope Acres	CA	93536
1110	50	ACTIVE	501	1	Blankenship, Richard	48330	90th Street West	3220-014-004	Antelope Acres	CA	93536
1110	40	ACTIVE	401	1	Farmer, Justin & Shila	48347	90th Street West	3264-009-036	Antelope Acres	CA	93536
1120	1020	ACTIVE	35001	1	Morris, S	48446	90th Street West	3220-003-015	Antelope Acres	CA	93536
1120	5045	ACTIVE	508801	1	Schiltz, Steve	48808	90th Street West	3220-021-036	Antelope Acres	Ca	93536
1110	460	ACTIVE	4601	1	Pittman, Joyce	47247	91st Street West	3219-005-013	Antelope Acres	CA	93536
1110	460	ACTIVE	4701	1	Thomas, Frank & Melinda	47327	91st Street West	3219-005-008	Antelope Acres	CA	93536
1110	470	ACTIVE	4801	1	McCue, Kenneth	47363	91st Street West	3219-005-003	Antelope Acres	CA	93536
1110	500	ACTIVE	5101	1	Huehl, Michael	47407	91st Street West	3219-003-018	Antelope Acres	CA	93536
1110	510	ACTIVE	44401	1	Huehl, Michael	47407	91st Street West	3219-003-018	Antelope Acres	CA	93536
1110	520	ACTIVE	5201	1	Ament, Pearl	47422	91st Street West	3219-003-019	Antelope Acres	CA	93536
1110	530	ACTIVE	5301	1	Quintero, Salvador	47437	91st Street West	3219-003-012	Antelope Acres	CA	93536
1110	540	ACTIVE	5401	1	Adams, J.C.	47438	91st Street West	3219-003-013	Antelope Acres	CA	93536
1110	550	ACTIVE	5501	1	Jung, John	47527	91st Street West	3219-003-007	Antelope Acres	CA	93536
1110	610	ACTIVE	6101	1	Love, Paul	47635	91st Street West	3264-012-029	Antelope Acres	CA	93536
1110	620	ACTIVE	6201	1	Keefauver, Cindie	47655	91st Street West	3264-012-028	Antelope Acres	CA	93536
1110	640	OFF AND	45701	1	Seeger, Shellie	47747	91st Street West	3264-012-026	Antelope Acres	Ca	93536
1110	650	ACTIVE	6401	1	Simpson, Kevin	47801	91st Street West	3264-012-024	Antelope Acres	CA	93536
1110	660	ACTIVE	6501	1	Hodgman, Patrishia	47804	91st Street West	3264-012-042	Antelope Acres	CA	93536
1110	680	ACTIVE	6701	1	Boyd, Russell	47805	91st Street West	3264-012-025	Antelope Acres	CA	93536
1110	670	ACTIVE	6601	1	Tami, Curtis Scott	47820	91st Street West	3264-012-045	Antelope Acres	CA	93536
1110	690	ACTIVE	6801	1	Thomas, Chad & Arlene	47840	91st Street West	3264-011-018	Antelope Acres	CA	93536
1110	700	ACTIVE	6901	1	Berry, Chad	47849	91st Street West	3264-011-017	Antelope Acres	CA	93536
1110	710	ACTIVE	7001	1	Bethel, Chad & Tiffany	47909	91st Street West	3264-011-016	Antelope Acres	CA	93536
1110	720	ACTIVE	7101	1	Balogh, Endre & Mona	47913	91st street west	3264-011-015	Antelope Acres	CA	93536
1110	860	ACTIVE	8501	1	Darner, Brett	48033	91st Street West	3264-00-017	Antelope Acres	CA	93536
1110	870	ACTIVE	8601	1	Jamroz, Laurie	48043	91st Street West	3264-010-016	Antelope Acres	CA	93536
1110	880	ACTIVE	8701	1	Miller, Nancy	48050	91st Street West	3264-00-026	Antelope Acres	CA	93536
1110	880	ACTIVE	530001	1	Jeffrey, Brian & Tammy	48102	91st Street West	3264-010-031	Antelope Acres	Ca	93536
1110	875	ACTIVE	530901	1	Jeffrey, Brian & Tammy	48106	91st Street West	3264-010-032	Antelope Acres	ca	93536
1110	890	ACTIVE	8801	1	Jacobs, Brian	48129	91st Street West	3264-010-014	Antelope Acres	CA	93536
1110	920	ACTIVE	9101	1	Russo/Neuburger, Joe/Gail	48163	91st Street West	3264-009-026	Antelope Acres	CA	93536
1110	940	ACTIVE	9301	1	Clutter, Bob	48205	91st Street West	3264-009-025	Antelope Acres	CA	93536
1110	930	ACTIVE	9201	1	Clutter, Bob	48205	91st Street West	3264-009-025	Antelope Acres	CA	93536
1110	935	ACTIVE	524801	1	Anguiano, Felipe	48210	91st Street West	3264-009-028	Antelope Acres	Ca	93536
1110	950	ACTIVE	9401	1	Holst, Darryl	48245	91st Street West	3264-007-024	Antelope Acres	CA	93536
1110	960	ACTIVE	9501	1	Ira Miller, Frances Westphal	48321	91st Street West	3264-009-024	Antelope Acres	CA	93536

Route	Seq.	Status	Account	Grp	Customer Name		Service Address				State	Zip Code
					Last, First	Number	Street Name	Apt.	City			
1110	970	ACTIVE	9601	1	Ira Miller, Frances Westphal	48321	91st Street West	3264-007-042		Antelope Acres	CA	93536
1110	980	ACTIVE	9701	1	Scheivert, David & Sharon	48324	91st Street West	3264-009-033		Antelope Acres	CA	93536
1110	1580	ACTIVE	15601	1	Osorio, Ramona	47207	92nd Street West	3219-004-018		Antelope Acres	CA	93536
1110	1590	ACTIVE	15701	1	Parsons, David	47231	92nd Street West	3219-004-017		Antelope Acres	CA	93536
1110	1600	ACTIVE	15801	1	Schrader, John & Penny	47242	92nd Street West	3219-005-012		Antelope Acres	CA	93536
1110	1620	ACTIVE	16001	1	Ferry, Charles	47258	92nd Street West	3219-005-011		Antelope Acres	CA	93536
1110	1610	ACTIVE	15901	1	Woolley, Cherilyn	47261	92nd Street West	3219-004-016		Antelope Acres	CA	93536
1110	1630	ACTIVE	16101	1	Patty, Dan	47309	92nd Street West	3219-004-008		Antelope Acres	CA	93536
1110	1640	ACTIVE	16201	1	Hurtado, Luis	47312	92nd Street West	3219-005-010		Antelope Acres	CA	93536
1110	1650	ACTIVE	16301	1	Thomas, Brian	47319	92nd Street West	3219-004-022		Antelope Acres	CA	93536
1110	1660	ACTIVE	16401	1	Howe, Elaine	47328	92nd Street West	3219-005-009		Antelope Acres	CA	93536
1110	1670	ACTIVE	16501	1	Seeber, David & Theresa	47336	92nd Street West	3219-005-002		Antelope Acres	CA	93536
1110	1710	ACTIVE	17001	1	Rodriguez, G	47405	92nd Street West	3219-002-014		Antelope Acres	CA	93536
1110	1720	ACTIVE	17101	1	Heden, Rogers	47422	92nd Street West	3219-003-019		Antelope Acres	CA	93536
1110	1730	ACTIVE	17201	1	Martirossian, Garik	47440	92nd Street West	3219-003-011		Antelope Acres	CA	93536
1110	1750	ACTIVE	17401	1	Fuller, Jon	47455	92nd Street West	3219-002-013		Antelope Acres	CA	93536
1110	1740	ACTIVE	17301	1	Fuentes, Judith	47458	92nd Street West	3219-003-010		Antelope Acres	CA	93536
1110	1760	ACTIVE	17501	1	Jones, Judy	47512	92nd Street West	3219-003-009		Antelope Acres	CA	93536
1110	1790	ACTIVE	17801	1	Kneifl, William & Elizabeth	47530	92nd Street West	3219-003-008		Antelope Acres	CA	93536
1110	1780	ACTIVE	17701	1	Pettijohn, Loretta	47531	92nd Street West	3219-002-005		Antelope Acres	CA	93536
1110	1800	ACTIVE	17901	1	Meyers, Brian	47553	92nd Street West	3219-002-004		Antelope Acres	CA	93536
1110	1530	ACTIVE	15101	1	Reintjes, Eric & Diane	47207	93rd Street West	3219-004-020		Antelope Acres	CA	93536
1110	1520	ACTIVE	15001	1	Freer, William	47221	93rd Street West	3219-004-021		Antelope Acres	CA	93536
1110	1510	ACTIVE	14901	1	Weber, Willard	47238	93rd Street West	3219-004-014		Antelope Acres	CA	93536
1110	1500	ACTIVE	14801	1	Wahlberg, Eric	47254	93rd Street West	3219-004-015		Antelope Acres	CA	93536
1110	0	ACTIVE	512901	1	Puschman, Robert & Irene	47255	93rd Street West	3219-004-012		Antelope Acres	Ca	93536
1110	1490	ACTIVE	14701	1	Riley, Randall	47306	93rd Street West	3219-004-009		Antelope Acres	CA	93536
1110	1480	ACTIVE	14601	1	Harney, Sylvia	47311	93rd Street West	3219-004-011		Antelope Acres	CA	93536
1110	1470	ACTIVE	14501	1	Tarter, Gilbert	47320	93rd Street West	3219-004-010		Antelope Acres	CA	93536
1110	1460	ACTIVE	14401	1	Denton, Lynn & Erma	47345	93rd Street West	3219-004-001		Antelope Acres	CA	93536
1110	1450	ACTIVE	14301	1	Baker, Bruce	47354	93rd Street West	3219-004-003		Antelope Acres	CA	93536
1110	1420	ACTIVE	14001	1	Miracle, Robert	47455	93rd Street West	3219-002-011		Antelope Acres	CA	93536
1110	1430	ACTIVE	14101	1	Carley, Alan & Patricia	47462	93rd Street West	3219-002-012		Antelope Acres	CA	93536
1110	1400	ACTIVE	13801	1	Jacquelyn Holm, Scott Cam	47502	93rd Street West	3219-002-007		Antelope Acres	CA	93536
1110	1390	ACTIVE	13701	1	Kerekes & Seyhold, Robert	47508	93rd Street West	3219-002-006		Antelope Acres	CA	93536
1110	1410	ACTIVE	13901	1	Newton Jr., Donald Burton	47513	93rd Street West	3219-002-009		Antelope Acres	CA	93536
1110	1380	ACTIVE	13601	1	Harris, Jeffery	47527	93rd Street West	3219-002-008		Antelope Acres	CA	93536
1110	1370	ACTIVE	13501	1	Jamison, Richard & Norma	47540	93rd Street West	3219-002-003		Antelope Acres	CA	93536
1110	1360	ACTIVE	13401	1	Williams, Barbara	47553	93rd Street West	3219-002-001		Antelope Acres	CA	93536
1110	1350	ACTIVE	13301	1	Cox, Larry	47554	93rd Street West	3264-002-002		Antelope Acres	CA	93536
1110	1330	ACTIVE	13101	1	Gates, Joseph	47637	93rd Street West	3264-012-011		Antelope Acres	CA	93536
1110	1325	ACTIVE	519501	1	Clements, Mariola	47710	93rd Street West	3264-012-017		Antelope Acres	Ca	93536
1110	1320	ACTIVE	13001	1	Houghton, John	47711	93rd Street West	3264-02-009		Antelope Acres	CA	93536
1110	1310	ACTIVE	12901	1	Smith, Andrew	47724	93rd Street West	3264-012-019		Antelope Acres	CA	93536
1110	1300	ACTIVE	12801	1	Redmayne, Michael	47737	93rd Street West	3264-012-005		Antelope Acres	CA	93536
1110	1290	ACTIVE	12701	1	Jamroz, Mark	47742	93rd Street West	3264-012-020		Antelope Acres	CA	93536
1110	1280	ACTIVE	12601	1	Scheire, Robert	47757	93rd Street West	3264-012-004		Antelope Acres	CA	93536
1110	1270	ACTIVE	12501	1	Lopshire, James	47808	93rd Street West	3264-012-022		Antelope Acres	CA	93536
1110	1245	ACTIVE	508001	1	Shelley Lugo, Robert Hash	47811	93rd Street west	3264-012-002		Antelope Acres	Ca	93536
1110	1260	ACTIVE	12401	1	Churchill, Melvin	47824	93rd Street West	3264-012-023		Antelope Acres	CA	93536
1110	1250	ACTIVE	12301	1	Knab, Shannon	47827	93rd Street West	3264-012-001		Antelope Acres	CA	93536
1110	1240	ACTIVE	12201	1	Basurto Jr., Joseph	47842	93rd Street West	3264-011-004		Antelope Acres	CA	93536
1110	1230	ACTIVE	12101	1	Uphold, Cliff	47854	93rd Street West	3264-011-005		Antelope Acres	CA	93536
1110	1225	ACTIVE	507501	1	Dickinson, Robert & Cynthia	48011	93rd Street West	3264-010-006		Antelope Acres	Ca	93536
1110	1210	ACTIVE	12001	1	Lucero, Tricia	48021	93rd Street West	3264-010-005		Antelope Acres	CA	93536
1110	1200	ACTIVE	11901	1	Cook, Carl	48022	93rd Street West	3264-010-008		Antelope Acres	CA	93536
1110	1190	ACTIVE	11801	1	Dowling, Annette	48038	93rd Street West	3264-010-012		Antelope Acres	CA	93536

Route	Seq.	Status	Account	Grp	Customer Name		Service Address					
					Last, First	Number	Street Name	Apt.	City	State	Zip Code	
1110	1180	ACTIVE	11701	1	Salveig, Christiansen	48049	93rd Street West	3264-010-003		Antelope Acres	CA	93536
1110	1170	ACTIVE	11601	1	Weaver, Leo	48059	93rd Street West	3264-010-002		Antelope Acres	CA	93536
1110	1160	ACTIVE	11501	1	Martinez, Samuel	48109	93rd Street West	3264-010-001		Antelope Acres	CA	93536
1110	1150	ACTIVE	11401	1	James, Jesse	48155	93rd Street West	3264-009-006		Antelope Acres	CA	93536
1110	1140	ACTIVE	11301	1	Dillon-Longmead, Karen	48204	93rd Street West	3264-009-008		Antelope Acres	CA	93536
1110	1130	ACTIVE	11201	1	Felix, Adolfo Najera	48209	93rd Street West	3264-009-005		Antelope Acres	CA	93536
1110	1120	ACTIVE	11101	1	Fait, John	48222	93rd Street West	3264-009-038		Antelope Acres	CA	93536
1110	1110	ACTIVE	11001	1	Solorio, Jorge Enrique	48225	93rd Street West	3264-009-009		Antelope Acres	CA	93536
1110	1100	ACTIVE	10901	1	William Powell, Kimberly Flo	48246	93rd Street West	3264-009-010		Antelope Acres	CA	93536
1110	1090	ACTIVE	10801	1	Benavidez, Paula	48256	93rd Street West	3264-009-011		Antelope Acres	CA	93536
1110	1080	ACTIVE	10701	1	Koehler, R G	48304	93rd Street West	3264-009-012		Antelope Acres	CA	93536
1110	1060	ACTIVE	10501	1	Jensen, Patrick	48327	93rd Street West	3264-009-002		Antelope Acres	CA	93536
1120	6040	ACTIVE	41101	1	Chapman, Ira	49019	Dadion Avenue	3220-020-028		Antelope Acres	CA	93536
1120	7040	ACTIVE	42101	1	Green, Janice	49049	Dadion Avenue	3220-020-021		Antelope Acres	CA	93536
1110	580	ACTIVE	5801	1	De Cruz, Raquel	9103	West Avenue F	3264-012-049		Antelope Acres	CA	93536
1120	8020	ACTIVE	519901	1	Nichols, Greg	8212	west avenue D	3220-022-036		Antelope Acres	CA	93536
1120	3040	ACTIVE	43101	1	Grissler, Charles	8320	West Avenue D	3220-022-034		Antelope Acres	CA	93536
1120	3041	ACTIVE	515101	1	Esparza, Jose & Latonya	8538	West Avenue D	3220-020-039		Antelope Acres	Ca	93536
1120	3050	ACTIVE	43201	1	Radics, Larry	8622	West Avenue D	3220-020-038		Antelope Acres	CA	93536
1120	3060	ACTIVE	43301	1	Estrada, Carlos	8658	West Avenue D	3220-020-037		Antelope Acres	CA	93536
1120	3063	ACTIVE	511201	1	Phay, Valerie	8750	West Avenue D	3220-020-035		Antelope Acres	Ca	93536
1120	3065	ACTIVE	513001	1	Klauss, Ricky & Peggy	8816	West Avenue D	3220-020-034		Antelope Acres	Ca	93536
1120	4060	ACTIVE	39301	1	Perez, Roberto	8018	West Avenue D-103	3220-004-036		Antelope Acres	CA	93536
1120	4030	ACTIVE	39101	1	Durkee, Eric & Wendy	8040	West Avenue D-103	3220-004-010		Antelope Acres	CA	93536
1120	4050	ACTIVE	39201	1	Earley, William	8041	West Avenue D-103	3220-004-023		Antelope Acres	CA	93536
1120	4049	ACTIVE	506801	1	Prenosil, Richard	8056	West Avenue D-103	3220-004-011		Antelope Acres	Ca	93536
1120	4025	ACTIVE	524201	1	Jeffreys, Joseph	8125	West Avenue D-103	3220-004-022		Antelope Acres	Ca	93536
1120	4020	ACTIVE	39001	1	Killian, Charles	8155	West Avenue D-103	3220-004-021		Antelope Acres	CA	93536
1120	4010	ACTIVE	38001	1	McCloud, Darry	8219	West avenue D-103	3220-004-020		Antelope Acres	CA	93536
1120	4041	ACTIVE	502601	1	Peterson, John	8240	West Avenue D-103	3220-004-014		Antelope Acres	Ca	93536
1120	4010	ACTIVE	516001	1	Graham, Edward	8253	West Avenue D-103	3220-004-019		Antelope Acres	Ca	93536
1120	3040	ACTIVE	506001	1	Nichols, Albert & Susan	8320	West Avenue D-103	3220-004-015		Antelope Acres	Ca	93536
1120	3042	ACTIVE	520501	1	Stark, Grant	8347	West Avenue D-103	3220-004-017		Antelope Acres	Ca	93536
1120	4000	ACTIVE	37901	1	Moulton, Lawrence	8617	West Avenue D-103	3220-002-003		Antelope Acres	CA	93536
1120	3090	ACTIVE	37801	1	Timothy Yentes, Michele K	8647	West Avenue D-103	3220-002-022		Antelope Acres	CA	93536
1120	3085	ACTIVE	522201	1	Williams, Melville & Charlen	8717	West Avenue D-103	3220-002-021		Antelope Acres	Ca	93536
1120	3080	ACTIVE	37701	1	Harman, Donald	8750	West Avenue D-103	3220-002-014		Antelope Acres	CA	93536
1120	3075	ACTIVE	501201	1	Castaneda, Javier	8810	West Avenue D-103	3220-002-015		Antelope Acres	Ca	93536
1120	3070	ACTIVE	37601	1	Weyher, Richard	8827	West Avenue D-103	3220-002-019		Antelope Acres	CA	93536
1120	3060	ACTIVE	37501	1	O'Neil, Peter	8849	West Avenue D-103	3220-002-018		Antelope Acres	CA	93536
1120	2045	ACTIVE	520401	1	Bower, Joleen	8009	West Avenue D-123	3220-004-035		Antelope Acres	Ca	93536
1120	2040	ACTIVE	36301	1	Hawkins, Heather	8016	West Avenue D-123	3220-005-038		Antelope Acres	CA	93536
1120	2035	ACTIVE	512801	1	Adair, Larry & Linda	8034	West Avenue D-123	3220-005-025		Antelope Acres	Ca	93536
1120	2050	ACTIVE	36401	1	Klimowicz, Dennis	8108	West Avenue D-123	3220-005-034		Antelope Acres	CA	93536
1120	2051	ACTIVE	507701	1	Grillon, Stephen & Laura	8115	West Avenue D-123	3220-004-006		Antelope Acres	Ca	93536
1120	2055	ACTIVE	528501	1	Lugo, Eusebio	8124	West Avenue D-123	3220-005-033		Antelope Acres	Ca	93536
1120	2060	ACTIVE	36501	1	Horne, Shaun & Marialee	8146	West Avenue D-123	3220-005-027		Antelope Acres	CA	93536
1120	2070	ACTIVE	36601	1	Harrington, Billy & Ryan	8217	West Avenue D-123	3220-004-004		Antelope Acres	CA	93536
1120	2075	ACTIVE	510501	1	Reyes, Ramon	8313	West Avenue D-123	3220-004-002		Antelope Acres	Ca	93536
1120	2080	ACTIVE	36701	1	Holm-Hansen, Brian & Ivett	8344	West Avenue D-123	3220-005-031		Antelope Acres	CA	93536
1120	2085	ACTIVE	521101	1	Hightower, Paul	8345	West Avenue D-123	3220-004-001		Antelope Acres	Ca	93536
1120	2090	ACTIVE	36801	1	Keating, James	8514	West Avenue D-123	3220-003-025		Antelope Acres	CA	93536
1120	3000	ACTIVE	36901	1	Borek, Steven	8620	West Avenue D-123	3220-003-027		Antelope Acres	CA	93536
1120	0	ACTIVE	510701	1	Harris, Johnathan & Janette	8625	West Avenue D-123	3220-002-005		Antelope Acres	Ca	93536
1120	3010	ACTIVE	37001	1	Marsh, Brian & Janet	8650	West Avenue D-123	3220-003-028		Antelope Acres	CA	93536
1120	3030	ACTIVE	37101	1	Walker, Larry	8718	West Avenue D-123	3220-003-029		Antelope Acres	CA	93536
1120	3043	ACTIVE	518301	1	Hanes, Allen	8745	West Avenue D-123	3220-002-003		Antelope Acres	CA	93536

Route	Seq.	Status	Account	Grp	Customer Name		Service Address			
					Last, First	Number	Street Name	Apt.	City	State
1120	3040	ACTIVE	37301	1	Thompson, Allen	8748	West Avenue D-12320-003-039	Antelope Acres	CA	93536
1120	3045	ACTIVE	511101	1	Carlson, Steven & Jennifer	8851	West Avenue D-12320-002-002	Antelope Acres	Ca	93536
1120	3050	ACTIVE	37401	1	Zamora, Geobalda	8852	West Avenue D-12320-003-032	Antelope Acres	CA	93536
1120	2025	ACTIVE	500001	1	Carlston, Gary & Lynette	8035	West Avenue D-14320-005-022	Antelope Acres	Ca	93536
1120	2020	ACTIVE	36001	1	France, Donald	8040	West Avenue D-14320-005-009	Antelope Acres	CA	93536
1120	1110	ACTIVE	516101	1	Parrish, James	8119	West Avenue D-14320-005-021	Antelope Acres	CA	93536
1120	2010	ACTIVE	35801	1	Nelson, Lance	8132	West Avenue D-14320-005-010	Antelope Acres	CA	93536
1120	2000	ACTIVE	35701	1	Tyson, Walter & Shaun	8141	West Avenue D-14320-005-020	Antelope Acres	CA	93536
1120	1095	ACTIVE	507401	1	Toll, Lola	8238	West Avenue D-14320-005-014	Antelope Acres	Ca	93536
1120	1080	ACTIVE	511501	1	Nichols, Charles	8510	West Avenue D-14320-003-009	Antelope Acres	Ca	93536
1120	1070	ACTIVE	35501	1	Ermey, Clinton	8535	West Avenue D-14320-003-023	Antelope Acres	CA	93536
1120	1060	ACTIVE	35401	1	Mercy, Michael & Caryl	8621	West Avenue D-14320-003-022	Antelope Acres	CA	93536
1120	1040	ACTIVE	35201	1	James, Michael	8707	West Avenue D-14320-003-039	Antelope Acres	CA	93536
1120	1055	ACTIVE	505701	1	Toledo, Cesar	8819	West Avenue D-14320-003-018	Antelope Acres	Ca	93536
1120	8010	ACTIVE	42801	1	Fletcher, David	8045	West Avenue D-2320-072-010	Antelope Acres	CA	93536
1120	8000	ACTIVE	42701	1	Ehlers, Stephen	8115	West Avenue D-2320-022-011	Antelope Acres	Ca	93536
1120	7089	ACTIVE	509401	1	Mastropietro, Mark & Sheri	8142	West Avenue D-2320-022-021	Antelope Acres	Ca	93536
1120	7081	ACTIVE	513701	1	Morgan, Gary & Judy	8149	West Avenue D-2320-022-012	Antelope Acres	Ca	93536
1120	7079	ACTIVE	513901	1	Home Loans, Bank Of Amer	8223	West Avenue D-2320-022-013	Antelope Acres	CA	93536
1120	7086	ACTIVE	505401	1	Ogilvie, Roger & Sheri	8248	West Avenue D-2320-022-019	Antelope Acres	CA	93536
1120	7077	ACTIVE	513801	1	Roberts, Daniel	8345	West Avenue D-2320-022-016	Antelope Acres	Ca	93536
1120	7075	ACTIVE	512701	1	Miranda, Marchelle & Gloria	8515	West Avenue D-2320-020-009	Antelope Acres	Ca	93536
1120	7080	ACTIVE	42501	1	Adam, Richard, Judith John	8518	West Avenue D-2320-020-024	Antelope Acres	CA	93536
1120	7070	ACTIVE	42401	1	Sterling, Timothy	8549	West Avenue D-2320-010-010	Antelope Acres	CA	93536
1120	7060	ACTIVE	42301	1	Cannavan, Stephen & Dorot	8552	West Avenue D-2320-020-023	Antelope Acres	CA	93536
1120	7050	ACTIVE	42201	1	Page, Stephen & Alice	8615	West Avenue D-2320-020-011	Antelope Acres	CA	93536
1120	7030	ACTIVE	42001	1	Darner, Brett	8655	West Avenue D-2320-020-012	Antelope Acres	CA	93536
1120	7031	ACTIVE	508601	1	Dennett, Kristine & Scott	8717	West Avenue D-2320-020-013	Antelope Acres	Ca	93536
1120	7020	ACTIVE	41901	1	Graab, Richard	8718	West Avenue D-2320-020-020	Antelope Acres	CA	93536
1120	7010	ACTIVE	41802	1	Wiener, Michael	8746	West Avenue D-2320-020-019	Antelope Acres	CA	93536
1120	7025	ACTIVE	511301	1	Collins, Christine	8753	West Avenue D-2320-020-014	Antelope Acres	Ca	93536
1120	7010	ACTIVE	509701	1	Durost, Kenneth & Karen	8827	West Avenue D-2320-020-015	Antelope Acres	Ca	93536
1120	6090	ACTIVE	41601	1	Bouche, Stephen	8844	West Avenue D-2320-020-042	Antelope Acres	CA	93536
1120	1	ACTIVE	515601	1	Hand, Curt	8224	West Avenue D-4320-001-010	Antelope Acres	Ca	93536
1120	6035	ACTIVE	505501	1	Dykehouse, Bryan & Dawn	8243	West Avenue D-4320-002-030	Antelope Acres	Ca	93536
1120	6030	ACTIVE	500801	1	VanDam, Lauren	8313	West Avenue D-4320-022-031	Antelope Acres	Ca	93536
1120	6033	ACTIVE	503001	1	Karyn Henningan, Brian L. L	8316	West Avenue D-4320-001-008	Antelope Acres	Ca	93536
1120	6034	ACTIVE	502501	1	Williams, Jennifer	8346	West Avenue D-4320-001-007	Antelope Acres	Ca	93536
1120	6034	ACTIVE	510101	1	Dassler, Steven & Brigitte	8349	West Avenue D-4320-022-032	Antelope Acres	Ca	93536
1120	6038	ACTIVE	516601	1	Hooper, Matthew & Rebecc	8517	West Avenue D-4320-020-025	Antelope Acres	Ca	93536
1120	6039	ACTIVE	504801	1	Polansky, Lauren	8621	West Avenue D-4320-020-027	Antelope Acres	CA	93536
1120	6045	ACTIVE	504601	1	Boquez, Gilbert	8626	West Avenue D-4320-021-006	Antelope Acres	Ca	93536
1120	6050	ACTIVE	41201	1	Fite, John & Jessica	8650	West Avenue D-4320-021-005	Antelope Acres	CA	93536
1120	6052	ACTIVE	521601	1	Tintorri, Troy & Nancy	8723	West Avenue D-4320-020-029	Antelope Acres	Ca	93536
1120	6060	ACTIVE	41301	1	Schiller, Michael & Colleen	8818	West Avenue D-4320-021-002	Antelope Acres	CA	93536
1120	6070	ACTIVE	41401	1	Sarkisyan, Varantsov & Meri	8823	West Avenue D-4320-020-031	Antelope Acres	CA	93536
1120	6080	ACTIVE	41501	1	Motter, Frank	8838	West Avenue D-4320-021-033	Antelope Acres	CA	93536
1120	6085	ACTIVE	511701	1	Larkin, Dan	8843	West Avenue D-4320-020-043	Antelope Acres	Ca	93536
1120	2	ACTIVE	513401	1	Mendoza, Gustavo	8222	West Avenue D-6320-001-018	Antelope Acres	Ca	93536
1120	6031	ACTIVE	524001	1	Howard, Steven & Peggy	8241	West Avenue D-6320-001-012	Antelope Acres	Ca	93536
1120	6035	ACTIVE	502201	1	Walker, Rick & Christine	8348	West Avenue D-6320-001-015	Antelope Acres	Ca	93536
1120	6030	ACTIVE	41001	1	Schmidt, Douglas	8553	West Avenue D-6320-021-010	Antelope Acres	CA	93536
1120	6020	ACTIVE	40901	1	Gibson, Charles & Sheila	8616	West Avenue D-6320-021-022	Antelope Acres	CA	93536
1120	6010	ACTIVE	40801	1	Hartzog, Brenda	8655	West Avenue D-6320-021-012	Antelope Acres	CA	93536
1120	5095	ACTIVE	505601	1	Knight, Richard & Stella	8707	West Avenue D-6320-021-013	Antelope Acres	Ca	93536
1120	5090	ACTIVE	40601	1	Trenouth, Martin	8716	West Avenue D-6320-021-020	Antelope Acres	CA	93536
1120	5080	ACTIVE	40501	1	Blankenship, Frank	8747	West Avenue D-6320-021-014	Antelope Acres	CA	93536

Route	Seq.	Status	Account	Grp	Customer Name		Service Address			State	Zip Code
					Last, First	Number	Street Name	Apt.	City		
1120	5075	ACTIVE	521401	1	Mayfield, Steve	8817	West Avenue D-6	3220-021-015	Antelope Acres	Ca	93536
1120	5070	ACTIVE	40401	1	Solano, Leonardo	8818	West Avenue D-6	3220-021-018	Antelope Acres	CA	93536
1120	5060	ACTIVE	40301	1	Zapata, Carmen	8838	West Avenue D-6	3220-021-035	Antelope Acres	CA	93536
1120	5050	ACTIVE	40201	1	Boyd, Debbie	8839	West Avenue D-6	3220-021-034	Antelope Acres	CA	93536
1120	4072	ACTIVE	506201	1	Exchange Services, Inc., Inv	8114	West Avenue D-8	3220-004-027	Antelope Acres	Ca	93536
1120	4070	ACTIVE	39401	1	Bradfield, Michael	8148	West Avenue D-8	3220-004-028	Antelope Acres	CA	93536
1120	4075	ACTIVE	519401	1	Shannon Schwartz, Nancie	8216	West Avenue D-8	3220-004-029	Antelope Acres	Ca	93536
1120	4080	ACTIVE	39501	1	Shaughnessy, Timothy	8241	West Avenue D-8	3220-001-020	Antelope Acres	CA	93536
1120	4090	ACTIVE	39601	1	Thomas, Ann	8248	West Avenue D-8	3220-003-027	Antelope Acres	CA	93536
1120	5001	ACTIVE	520001	1	Spalla, Michael & Bridgett	8308	West Avenue D-8	3220-004-031	Antelope Acres	Ca	93536
1120	5000	ACTIVE	39701	1	Lopez, Damian & Maricela	8323	West Avenue D-8	3220-001-021	Antelope Acres	CA	93536
1120	5002	ACTIVE	509601	1	Alford, Vern & Betty Jo	8350	West Avenue D-8	3220-004-034	Antelope Acres	Ca	93536
1120	5001	ACTIVE	531501	1	Fitzpatrick, Kirsten	8513	West Avenue D-8	3220-021-025	Antelope Acres	Ca	93536
1120	5005	ACTIVE	529701	1	Wilson, Richard & Anne	8546	West Avenue D-8	3220-002-027	Antelope Acres	Ca	93536
1120	5010	ACTIVE	39801	1	Pahle, Joseph	8625	West Avenue D-8	3220-021-027	Antelope Acres	CA	93536
1120	5040	ACTIVE	40101	1	Gauci, Mary Lou	8748	West Avenue D-8	3220-021-029	Antelope Acres	CA	93536
1120	5030	ACTIVE	40001	1	Young, Anne	8757	West Avenue D-8	3220-021-030	Antelope Acres	CA	93536
1120	444	ACTIVE	513301	1	Zander, Gert & Johanna	8848	West Avenue D-8	3220-002-035	Antelope Acres	Ca	93536
1120	4065	ACTIVE	518401	1	Terry, Dennis & Susan	8011	West Avenue D10	3220-004-037	Antelope Acres	CA	93536
1120	870	ACTIVE	33501	1	Hodgkins, Terry & Colleen	8004	West Avenue E	3220-012-001	Antelope Acres	CA	93536
1120	860	ACTIVE	33401	1	Rush, Paul	8024	West Avenue E	3220-012-002	Antelope Acres	CA	93536
1120	900	ACTIVE	33801	1	Judd, James	8031	West Avenue E	3220-005-035	Antelope Acres	CA	93536
1120	905	ACTIVE	518601	1	Bower, Jeffrey & Janet	8039	West Avenue E	3220-005-006	Antelope Acres	CA	93536
1120	850	ACTIVE	33301	1	Mielcarek, Art & Maureen	8042	West Avenue E	3220-012-053	Antelope Acres	CA	93536
1120	840	ACTIVE	33201	1	Eversull, David (Jerry)	8058	West Avenue E	3220-012-036	Antelope Acres	CA	93536
1120	910	ACTIVE	33901	1	Miller, Clifton	8103	West Avenue E	3220-005-032	Antelope Acres	CA	93536
1120	830	ACTIVE	33101	1	Fowler, Susan	8110	West Avenue E	3220-012-037	Antelope Acres	CA	93536
1120	820	ACTIVE	33001	1	Tapia, Charles & Carmen	8118	West Avenue E	3220-012-038	Antelope Acres	CA	93536
1120	810	ACTIVE	32901	1	Fiala, Roger	8146	West Avenue E	3220-012-007	Antelope Acres	CA	93536
1120	920	ACTIVE	34001	1	Carpenter, Vernon	8155	West Avenue E	3220-005-042	Antelope Acres	CA	93536
1120	805	ACTIVE	514101	1	Mercer, Tiffany	8156	West Avenue E	3220-012-008	Antelope Acres	Ca	93536
1120	800	ACTIVE	32801	1	Mokres, Melody	8202	West Avenue E	3220-012-047	Antelope Acres	CA	93536
1120	802	ACTIVE	506301	1	Spalla, Joe	8217	West Avenue E	3220-005-004	Antelope Acres	Ca	93536
1120	790	ACTIVE	32701	1	Merys, Ronald	8224	West Avenue E	3220-011-045	Antelope Acres	CA	93536
1120	780	ACTIVE	32601	1	Garcia, Edward	8244	West Avenue E	3220-013-001	Antelope Acres	CA	93536
1120	930	ACTIVE	34101	1	Hunt, James	8255	West Avenue E	3220-005-041	Antelope Acres	CA	93536
1120	770	ACTIVE	32501	1	Thomas, Josh	8256	West Avenue E	3220-013-002	Antelope Acres	CA	93536
1120	760	ACTIVE	32401	1	Baker, Bruce	8308	West Avenue E	3220-013-052	Antelope Acres	CA	93536
1120	940	ACTIVE	34201	1	Payne, Joseph	8325	West Avenue E	3220-005-040	Antelope Acres	CA	93536
1120	750	ACTIVE	32301	1	Martinez, Jeffery & Tina	8330	West Avenue E	3220-013-053	Antelope Acres	CA	93536
1120	950	ACTIVE	34301	1	Billet, Danny	8345	West Avenue E	3220-005-039	Antelope Acres	CA	93536
1120	960	ACTIVE	34401	1	Chaney, Clinton & Melinda	8513	West Avenue E	3220-003-037	Antelope Acres	CA	93536
1120	740	ACTIVE	32201	1	McDowell, Anthony	8538	West Avenue E	3220-013-035	Antelope Acres	CA	93536
1120	735	ACTIVE	513201	1	& Nathaniel McKay, Norman	8540	West Avenue E	3220-013-034	Antelope Acres	Ca	93536
1120	970	ACTIVE	34501	1	Kemper, David	8545	West Avenue E	3220-003-036	Antelope Acres	CA	93536
1120	975	ACTIVE	517201	1	Hyton, Richard & Margaret	8585	West Avenue E	3220-003-035	Antelope Acres	Ca	93536
1120	730	ACTIVE	32101	1	Jaclyn Wagner, Justin Ritch	8628	West Avenue E	3220-013-009	Antelope Acres	CA	93536
1120	720	ACTIVE	32001	1	Jump, James	8640	West Avenue E	3220-014-044	Antelope Acres	CA	93536
1120	980	ACTIVE	34601	1	Lourito, Philip	8653	West Avenue E	3220-003-034	Antelope Acres	CA	93536
1120	710	ACTIVE	31901	1	Butler, Raymond & Darla	8662	West Avenue E	3220-014-043	Antelope Acres	CA	93536
1120	985	ACTIVE	514601	1	Schuster, Ella	8711	West Avenue E	3220-003-004	Antelope Acres	CA	93536
1120	690	ACTIVE	31701	1	Kostecky, Steven & Marilyn	8722	West Avenue E	3220-014-047	Antelope Acres	CA	93536
1120	695	ACTIVE	527901	1	Janet Langworthy, James M	8736	West Avenue E	3220-014-051	Antelope Acres	Ca	93536
1120	700	ACTIVE	31801	1	Canales, Janice	8750	West Avenue E	3220-014-052	Antelope Acres	CA	93536
1120	990	ACTIVE	34701	1	Sanders, Nathan	8751	West Avenue E	3220-003-033	Antelope Acres	CA	93536
1120	1000	ACTIVE	34801	1	Freeman, Paul	8815	West Avenue E	3220-003-002	Antelope Acres	CA	93536
1120	1010	ACTIVE	34901	1	Porter, Robert	8845	West Avenue E	3220-003-001	Antelope Acres	CA	93536

Route	Seq.	Status	Account	Grp	Customer Name		Service Address					
					Last, First	Number	Street Name	Apt.	City	State	Zip Code	
1110	20	ACTIVE	201	1	Minor, Kathleen	9036	West Avenue E	3264-069-035		Antelope Acres	CA	93536
1110	10	ACTIVE	101	1	Henrichs, Garold	9050	West Avenue E	3264-069-034		Antelope Acres	CA	93536
1110	990	ACTIVE	9801	1	Maria, Ronald	9126	West Avenue E	3264-009-020		Antelope Acres	CA	93536
1110	1000	ACTIVE	9901	1	Simpkin, Steven	9138	West Avenue E	3264-009-019		Antelope Acres	CA	93536
1110	1010	ACTIVE	10001	1	Blanks, Donald	9156	West Avenue E	3264-009-018		Antelope Acres	CA	93536
1110	1020	ACTIVE	10101	1	Martinez, Henry	9208	West Avenue E	3264-009-017		Antelope Acres	CA	93536
1110	1030	ACTIVE	10201	1	Silva, Nancy	9226	West Avenue E	3264-009-016		Antelope Acres	CA	93536
1110	1040	ACTIVE	10301	1	Guenther, Glenn	9236	West Avenue E	3264-009-015		Antelope Acres	CA	93536
1110	1050	ACTIVE	10402	1	Alvarez, Antonio	9254	West Avenue E	3264-009-014		Antelope Acres	CA	93536
1110	2210	ACTIVE	21701	1	Audet, Louis	7824	West Avenue E-10	3220-011-010		Antelope Acres	CA	93536
1110	2215	ACTIVE	519601	1	Muico, Ricardo	7852	West Avenue E-10	3220-011-009		Antelope Acres	CA	93536
1110	2110	ACTIVE	20901	1	Railsback, Michael & Dora	7718	West Avenue E-12	3220-011-020		Antelope Acres	CA	93536
1110	2120	ACTIVE	38101	1	Lovin, Christel	7740	West Avenue E-12	3220-011-039		Antelope Acres	CA	93536
1110	2140	ACTIVE	21001	1	Concrette, Ken Hutt	7745	West Avenue E-12	3220-011-014		Antelope Acres	CA	93536
1110	2130	ACTIVE	38201	1	Mojarro Jr., Michael	7754	West Avenue E-12	3220-011-040		Antelope Acres	CA	93536
1110	2160	ACTIVE	21201	1	Inc., Modern Vision	7828	West Avenue E-12	3220-011-018		Antelope Acres	CA	93536
1110	2161	ACTIVE	501901	1	Gloria McNeal, Ralph Sever	7851	West Avenue E-12	3220-011-016		Antelope Acres	Ca	93536
1110	2230	ACTIVE	22001	1	Hall, Emory	8020	West Avenue E-12	3220-016-005		Antelope Acres	CA	93536
1110	2240	ACTIVE	21901	1	Depue, Douglas	8050	West Avenue E-12	3220-016-004		Antelope Acres	CA	93536
1110	2260	ACTIVE	22201	1	Guenther, Tim	8109	West Avenue E-12	3220-015-014		Antelope Acres	CA	93536
1110	2250	ACTIVE	22101	1	Hebel, Bernard	8110	West Avenue E-12	3220-016-003		Antelope Acres	CA	93536
1110	2265	ACTIVE	507301	1	Guenther, Timothy & Phaed	8127	West Avenue E-12	3220-015-013		Antelope Acres	Ca	93536
1110	2270	ACTIVE	22301	1	Fuentes, Elizabeth	8130	West Avenue E-12	3220-016-002		Antelope Acres	CA	93536
1110	2283	ACTIVE	530101	1	Ron Harter, Craig Van Dam	8133	West Avenue E-12	3220-015-039		Antelope Acres	Ca	93536
1110	2285	ACTIVE	530701	1	Van Dam, Craig	8137	West Avenue E-12	3220-015-040		Antelope Acres	Ca	93536
1110	2280	ACTIVE	22401	1	Al-Saady, Joudi	8147	West Avenue E-12	3220-015-038		Antelope Acres	CA	93536
1110	2290	ACTIVE	22501	1	Fluker, M	8158	West Avenue E-12	3220-016-001		Antelope Acres	CA	93536
1110	2300	ACTIVE	22601	1	Meritt, John	8161	West Avenue E-12	3220-015-037		Antelope Acres	CA	93536
1110	2310	ACTIVE	22701	1	Garner, James	8202	West Avenue E-12	3220-017-026		Antelope Acres	CA	93536
1110	2320	ACTIVE	45601	1	Gustason, Mark	8211	West Avenue E-12	3220-015-026		Antelope Acres	Ca	93536
1110	2330	ACTIVE	22801	1	Gustason, Mark	8211	West Avenue E-12	3220-015-026		Antelope Acres	CA	93536
1110	2340	ACTIVE	22901	1	Invoice Processing, JP Mor	8233	West Avenue E-12	3220-015-052		Antelope Acres	CA	93536
1110	2360	ACTIVE	23101	1	Gutierrez, Gilbert	8238	West Avenue E-12	3220-017-013		Antelope Acres	CA	93536
1110	2350	ACTIVE	23001	1	Graffam, Jeff & Wendy	8243	West Avenue E-12	3220-015-006		Antelope Acres	CA	93536
1110	2370	ACTIVE	23201	1	Flory, Douglas	8307	West Avenue E-12	3220-015-007		Antelope Acres	CA	93536
1110	2390	ACTIVE	23401	1	& Joy Wical, Victor Penner	8328	West Avenue E-12	3220-017-012		Antelope Acres	CA	93536
1110	2380	ACTIVE	23301	1	Rowley, Clifford	8331	West Avenue E-12	3220-015-008		Antelope Acres	CA	93536
1120	E+04	ACTIVE	45101	1	Yates, Lawrence	8349	West Avenue E-12	3220-015-011		Antelope Acres	CA	93536
1110	2400	ACTIVE	23501	1	Medina, Juan & Biolena	8354	West Avenue E-12	3220-017-011		Antelope Acres	CA	93536
1120	E+04	ACTIVE	45001	1	Staats, Duane	8507	West Avenue E-12	3220-018-022		Antelope Acres	CA	93536
1110	2410	ACTIVE	23601	1	Chiatovich, Kenneth	8562	West Avenue E-12	3220-019-015		Antelope Acres	CA	93536
1110	2420	ACTIVE	23701	1	Spease, Jim	8618	West Avenue E-12	3220-013-032		Antelope Acres	CA	93536
1110	2430	ACTIVE	23801	1	Contrepoids, Gilles	8621	West Avenue E-12	3220-018-024		Antelope Acres	CA	93536
1110	2450	ACTIVE	23901	1	McCaughy & Evans, Willia	8642	West Avenue E-12	3220-019-036		Antelope Acres	CA	93536
1110	2460	ACTIVE	24001	1	Gardner-Corlew, Margaret	8655	West Avenue E-12	3220-018-026		Antelope Acres	CA	93536
1110	2480	ACTIVE	24201	1	Towry, Vernon	8727	West Avenue E-12	3220-018-047		Antelope Acres	CA	93536
1110	2470	ACTIVE	24101	1	Mazzei, Michael	8728	West Avenue E-12	3220-019-034		Antelope Acres	CA	93536
1110	2500	ACTIVE	24401	1	Baldorf, Robert & Kelly	8738	West Avenue E-12	3220-019-009		Antelope Acres	CA	93536
1110	2490	ACTIVE	24301	1	Poitevint, Randy	8739	West Avenue E-12	3220-018-028		Antelope Acres	CA	93536
1110	2520	ACTIVE	24601	1	Metters, Keith	8756	West Avenue E-12	3220-019-008		Antelope Acres	CA	93536
1110	2510	ACTIVE	24501	1	Treadwell, Larry	8757	West Avenue E-12	3220-018-029		Antelope Acres	CA	93536
1110	2530	ACTIVE	24701	1	Reed, Steven	8811	West Avenue E-12	3220-018-035		Antelope Acres	CA	93536
1110	2550	ACTIVE	24901	1	Madderra, Gary	8851	West Avenue E-12	3220-018-037		Antelope Acres	CA	93536
1110	2095	ACTIVE	527701	1	Sommer, Donald & Rosario	7802	West Avenue E-14	3220-011-041		Antelope Acres	Ca	93536
1110	2090	ACTIVE	30201	1	Shephard, Richard & Kim	7824	West Avenue E-14	3220-011-042		Antelope Acres	Ca	93536
1110	2100	ACTIVE	20801	1	Micheri, Joseph & Marlene	7829	West Avenue E-14	3220-011-037		Antelope Acres	CA	93536
1110	2070	ACTIVE	20602	1	MacKenzie, Carol & Larry	8037	West Avenue E-14	3220-016-007		Antelope Acres	CA	93536

Route	Seq.	Status	Account	Grp	Customer Name		Service Address			
					Last, First	Number	Street Name	Apt.	City	State
1120	330	ACTIVE	28201	1	Grimm, Glen & Sally	8025 West Avenue E-4	3220-012-052	Antelope Acres	CA	93536
1120	340	ACTIVE	28301	1	Frazier, John	8033 West Avenue E-4	3220-012-016	Antelope Acres	CA	93536
1120	350	ACTIVE	28401	1	Segale, Thomas & Susan	8039 West Avenue E-4	3220-012-015	Antelope Acres	CA	93536
1120	360	ACTIVE	28501	1	Fernandez, Gregorio	8115 West Avenue E-4	3220-012-054	Antelope Acres	CA	93536
1120	370	ACTIVE	28601	1	Dennis-Leigh, Michael & Bo	8141 West Avenue E-4	3220-012-054	Antelope Acres	CA	93536
1120	380	ACTIVE	28701	1	Gonzalez, Fulgencio	8163 West Avenue E-4	3220-012-056	Antelope Acres	CA	93536
1120	390	ACTIVE	28801	1	Settlemyre, Jerry	8211 West Avenue E-4	3220-012-011	Antelope Acres	CA	93536
1120	400	ACTIVE	28901	1	Tovey, Richard	8222 West Avenue E-4	3220-012-024	Antelope Acres	CA	93536
1120	410	ACTIVE	29001	1	Robbins, Lyle	8225 West Avenue E-4	3220-012-010	Antelope Acres	CA	93536
1120	420	ACTIVE	29101	1	Zion- Zamora, Enrique	8245 West Avenue E-4	3220-013-017	Antelope Acres	CA	93536
1120	1111	ACTIVE	503601	1	Gillett, Julie	8261 West Avenue E-4	3220-013-016	Antelope Acres	Ca	93536
1120	430	ACTIVE	29201	1	Williams, Terry	8308 West Avenue E-4	3220-013-019	Antelope Acres	CA	93536
1120	450	ACTIVE	29301	1	Savoie, Christine	8315 West Avenue E-4	3220-013-044	Antelope Acres	CA	93536
1120	460	ACTIVE	29501	1	Baker, Bruce	8319 West Avenue E-4	3220-013-044	Antelope Acres	CA	93536
1120	440	ACTIVE	29401	1	Ojeda, Luis	8332 West Avenue E-4	3220-013-020	Antelope Acres	CA	93536
1120	470	ACTIVE	29601	1	Quinn, Mark & Kim	8524 West Avenue E-4	3220-013-022	Antelope Acres	CA	93536
1120	490	ACTIVE	29701	1	Chavez, Artemio	8530 West Avenue E-4	3220-013-024	Antelope Acres	CA	93536
		ACTIVE	522501	1	Pulido, Raul & Bonnie	8535 West Avenue E-4	3220-013-012	Antelope Acres	CA	93536
1120	480	ACTIVE	29801	1	Pulido, Raul	8535 West Avenue E-4	3220-013-012	Antelope Acres	CA	93536
1120	500	ACTIVE	518801	1	King, Maryanne	8606 West Avenue E-4	3220-013-039	Antelope Acres	Ca	93536
1120	520	ACTIVE	30001	1	Johnstone, Diane	8611 West Avenue E-4	3220-013-011	Antelope Acres	CA	93536
1120	530	ACTIVE	30101	1	Lauridsen, Sherrie	8625 West Avenue E-4	3220-013-010	Antelope Acres	CA	93536
1120	510	ACTIVE	29901	1	Lee, Bryan	8626 West Avenue E-4	3220-013-033	Antelope Acres	CA	93536
1120	550	ACTIVE	30301	1	Satorius, Steven	8641 West Avenue E-4	3220-014-013	Antelope Acres	CA	93536
1120	575	ACTIVE	501601	1	Jacobson, Ronald & Meliss	8646 West Avenue E-4	3220-014-037	Antelope Acres	Ca	93536
1120	580	ACTIVE	30501	1	Nelson, Fletcher	8660 West Avenue E-4	3220-014-036	Antelope Acres	CA	93536
1120	570	ACTIVE	30401	1	Rel, Ricardo & Pat	8661 West Avenue E-4	3220-014-014	Antelope Acres	CA	93536
1120	590	ACTIVE	30701	1	Brown, Charles	8707 West Avenue E-4	3220-014-012	Antelope Acres	CA	93536
1120	600	ACTIVE	30801	1	Irigoien, Robert & Karri	8710 West Avenue E-4	3220-014-016	Antelope Acres	CA	93536
1120	620	ACTIVE	31001	1	Community Fund II, LLC, W	8714 West Avenue E-4	3220-014-017	Antelope Acres	CA	93536
1120	610	ACTIVE	30901	1	Ritchea, James	8725 West Avenue E-4	3220-014-011	Antelope Acres	CA	93536
1120	630	ACTIVE	31101	1	Zamrzia, Robert	8741 West Avenue E-4	3220-014-030	Antelope Acres	CA	93536
1120	640	ACTIVE	31201	1	Matheny, Russell	8761 West Avenue E-4	3220-014-029	Antelope Acres	CA	93536
1120	650	ACTIVE	31301	1	Mosqueda, Victor & Maria	8801 West Avenue E-4	3220-014-009	Antelope Acres	CA	93536
1120	660	ACTIVE	31401	1	Purpus, Jamie	8810 West Avenue E-4	3220-014-055	Antelope Acres	CA	93536
1120	670	ACTIVE	31501	1	Hinkel, Trent	8831 West Avenue E-4	3220-014-008	Antelope Acres	CA	93536
1120	680	ACTIVE	31601	1	Dixon, Ronald	8838 West Avenue E-4	3220-014-054	Antelope Acres	CA	93536
1120	305	ACTIVE	512001	1	Thomas, Kevin & Laura	8128 West Avenue E-8	3220-015-047	Antelope Acres	Ca	93536
1120	300	ACTIVE	27901	1	Parry, Daniel	8135 West Avenue E-8	3220-012-049	Antelope Acres	CA	93536
1120	295	ACTIVE	506101	1	Stella Hernandez, Frank Ag	8140 West Avenue E-8	3220-015-021	Antelope Acres	Ca	93536
1120	290	ACTIVE	27801	1	& Randi Webb, John Taub	8156 West Avenue E-8	3220-015-022	Antelope Acres	CA	93536
1120	301	ACTIVE	500101	1	Campbell, David & Deanna	8161 West Avenue E-8	3220-012-050	Antelope Acres	Ca	93536
1120	280	ACTIVE	27701	1	Newell, Robert	8224 West Avenue E-8	3220-015-023	Antelope Acres	CA	93536
1120	260	ACTIVE	27501	1	Atrops, Andrew	8239 West Avenue E-8	3220-013-033	Antelope Acres	CA	93536
1120	270	ACTIVE	27601	1	Fergione, John	8240 West Avenue E-8	3220-015-028	Antelope Acres	CA	93536
1120	250	ACTIVE	27401	1	Chourbagi, Mo Mamhuh Al	8256 West Avenue E-8	3220-015-027	Antelope Acres	CA	93536
1120	230	ACTIVE	27201	1	Rainone, Suzann	8310 West Avenue E-8	3220-015-033	Antelope Acres	CA	93536
1120	220	ACTIVE	27101	1	Mercier, David	8318 West Avenue E-8	3220-015-055	Antelope Acres	CA	93536
1120	210	ACTIVE	27001	1	Sonner, Joseph	8324 West Avenue E-8	3220-015-031	Antelope Acres	CA	93536
1120	200	ACTIVE	26901	1	Perez Tamayo, Juan	8325 West Avenue E-8	3220-013-042	Antelope Acres	CA	93536
1120	190	ACTIVE	26801	1	Perkins, Alan	8340 West Avenue E-8	3220-015-035	Antelope Acres	CA	93536
1120	185	ACTIVE	507601	1	Heberle, Randell	8353 West Avenue E-8	3220-013-041	Antelope Acres	Ca	93536
1120	180	ACTIVE	26701	1	Shipp, Richard	8506 West Avenue E-8	3220-018-017	Antelope Acres	CA	93536
1120	170	ACTIVE	26601	1	Smith, Scott	8539 West Avenue E-8	3220-013-051	Antelope Acres	CA	93536
1120	140	ACTIVE	26301	1	Pantana, Jeff	8555 West Avenue E-8	3220-013-050	Antelope Acres	CA	93536
1120	160	ACTIVE	26501	1	Neal, Bradford	8556 West Avenue E-8	3220-018-016	Antelope Acres	CA	93536
1120	150	ACTIVE	26401	1	Stella, James & Debra	8558 West Avenue E-8	3220-018-015	Antelope Acres	CA	93536

Route	Seq.	Status	Account	Grp	Customer Name		Service Address			State	Zip Code
					Last, First	Number	Street Name	Apt.	City		
1120	130	ACTIVE	26201	1	Leon, Maudie	8608	west Avenue E-83220-018-036		Antelope Acres	CA	93536
1120	120	ACTIVE	26101	1	Whitfield, Stanley	8614	West Avenue E-83220-018-048		Antelope Acres	CA	93536
1120	110	ACTIVE	26001	1	Ansolabehere, Michael	8631	West Avenue E-83220-013-26		Antelope Acres	CA	93536
1120	90	ACTIVE	25801	1	Petersen, Robert	8641	West Avenue E-83220-014-028		Antelope Acres	CA	93536
1120	100	ACTIVE	25901	1	Beuder, Lawrence & Pamel	8644	West Avenue E-83220-018-032		Antelope Acres	CA	93536
1120	80	ACTIVE	25701	1	Neal, Bradford	8663	West Avenue E-83220-014-027		Antelope Acres	CA	93536
1120	60	ACTIVE	25501	1	Fortin, Ray	8705	West Avenue E-83220-014-026		Antelope Acres	CA	93536
1120	70	ACTIVE	25601	1	Konstantelos, Amy	8708	West Avenue E-83220-018-012		Antelope Acres	CA	93536
1120	50	ACTIVE	25401	1	Konstantelos, Amy	8728	West Avenue E-83220-018-011		Antelope Acres	CA	93536
1120	40	ACTIVE	25301	1	Harris, Terry	8737	West Avenue E-83220-014-025		Antelope Acres	CA	93536
1120	30	OFF AND	25201	1	Water Comp., Land Project	8750	West Avenue E-83220-018-010		Antelope Acres	CA	93536
1120	25	ACTIVE	523401	1	Orlowski, Paul & Lolly	8753	West Avenue E-83220-014-045		Antelope Acres	Ca	93536
1120	10	ACTIVE	25001	1	Community Center	8812	West Avenue E-83220-018-009		Antelope Acres	CA	93536
1120	20	ACTIVE	25101	1	Los Angeles ISD, County of	8812	West Avenue E-83220-018-009		Antelope Acres	CA	93536
1110	740	ACTIVE	7301	1	Kimmel, Cindy	9053	West Avenue E-83264-010-022		Antelope Acres	CA	93536
1110	750	ACTIVE	7401	1	Clemans, Herman	9113	West Avenue E-83264-010-021		Antelope Acres	CA	93536
1110	760	ACTIVE	7501	1	Christensen, Dave	9123	West Avenue E-83264-010-020		Antelope Acres	CA	93536
1110	780	ACTIVE	7701	1	Holland, Robert	9142	West Avenue E-83264-011-013		Antelope Acres	CA	93536
1110	770	ACTIVE	7601	1	Rogers, Helen	9143	West Avenue E-83264-010-019		Antelope Acres	CA	93536
1110	790	ACTIVE	7801	1	Mortgage Assoc., Federal N	9155	West Avenue E-83264-010-018		Antelope Acres	CA	93536
1110	800	ACTIVE	7901	1	Morris, Peter & Carol	9202	West Avenue E-83264-014-012		Antelope Acres	CA	93536
1110	810	ACTIVE	8001	1	Sanders, Denis & Robin	9224	West Avenue E-83264-011-011		Antelope Acres	CA	93536
1110	820	ACTIVE	8101	1	Julian, Lewey	9227	West Avenue E-83264-010-010		Antelope Acres	CA	93536
1110	840	ACTIVE	8301	1	Sanders, Denis & Robin	9242	West Avenue E-83264-011-010		Antelope Acres	CA	93536
1110	850	ACTIVE	8401	1	Mayes, Robert	9254	West Avenue E-83264-011-009		Antelope Acres	CA	93536
1110	830	ACTIVE	8201	1	Maria Garcia, Jose Esparza	9261	West Avenue E-83264-010-009		Antelope Acres	CA	93536
1110	2040	ACTIVE	20301	1	Segale, Tom	7825	West Avenue F3220-011-031		Antelope Acres	CA	93536
1120	2035	ACTIVE	502901	1	Ward, Ronald	7843	West Avenue F3220-011-032		Antelope Acres	Ca	93536
1110	2030	ACTIVE	20201	1	Gillis, Juanita	8033	West Avenue F3220-017-021		Antelope Acres	CA	93536
1110	2020	ACTIVE	20101	1	Schneider, Michelle	8057	West Avenue F3220-017-022		Antelope Acres	CA	93536
1110	2010	ACTIVE	20001	1	Peters, Sheri	8117	West Avenue F3220-017-003		Antelope Acres	CA	93536
1110	2000	OFF AND	19901	1	Reinoso, Edgar	8231	West Avenue F3220-017-005		Antelope Acres	CA	93536
1110	1990	ACTIVE	19801	1	Prather, Lee	8251	West Avenue F3220-017-006		Antelope Acres	CA	93536
1110	1980	ACTIVE	19701	1	Goldberg, Lewis	8261	West Avenue F3220-017-007		Antelope Acres	CA	93536
1110	1970	ACTIVE	19601	1	Investment Corp., Castle St	8305	West Avenue F3220-017-008		Antelope Acres	CA	93536
1110	1960	ACTIVE	19501	1	Kious, Elsie	8311	West Avenue F3220-017-016		Antelope Acres	CA	93536
1110	1950	ACTIVE	19401	1	Iribarren, Jose	8333	West Avenue F3220-017-018		Antelope Acres	CA	93536
1110	1930	ACTIVE	19201	1	Llarena, Joseph & Joy	8553	West Avenue F3220-019-042		Antelope Acres	CA	93536
1110	1920	ACTIVE	19101	1	Schoeppner, Nikolas	8611	West Avenue F3220-019-022		Antelope Acres	CA	93536
1110	1910	ACTIVE	19001	1	Paiva & Santori	8707	West Avenue F3220-019-025		Antelope Acres	CA	93536
1110	1900	ACTIVE	18901	1	Gann, Joseph	8717	West Avenue F3220-019-026		Antelope Acres	CA	93536
1110	290	ACTIVE	2902	1	Hamblin, John & Cheryl	8745	West Avenue F3220-019-028		Antelope Acres	CA	93536
1110	1890	ACTIVE	18801	1	Garcia, Anthony	8759	West Avenue F3220-019-030		Antelope Acres	CA	93536
1110	1880	ACTIVE	18701	1	Culleton, Pat	8831	West Avenue F3220-019-001		Antelope Acres	CA	93536
1110	1850	ACTIVE	18401	1	Hartz, Jerry & Sarah	9035	West Avenue F3264-012-047		Antelope Acres	CA	93536
1110	560	ACTIVE	5601	1	Stoddard, C.C.	9036	West Avenue F3219-003-003		Antelope Acres	CA	93536
1110	1840	ACTIVE	18301	1	Emans, Jerry	9055	West Avenue F3264-012-046		Antelope Acres	CA	93536
1110	570	ACTIVE	5701	1	Corbisier, Maurice	9104	West Avenue F3219-003-002		Antelope Acres	CA	93536
1110	590	ACTIVE	5901	1	Von Massenbach, Costy	9125	West Avenue F3264-012-048		Antelope Acres	CA	93536
1110	600	ACTIVE	6001	1	Von Massenbach, Costy ²	9135	West Avenue F3264-012-031		Antelope Acres	CA	93536
1110	1810	ACTIVE	18001	1	Whitehead Jr., John	9144	West Avenue F3219-003-001		Antelope Acres	CA	93536
1110	1830	ACTIVE	18201	1	Miller, Frances	9157	West Avenue F3264-012-030		Antelope Acres	CA	93536
1110	1820	ACTIVE	18101	1	Guenther, Glenn	9217	West Avenue F3264-012-015		Antelope Acres	CA	93536
1110	1340	ACTIVE	13201	1	McCullough, Robert	9255	West Avenue F3264-012-014		Antelope Acres	CA	93536
1110	480	ACTIVE	4901	1	Rose, Mitch	9040	West Avenue F43219-005-014		Antelope Acres	CA	93536
1110	490	ACTIVE	5001	1	Meritt, Tracy	9041	West Avenue F43219-003-017		Antelope Acres	CA	93536
1110	1690	ACTIVE	16601	1	Stout, Virginia	9136	West Avenue F43219-005-001		Antelope Acres	CA	93536

Route	Seq.	Status	Account	Grp	Customer Name		Service Address			State	Zip Code
					Last, First	Number	Street Name	Apt.	City		
1110	1700	ACTIVE	16901	1	Middleton, James	9151	West Avenue F-4	3219-003-020	Antelope Acres	CA	93536
1110	1440	ACTIVE	14201	1	Shipp, Rick	9243	West Avenue F-4	3219-002-015	Antelope Acres	CA	93536
1110	430	ACTIVE	4301	1	Castandea, C	9033	West Avenue F-8	3219-005-018	Antelope Acres	CA	93536
1110	440	ACTIVE	4401	1	Morales, Angelica	9053	West Avenue F-8	3219-005-019	Antelope Acres	CA	93536
1110	450	ACTIVE	4501	1	Patrick, Robert & Janet	9107	West Avenue F-8	3219-005-020	Antelope Acres	CA	93536
1110	1550	ACTIVE	15301	1	Flores, Jose & Rita	9119	West Avenue F-8	3219-005-021	Antelope Acres	CA	93536
1110	1560	ACTIVE	15401	1	Villars, Burlin	9139	West Avenue F-8	3219-005-022	Antelope Acres	CA	93536
1110	1570	ACTIVE	15501	1	Family Trust, Cohen 2000	9155	West Avenue F-8	3219-005-023	Antelope Acres	CA	93536
1110	1540	ACTIVE	15202	1	Ford, Robert & Linda	9253	West Avenue F-8	3219-004-019	Antelope Acres	CA	93536
1120	240	ACTIVE	27301	1	Leu, Sylvia	8259	West of Avenue E-8	3220-013-032	Antelope Acres	CA	93536
1110	260	ACTIVE	2601	1	Daryl A. Knott, Michele Wri	8854	West Wood Avenue	3220-019-032	Antelope Acres	Ca	93536
1110	340	ACTIVE	3401	1	Taylor, Robert	8645	Wood Ave	3220-019-013	Antelope Acres	CA	93536
1110	330	ACTIVE	3301	1	Pointer, Arcie	8661	Wood Ave	3220-019-041	Antelope Acres	CA	93536
1110	320	ACTIVE	3201	1	Wood, Joe	8720	Wood Ave	3220-019-027	Antelope Acres	CA	93536
1110	300	ACTIVE	3001	1	Smith, Vicki	8742	Wood Ave	3220-019-010	Antelope Acres	CA	93536
1110	270	ACTIVE	2701	1	Smith, Christy	8810	Wood Ave	3220-019-033	Antelope Acres	CA	93536
1110	310	ACTIVE	3101	1	Dale, Larry & Radinka	8717	Wood Avenue	3220-019-035	Antelope Acres	CA	93536
1110	1680	ACTIVE	16701	1	Lomeli, Jorge & Maria	47347	92nd Street West	3219-004-005	Antelope Acres,	Ca	93536
1120	6055	ACTIVE	517301	1	Nieto, Miguel & Carolina	8710	West Avenue D-4	3220-021-004	Antelope Acres.	Ca	93536
1120	2021	ACTIVE	519801	1	Ayala, Enrique & Sylvia	8142	West Avenue D-14	3220-005-011	Antelope cres	CA	93536
		ACTIVE	528801	1	Silva, Rudy	1 1/4 ac	3220-003-038	3220-003-038	Antelope Acres	Ca	93536
1110	2215	ACTIVE	512201	1	Keys, Mike & Deborah	47846	77th Street West	3220-011-012	Antelope Acres	Ca	93536
1120	7000	ACTIVE	41701	1	Alexander, Vicki	8839	West Avenue D-2	3220-020-041	Antelope Acres	Ca	93536
Total All Areas:				Count:	762						

LAND PROJECTS MUTUAL WATER COMPANY

Attachment I.3.c.i.

1
2
3
4
5
6
7
8
9
10
11
12
13
14
15
16
17
18
19
20
21
22
23
24
25
26
27

28
GRESHAM | SAVAGE
ATTORNEYS AT LAW
3750 UNIVERSITY AVE.
STE. 250
RIVERSIDE, CA 92501-3335
(951) 684-2171

CROSS-DEFENDANT/CROSS-COMPLAINANT, ANTELOPE VALLEY UNITED MUTUAL GROUP, SPECIFICALLY
LAND PROJECTS MUTUAL WATER COMPANY'S, FIRST SUPPLEMENTAL RESPONSE TO DECEMBER 12, 2012
DISCOVERY ORDER FOR PHASE 4 TRIAL

ENDORSED
FILED
in the office of the Secretary of State
of the State of California

JAN 29 1948

ARTICLES OF INCORPORATION
OF
LAND PROJECTS MUTUAL WATER CO.

FRANK M. JORDAN, Secretary of State
by CHARLES F. GOLOS, Deputy

KNOW ALL MEN BY THESE PRESENTS:

That we, the undersigned, have voluntarily associated ourselves together for the purpose of forming a corporation under the laws of the State of California, and to that end we do hereby adopt, execute and acknowledge the following

ARTICLES OF INCORPORATION

and we do hereby set forth, declare and certify:

ARTICLE I.

Name

That the name of the corporation is

LAND PROJECTS MUTUAL WATER CO.

ARTICLE II.

Purposes

That the purposes for which such corporation is formed are to do, as fully and to the same extent as natural persons might or could do, any and all things following:

(a) To acquire by purchase or otherwise, land, water, water rights, works assignments, plant permits, systems and lines for the development and production of water, to develop, produce, maintain and operate the same, and distribute the water so developed and produced at cost to the stockholders of this corporation only and solely for use upon lands within the district described by the by-laws of this corporation or amendments thereof and on the terms and conditions therein set forth.

(b) To borrow or raise money for any purpose without limit as to issue bonds, notes, debentures or other obligations of this corporation from time to time for any of the objects or purposes of this corporation and to secure the same by mortgage, pledge, deed of trust, or otherwise, or to issue the same unsecured.

(c) To enter into, make, perform and carry out contracts of every kind for any lawful purpose within the purview of the Articles and By-Laws of this corporation without limit as to the amount thereof with any person, firm, association, corporation, municipality, county, state, territory, or other government subdivision.

(d) To do all and everything necessary suitable and proper for the accomplishment of any of the purposes or attainment of any of the objects or the furtherance of the powers hereinabove set forth and to do every other act or acts, thing or things, incidental or appurtenant to or growing out of or connected with the aforesaid business or powers or any part or parts thereof, provided the same be not inconsistent with the by-laws of this corporation and the laws under which this corporation is organized.

(e) The several clauses contained in this statement of purposes shall be construed both as purposes and powers and the statements contained in each clause shall, except where otherwise expressed, be in no wise limited or restricted by reference to or inference from the terms of any other clauses, but shall be regarded as independent purposes and powers, and the business or purpose of this corporation is, from time to time, to do any one or more of the acts and things herein set forth.

ARTICLE III.

Place of Business

That the principal office for the transaction of the business of the corporation will be located in the County of Los Angeles, State of California.

ARTICLE IV.

Number of Shares

That the corporation is authorized to issue one class of shares of stock, the total number of shares is 2,500 and the par value of each share shall be \$1.00; and the aggregate par value is \$2,500.00.

ARTICLE V.

Directors

That the number of directors shall be three, who need not be shareholders and the names and addresses of the persons who are appointed to act as the first directors and who shall hold office until the selection and qualifications of the successors are as follows:

LORIS V. CADY - 1317 S. Gladys Ave., San Gabriel, Cal.

ROBERTA F. CADY - 1317 S. Gladys Ave., San Gabriel, Cal.

JACK GROARK - 306 West Third St., Los Angeles, Cal.

That the said number of three persons named above shall constitute the number of directors of the corporation until changed by amendment to the by-laws increasing or decreasing the number of directors as may be desired, in the manner provided by law.

ARTICLE VI.

Assessments

The directors of this corporation are hereby granted power and authority to levy and collect from time to time, as in their discretion they deem advisable, assessments upon all of the shares of stock of this corporation at any time issued and outstanding, and shall have and enjoy all of the rights and privileges with reference to such assessments as are fixed, provided and established by law in respect to corporations the directors of which have such power of assessment; provided, however, neither any assessment nor the levy thereof shall create any personal liability whatsoever against any shareholder of this corporation.

ARTICLE VII.

Management - Powers

That the general management of the affairs of this corporation shall be under the control, supervision and direction of the Board of Directors, the number and personnel of which shall be determined by the by-laws. The by-laws may also provide for such assistants to the Board of Directors and such other officers, agents, factors, and employees as may be desired.

In furtherance and not in limitation of the powers conferred by Statute, the Board of Directors is expressly authorized to make and alter the by-laws of the corporation.

This corporation may in its by-laws confer upon its Board of Directors, powers in addition to the foregoing, and in addition to the power and authority expressly conferred upon them by Statute.

This corporation reserves the right to amend, alter, change or repeal any provisions contained in these articles in the manner now or hereafter provided by Statute, and all right conferred upon members herein are granted subject to this reservation.

IN WITNESS WHEREOF, for the purposes of forming this corporation under the laws of the State of California, we the undersigned constituting the incorporators of this corporation including the persons named hereinabove as the first directors of this corporation have executed these articles this 23rd day of January, 1948.

[Handwritten signature]

Loris V. Cady
Loris V. Cady

Roberta F. Cady
Roberta F. Cady

Jack Groark
Jack Groark

STATE OF CALIFORNIA)
COUNTY OF LOS ANGELES) ss.

On this 23rd day of January, 1948, before me, the undersigned, a Notary Public in and for the above County, residing therein, duly commissioned and sworn, personally appeared Loris V. Cady, Roberta F. Cady, and Jack Groark, known to me to be the persons whose names are subscribed to the foregoing instrument and they duly acknowledged to me that they executed the same.

WITNESS my hand and official seal the day and year in this certificate first above written.

Mary Dwyer
Notary Public in and for said County and State.

Seal

My commission expires July 17 1948

BY LAWS

of

LAND PROJECTS MUTUAL WATER CO.

The name of the Corporation shall be:

LAND PROJECTS MUTUAL WATER CO.

ARTICLE I.

Corporate Powers

The corporate powers of this corporation shall be vested in a board of three directors, and a majority shall constitute a quorum for the transaction of business.

ARTICLE II

Election of Directors

The directors shall be elected by ballot, at the annual meeting of the stockholders, to serve for one year, and until their successors are elected. Their term of office shall begin immediately after election.

ARTICLE III.

Vacancies

Vacancies in the Board of Directors shall be filled by the other directors in office; and such persons shall hold office until the first meeting of the stockholders thereafter.

ARTICLE IV.

Power of Directors

The directors shall have power:

1st: To call special meetings of the stockholders when they deem it necessary, and they shall call a meeting at any time upon the written request of stockholders holding one-third of all the capital stock.

2nd: To appoint and remove, at pleasure, all officers, agents and employees of the corporation, prescribe their duties, fix their compensation, and require from them security for faithful service.

3rd: To conduct, manage and control the affairs and business of the corporation, and to make rules and regulations, not inconsistent with the laws of the State of California, or the by-laws of the corporation, for the guidance of the officers and management of the affairs of the corporation.

4th: To incur indebtedness for the purposes of the corporation and cause to be executed and delivered therefor in the corporate name, promissory notes, deeds of trust, mortgages and other evidences of debt and security therefor, and generally to do and perform every act and deed whatsoever that may pertain to the office and powers of directors.

ARTICLE V.

Duties of Directors

It shall be the duties of directors:

1st: To cause to be kept a complete record of all their minutes and acts; and of the proceedings of the stockholders, and present a full statement at the regular annual meeting of the stockholders, showing in detail the assets and liabilities of the corporation, and generally the condition of its affairs. A similar statement shall be presented to any other meeting of the stockholders, when thereto required by persons holding at least one-half of the capital stock of the corporation.

2nd: Regular meetings of the Board of Directors shall be held on each business day, at the hour of five o'clock P.M., at 112 West Ninth Street, Los Angeles, California, or at any other place within the State of California, fixed by the quorum of said directors; said meetings to be without notice.

3rd: To supervise all officers, agents and employees and see that their duties are properly performed; to cause to be issued to the stockholders, in accordance with and subject to the provisions of the articles and by-laws, in proportion to their several interests, certificates of stock, not to exceed in the aggregate 2,500 shares. Such shares may be issued in fractions at the option of the corporation.

ARTICLE VI.

Officers

The officers shall be a President, Vice-Presidents, Secretary and Treasurer, and Assistant Secretaries; which officers shall be elected by and hold office at the pleasure of the Board of Directors. The compensation and tenure of office of all the officers of the corporation (other than directors) shall be fixed and determined by the Board of Directors.

ARTICLE VII.

President

The Board of Directors shall, at their first regular meeting, elect one of their number to act as President; and if at any time the President shall be unable to act, a Vice-President shall take his place and perform his duties; and if a Vice-President, from any cause, shall be unable to act, they shall appoint some other member of the Board to do so, in whom shall be vested, for the time being, all the duties and functions of his office.

The President, a Vice-President, or in their absence the director appointed as above provided

1st: Shall preside over all meetings of the stockholders and directors, and shall have the casting vote.

2nd: He shall sign, as President, all certificates of stock.

3rd: He shall call the directors together whenever he deems it necessary, and shall have, subject to the advice of the directors, direction of the affairs of the corporation, and generally shall discharge such other duties as may be required of him by the by-laws of the corporation.

The President, or two of the directors, may call special meetings of the directors at any time, and notice of such meetings shall be given by leaving a written or printed notice at the last known place of business or of residence of such directors; such service of notice shall be entered on the minutes of the company, and said minutes, upon being read and approved at a subsequent meeting of the Board of Directors, shall be conclusive upon the question of service. Special meetings of the Board of Directors may be held at any time and place and without notice when a majority of the directors are present and decide to hold a meeting, and all the remaining directors sign a waiver of such notice. Any and all business may be transacted at a special meeting.

ARTICLE VIII.

Secretary

The Board of Directors shall elect a secretary, and if at any time the secretary shall be unable to act, an assistant secretary shall take his place and perform his duties.

1st: It shall be the duty of the Secretary to keep a record of the proceedings of the Board of Directors and of the stockholders.

2nd: He shall keep the corporate seal of the corporation and the book of blank certificates of stock, fill in and countersign all certificates issued, and make the corresponding entries on the margin of such book on such issuance; and he shall affix said corporate seal to all papers requiring a seal.

3rd: He shall keep a proper transfer book and also a stock ledger in debit and credit form, showing the number of shares issued to and transferred by any stockholder, and the dates of such issuance and transfer.

4th: He shall keep proper account books, and discharge such other duties as pertain to his office, and is prescribed by the directors.

5th: The Secretary shall serve all notices required either by the law or the by-laws of the corporation; and in case of his absence, inability, refusal or neglect so to do, then such notices may be served by any person thereunto directed by the President or Vice-President of the company.

ARTICLE IX

Treasurer

The Treasurer shall receive and keep all funds of the corporation and pay them out as the directors may from time to time direct.

ARTICLE X.

Books and Papers

The books and such papers as may be placed on file by vote of the stockholders or directors shall at all times, in business hours, be subject to the inspection of the Board of Directors and of any stockholder in the company, or by his representative duly authorized in writing.

ARTICLE XI.

District To Be Served

The district within which shareholders may be served shall be any property in Section 29, the East one-half of Section 30, the Northeast one-quarter of Section 31, all in Township 8, North Range 13 West S.B.B.&M., County of Los Angeles, State of California and such other nearby or adjacent land as may later be added by resolution of the Board of Directors.

ARTICLE XII.

Extensions and New Facilities

All extensions of lines and new facilities, within the district, shall be constructed and paid for by the subdivider, land owner or shareholder desiring such extension of lines and new facilities; the legal title thereto shall be transferred without cost to the company and the company shall be under no compulsion or liability to furnish such subdivider, land owner or shareholder unless and until the corporation accepts such transfer. Any and all new service shall be limited to the adequacy of the company's water supply and system.

ARTICLE XIII

Certificates of Stock

Certificates of stock shall be of such form and device as the Board of Directors may direct and each certificate shall be signed by the President or Vice-President, and countersigned by the Secretary, or Assistant Secretary, and express on its face its number, date of issuance, the number of shares of which, and the person to whom it is issued.

The certificate book shall contain a margin, on which shall be entered the number, date, number of shares, and the name of the person expressed and the description of the property described in the corresponding certificate.

Said stock shall not be considered appurtenant to any given land but shall be issued and located only upon land owned, leased, rented, or in the possession of the person desiring to purchase said stock within the district defined in these by-laws or subsequent amendments thereto. Each certificate shall show the description of the land on which the share or fractional share is located.

One share of stock shall be issued for each acre in the district accepted by the corporation. The ownership of each share shall carry as incident thereto a right to have water delivered to such shareholder on land on which such share is located within the district for domestic use and such other use as has been authorized by the corporation; the amount to be delivered to each shareholder shall be that proportionate part of all the water available for distribution as the number of shares owned by him shall bear to the whole number of valid and subsisting shares then outstanding.

ARTICLE XIV.

Transfer of Stock

Shares of the corporation may be transferred at any time by holders thereof, or by attorney legally constituted, or by their legal representatives, subject to the limitations imposed by these by-laws and articles. But no transfer shall be

valid until the surrender of the certificate and the acknowledgment of such transfer is made on the books of the company.

No surrendered certificate shall be canceled by the Secretary before a new one is issued in lieu thereof; and the Secretary shall preserve the certificate so canceled as a voucher. If, however, a certificate shall be lost or destroyed, the Board of Directors may order a new certificate issued upon such guarantee by the parties claiming the same as they may deem satisfactory.

Transfers shall be made only to the classes and for the uses and purposes herein limited and described. Transfers may be conditioned, at the option of the corporation, upon the payment of all delinquent assessments and charges against the stock to be transferred as well as a reasonable transfer charge. All shares upon issuance shall be delivered to the Secretary of the corporation for safe keeping who shall give a receipt therefor.

ARTICLE XV.

The Rates, Service and Assessments

The corporation may from time to time fix rates to cover its costs and such charges shall be based upon the type of service given and upon the quantity of water used.

The company may require installation of consumer's meters, the cost of which shall be paid in advance by the consumer. All service connections shall be paid for by the shareholder in advance. Service may be discontinued for failure to pay for any assessment levied or for failure to pay for water used. Unpaid water bills shall be a charge or lien against the stock owned by the delinquent shareholder. If rates prove insufficient, the corporation may assess the stockholders to provide funds for the carrying out of any of its corporate purposes.

ARTICLE XVI.

Meetings

The annual meeting of the stockholders shall be held at the main office of the corporation in the County of Los Angeles, State of California, or at any other place designated by the Board of Directors in the call of the annual meeting, on the 5th day of February of each year, at 4:00 o'clock P.M., provided, however, that should said day fall upon a legal holiday, then said meeting shall be held at the same time on the next day thereafter ensuing which is not a legal holiday, and shall be called by notice printed in one or more newspapers published in the County of Los Angeles, State of California, as the directors may elect, for at least ten (10) days preceding the date of meeting, or by a notice in writing addressed to each stockholder

at his post office address as it appears upon the books of the corporation, and if it does not so appear, then at the principal place of business of the corporation, and deposited in the United States Post Office, postage thereon prepaid, at least ten (10) days preceding the date of said meeting. Notices of special meetings of stockholders shall be given in the same manner as annual meetings, or by a signed waiver waiving notice as required by law. If written or printed notice is given for a special meeting of stockholders, such notice shall state the time and place of such meeting and any business may be transacted at a special meeting.

No meeting of stockholders shall be competent to transact business unless a majority of the stock is represented, except to adjourn from day to day, or until such times as may be deemed proper.

At each annual meeting of the stockholders, any business may be transacted, irrespective of whether or not notice thereof has been given, and directors for the ensuing year shall be elected by ballot, to serve for one (1) year, or until their successors are elected. If, however, for want of a quorum, or other cause, a stockholders' meeting shall not be held on the day above named, or should the stockholders fail to complete their elections, or such other business as may be presented for their consideration, those present may adjourn from day to day, until the same shall be accomplished.

ARTICLE XVII.

Voting

At all corporate meetings each stockholder, either in person or by proxy, shall be entitled to as many votes as he owns shares of stock. Such proxy shall be in writing, and filed with the Secretary. In all the elections for directors, each shareholder shall have the right to cast as many votes in the aggregate as he should be entitled to vote, multiplied by the number of directors to be elected at such election; such shareholder may cast the whole number of votes for one candidate or distribute such votes among two or more candidates, and such directors shall not be elected otherwise.

ARTICLE XVIII

Amendments

The By-laws may be adopted, amended or repealed at any meeting of the stockholders at which a quorum is present by a 51 per cent vote of the stock represented at such meeting, or by a two-thirds vote of the whole number of the Board of Directors.

ARTICLE XIX.

Seal-

The company shall have a common seal consisting of a circle, and on its circumference having the words "LAND PROJECTS MUTUAL WATER CO., California, Incorporated, January 29 1948"

KNOW ALL MEN BY THESE PRESENTS: That we, the undersigned, being all the directors of LAND PROJECTS MUTUAL WATER CO. do hereby assent to the foregoing by-laws and adopt the same as the by-laws of said corporation.

IN WITNESS WHEREOF, we have hereunto subscribed our names this 24 day of February 1948.

Loris V. Cady
Loris V. Cady

Roberta F. Cady
Roberta F. Cady

Jack Groark
Jack Groark

KNOW ALL MEN BY THESE PRESENTS: That we, the undersigned, Directors and Secretary of the corporation known as and called LAND PROJECTS MUTUAL WATER CO., do hereby certify that the above and foregoing by-laws were duly adopted as the by-laws of said corporation on the 2 day of Feb, 1948, and that they do now constitute the by-laws of said corporation.

IN WITNESS WHEREOF, we have hereunto subscribed our names this 2 day of Feb, 1948.

Loris V. Cady
Loris V. Cady

Roberta F. Cady
Roberta F. Cady

Jack Groark
Jack Groark

Roberta F. Cady
Secretary

CERTIFICATE OF AMENDMENT
OF BY-LAWS

KNOW ALL MEN BY THESE PRESENTS:

That we, the undersigned, directors and secretary of Land
Projects Mutual Water Company, a corporation, do hereby certify:

That at a regular meeting of the stockholders of said corporation
held on February 5, 1955, Article I of the by-laws of said
corporation was amended by read as follows:

"Article I. Corporate powers. The corporate
powers of this corporation shall be vested in
a board of five directors, and a majority shall
constitute a quorum for the transaction of
business."

And we do further certify that said by-laws are amended
accordingly.

IN WITNESS WHEREOF, we have hereunto signed our names this
7th day of February, 1955.

C. L. Woodin *pres*
Director

Director

Frank C. Sparks
Director and
Secretary

Emmett Berg
Director

Director

CERTIFICATE OF AMENDMENT
OF BY-LAWS

KNOW ALL MEN BY THESE PRESENTS:

That we, the undersigned, consisting of all of the Directors, and the Secretary of Land Projects Mutual Water Co., a corporation, do hereby certify:

That at a special meeting of the Board of Directors of said corporation, held on the 6th day of May, 1955, Article XIII of the By-laws of the said corporation were amended by replacing the old Article XIII and adopting a new Article XIII to read as follows:

"ARTICLE XIII

Certificates of Stock

Certificates of stock shall be of such form and device as the Board of Directors may direct and each certificate shall be signed by the President or Vice-President, and countersigned by the Secretary, or Assistant Secretary, and express on its face its number, date of issuance, the number of shares of which, and the person to whom it is issued.

The certificate book shall contain a margin, on which shall be entered the number, date, number of shares, and the name of the person expressed and the description of the property described in the corresponding certificate.

~~Said stock shall be appurtenant to the land served within the district defined in these By-laws, or subsequent amendments thereto.~~ Each certificate shall show the description of the land on which a share or fractional share is located.

One share of stock shall be issued for each full acre and 1/4 share for each additional quarter acre or fraction thereof in the district accepted by the corporation. The ownership of each certificate shall carry as incident thereto the right to have water delivered to such shareholder on land on which such share is located within the district for domestic use and such other use as has been authorized by the corporation; the amount to be delivered to each

shareholder shall be that proportionate part of all the water available for distribution as the number of shares owned by him shall bear to the whole number of valid and subsisting shares then outstanding.

Fractional shares shall not be issued in lower denominations than 1/4 shares."

AND WE DO FURTHER CERTIFY that said By-laws are amended accordingly.

IN WITNESS WHEREOF, we have hereunto signed our names this 6th day of May, 1955.

Refer 7-25

C. C. Woodin *pres.*
C. C. WOODIN Director

Howard H. Iden
HOWARD H. IDEN Director

Frank C. Sparks
FRANK C. SPARKS Director
and Secretary

CERTIFICATE OF AMENDMENT
OF BY-LAWS

KNOW ALL MEN BY THESE PRESENTS:


That we, the undersigned, directors and secretary of Land Projects Mutual Water Co., a corporation, do hereby certify:

That at a special meeting of the Board of Directors of said corporation, held on the _____ day of _____, 1955, Article XIII of the By-laws of the said corporation were amended by adding a fifth paragraph to said Article, which fifth paragraph reads as follows:

"Fractional shares shall not be issued in lower denominations than one-quarter shares."

And we do further certify that said By-laws are amended accordingly.

IN WITNESS WHEREOF, we have hereunto signed our names this _____ day of _____, 1955.



C. C. WOODIN Director



HOWARD H. IDEN Director



FRANK C. SPARKS Director
and Secretary

CERTIFICATE OF AMENDMENT OF BY-LAWS

KNOW ALL MEN BY THESE PRESENTS:

That we, the undersigned, directors of Land Projects Mutual Water company, a corporation, do hereby certify:

That at a regular meeting of the Board of Directors of said Corporation, held on January 17, 1962,

Article XVI (16) of the By-Laws of said Corporation were amended regarding the second paragraph:

"A quorum at the general stockholders meeting shall henceforth consist of ⁹²20% of the outstanding stock."

And we do further certify that said by-laws are amended accordingly.

IN WITNESS WHEREOF, we have hereunto signed our names this 24th day of January, 1962.

President Wes H. Mack
Vice President John V. S. Black
Secretary-Treasurer Alfred A. Pinc
Director Ray Wagner
Director Philip Scheniger

No. 53.

LITHO IN U.S.A.

Certificate
No. _____

For _____ Shares
Issued to _____

Dated _____
From whom transferred _____

Dated	No. Original Certificate.	No. Original Shares.	No. of Shares Transferred.

Received Certificate No. _____
for _____ Shares
this _____ day of _____

Article VI of Articles of Incorporation provides that this stock is assessable.

INCORPORATED UNDER THE LAWS OF

THE STATE OF CALIFORNIA

No. _____ States

Land Projects Mutual Water Co.

CAPITAL STOCK \$2,500.00
2,500 Shares - Par Value \$1.00 Each

THIS CERTIFIES THAT _____ is the owner of _____ Shares of the Capital Stock of

LAND PROJECTS MUTUAL WATER CO.

transferable only on the books of the Corporation by the holder hereof or person or by attorney upon surrender of this Certificate properly endorsed.

In Witness Whereof, the said Corporation has caused this Certificate to be signed by its duly authorized officers and to be sealed with the Seal of the Corporation this _____ day of _____ 19____

Secretary _____ President _____

\$1.00 EACH

This Certificate is located upon the following described property:

Land Projects Mutual Water Company

Policy Manual

1.0 Definitions

- 1.1 Company- Land Projects Mutual Water Company.
- 1.2 Customer- The legal owner of a parcel of land in the district of the Company.
- 1.3 Metered service- Service provided to all customers who have a metered connection; billed monthly.
- 1.4 Standby service- All properties which do not receive water, but still lie within the water district.

2.0 Customers

- 2.1 All information sent out by the water company; including bills will be sent to the primary residence of the owner of the property. The company does not send bills to renters.
- 2.2 It is the responsibility of the owner, to provide the company with the name of tenants.
- 2.2 It is the owner's responsibility to communicate the amount owed by the tenant to the water company.

3.0 Service

- 3.1 An application for water service is required for all customers both metered and standby. Failure to return application may result in loss of water rights.
- 3.2 No private wells are allowed in the incorporated mutual water company area.
- ~~X~~ | 3.3 The customer is held liable for all water service furnished until such time the customer provides proof of ownership transfer.
- 3.4 Switching between metered and standby service is allowed under the following conditions;
 - (a) Current and past due monthly bills must first be paid in full.

(b) A contract must be signed by the customer stating that if they switch back to monthly meter service, they must stay on meter for three (3) years.

(c) A fee of \$50.00 must be paid.

4.0 Billing/Assessments

- 4.1 Meters are read the 3rd Monday of every month (unless it is a holiday).
- 4.2 Bills are sent out on the 1st day of each month; unless that day falls on a day the office is closed. The bill will be sent out the next business day.
- 4.3 Payments are due on or before the 20th of the month following the meter reading.
- 4.4 There is no grace period.
- 4.5 A 15% late fee will be applied to all accounts not paid by the 20th.
- 4.6 It is the customer's responsibility to call the water company if they have not received their bill.
- 4.7 An assessment fee of \$45.45 will be applied to every metered customer for 0-40,000 gallons of water used each month. An additional charge of \$0.72 per 1000 gallons over 40,000 gallons will be applied.
- 4.8 All standby customers will be charged a standby assessment fee applied quarterly, based on acreage of each account.
- 4.9 The customer is held liable for all water service furnished to the property until such time the customer is no longer the legal owner of the property.

Handwritten notes:
A vertical line with an asterisk (*) to its left.
A diagonal line with "3.33" written above it and "AMK" written below it.

5.0 Non Payment

- 5.1 48 hour shut-off notices will be posted to any customer who is two (2) months behind in payment.
- 5.2 A fee of \$15 will be applied for posting of a 48 hour notice.
- 5.3 A fee of \$41.46 will be applied for turning water back on after a shut off resulting.
- 5.4 Partial payments do not prevent 48 hour notices, late fees, or shut offs.

- 5.5 Complete payment of the amount posted on the 48 hour notice is required to avoid shut off.

6.0 Liens

- 6.1 A lien on stock will be filed whenever a bill is three (3) months past due, or totals \$250 or more.
- 6.2 A \$200 fee is applied to all accounts needing a lien.
- 6.3 If a lien has been placed on a house that is empty, the meter will be pulled immediately and be placed on standby.
- 6.4 A lien will be placed on all HUD homes due to non-payment by Freddie-Mac, Fannie Mae, etc. without a lien.

7.0 Meters

- 7.1 All meters are accurately tested before installation. The company may periodically test meters.
- 7.2 Any customer may request the company to make a special test of the accuracy of a meter. ~~A fee is to be paid for any special test and labor incurred.~~ The fee shall be paid in advance by the customer at the time a written request is submitted at the office.
- 7.3 Should the meter be found to test incorrectly to the prejudice of the customer all testing fees shall be returned to the customer and the meter shall be repaired/replaced at the company's discretion and reinstalled at no cost to the customer.
- 7.4 Vandalism/damage to a meter will be charged to the customer.
- 7.5 If a customer removes, cuts, or breaks the lock or angel-stop on a meter a fee of \$75 will be applied to their account.
- 7.6 Broken meter charge is \$1430 plus \$86 reinstall fee for new/repaired meter.
- 7.7 Meter tamper fee is \$148.06.
- 7.8 The use of water by the same customer in different residences or adjoining parcels will not be combined and each installation shall be charged and billed separately.

AMOUNT
?

AMOUNT
?
:

- 7.9 Customers must pay additional capital Improvement Fee for each additional meter.
- 7.10 The company will prosecute violations of the Penal Code of California which make it a misdemeanor to tamper with, or bypass water meters, distribution lines or hydrants, to take water without payment or unauthorized use, or to damage or obstruct the company facilities.
- 7.11 Where the company determines there has been unauthorized use, it shall have the legal right to recover from any customer or other person who caused or benefited from such unauthorized use, the estimated undercharges for the full period of such unauthorized use.
- 7.12 Where the company determines unauthorized use is occurring, the company may refuse or discontinue service without further notice.
- 7.13 All foreclosed homes will have meter removed as soon as possible.

8.0 Connections

- 8.1 The customer shall be responsible for connecting his pipeline to the company's meters. However, except for private fire protection services, the company may make the necessary connection if the customer's pipeline is properly placed before the meter is installed.
- 8.2 Pressure Devices- Where it is desired to reduce or increase the pressure, under which the company supplies water, the customer shall be responsible for installing and maintaining the necessary regulators, pumps, or relief valves. In such cases, the equipment shall be installed on the customer's side of the meter and at his own risk and expense.
- 8.3 The customer shall, at his risk, furnish, install, maintain, repair and retain ownership and control over the pipes and water receiving equipment leading from the outlet of the districts water meter. However, if the customer's pipes or equipment cause damage, nuisance, or inconvenience to the company or its other customers, the company shall have the right to compel the owner or user of such pipes or equipment to adjust, repair, or replace the same.

- 8.4 The company shall not be responsible for any loss or damage caused by the negligent or wrongful act or omission of a customer or any of his tenants, agents, employees, contractors, licensees, or permittees, in installing, maintaining, using, operating, or interfering with any water receiving equipment.
- 8.5 The company shall not be responsible for damage caused by faucets, valves, and other equipment which may be open at any time that water is turned on at the meter.
- 8.6 No water received from the company may be resold or otherwise redirected to other persons or property without the specific approval and authorization of the company.

9.0 Public Fire Hydrants

- 9.1 The company shall install and maintain all fire hydrants in the system as required under Los Angeles County fire codes. The company shall pay for the expense of maintaining and /or improving the fire protecting system by funds supported in part by impact fees collected for Fire Protection Service. Fire protection facilities shall be inspected and maintained by the company.
- 9.2 The use of fire hydrants shall be restricted to water required for extinguishing fires.
- 9.3 Water shall not be taken from any fire hydrant for construction purposes, sprinkling streets, arenas, tracts, or livestock holding areas, flushing sewers or gutters, or for any other use unless specifically permitted by the company for the particular time and occasion stated on the individual permit.
- 9.4 The company may install private fire hydrants upon a customer's written application for Private Fire Service Connection and payment of all applicable fees and costs.

10.0 Temporary Service

- 10.1 Temporary service for construction purposes may be provided through construction meters upon written application to the company and the payment of \$165, which is a non-refundable charge for administration, installing, and removing the meter.
- 10.2 Construction meters will be installed and maintained by the company and shall not be removed or otherwise disturbed by the customer.
- 10.3 The company will relocate the meter upon request of the customer.
- 10.4 There will be a charge of \$0.72 per 1000 gallons of water used through a construction meter.
- 10.5 The customer is responsible for all water used through the meter and is responsible for any damage to the meter.

11.0 Bulk Service

- 11.1 All water sold on a bulk basis shall be from facilities designated by the company and shall only be available to shareholders.
- 11.2 A refundable deposit of \$118.45 will be required to insure against damage.
- 11.3 The charge for bulk water shall be \$17.25 for 4000 gallons of water. Each additional 1000 gallons will be \$1.15.

12.0 Service Continuity or Interruption of Service

- 12.1 The company may at any time shut off the water in the mains in case of accident, or for the purpose of making connections, alterations, repairs, changes, or for other reasons, and may restrict the use of water to reserve a sufficient supply for public fire service or other emergencies whenever the public welfare may require it.
- 12.2 Whenever possible, advance notice of interruption of service will be given to all customers affected.
- 12.3 Customers depending upon a continuous supply of water should provide themselves with emergency storage.
- 12.4 The company will not be liable for any loss, damage, or inconvenience due to interruption of or discontinuance of water service, when such

* HOW IS
IT METE RIED

interruption of discontinuance is caused by an act of God, an unavoidable accident, a disturbance or condition of any kind that is beyond the control of the company, or when interruption is reasonably necessary for the repair, alteration, or extension of any of the districts facilities.

- 12.5 The company will use reasonable care and diligence in order to prevent and avoid interruptions and fluctuations in service but it cannot and does not guarantee that such will not occur. The company shall not be considered in any manner an insurer of property or persons, or to have undertaken to extinguish fires or to protect any persons or property against loss or damage by fire, or otherwise.
- 12.6 The company assumes no liability for loss or damages arising out of any excess or deficiency in the pressure, volume, or supply of water.
- 12.7 The company shall in no event be liable for any loss or damage caused by reasons of any break, leak, or defect in the customers own service pipe, line, or fixture.

13.0 General Interference with Facilities

- 13.1 No person shall turn the water on or off at any line valve, fire hydrant, or street connection, or disconnect or remove any meter without the consent of the company.
- ~~13.2~~ The control of the water supply by the customer shall be by means of a separate stop and waste valve on the customer's premise.
- 13.3 All service lines, meters and fixtures, including any and all fixtures within the premises receiving the supply of water, shall, at all reasonable hours, be subject to inspection by any duly authorized employee of the company.
- 13.4 Customers will not be permitted to install pumps or any other types of connections that take water directly from service pipes or water lines or mains owned by the company.

~~X~~
SHUT OFF
VALVE