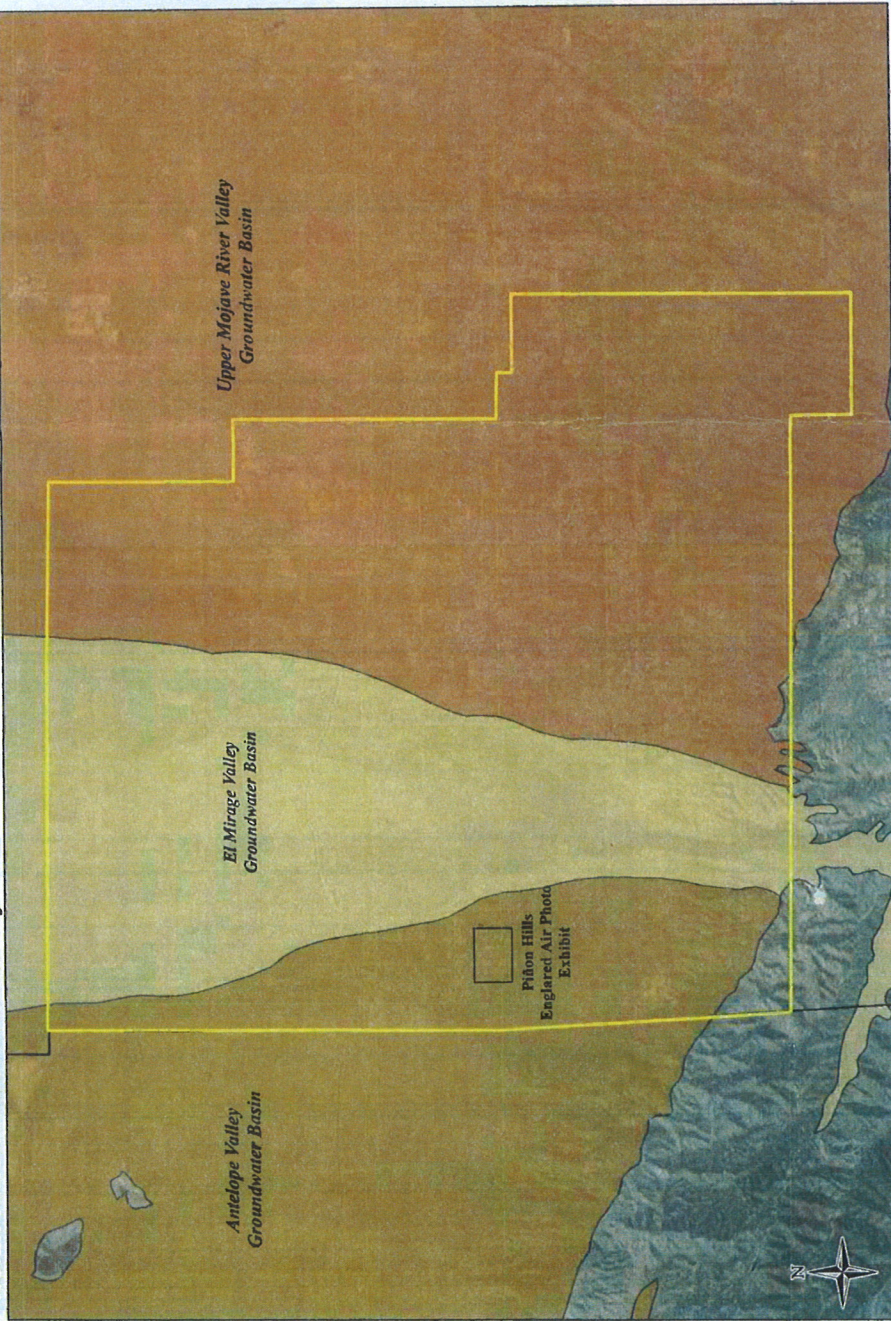








Exhibit 19

Aleshire & Wynder, LLP
Phelan Piñon Hills Community Services District

16-Jan-14



Map Features

-  Pinon Hills Enlarged Air Photo Exhibit
-  Antelope Valley Groundwater Basin
-  El Mirage Valley Groundwater Basin
-  Upper Mojave River Valley Groundwater Basin
-  Phelan Piñon Hills Community Services District
-  County Boundary

Basemap Source: www.esri.com



Thomas Harder & Co.
 Groundwater Consulting

Piñon Hills
Air Photo Location Map

Exhibit 5
 Date: 1/22/14 Page 1 of 1
 Deponent: Harold
 Ingrid J. Saracione, CSR 11960

5