

1 Kimberly A. Smith, SBN 176659
ksmith@fagenfriedman.com
2 Daphne Borromeo Hall, SBN 183070
dbhall@fagenfriedman.com
3 FAGEN FRIEDMAN & FULFROST, LLP
6300 Wilshire Boulevard, Suite 1700
4 Los Angeles, California 90048
Phone: 323-330-6300
5 Fax: 323-330-6311
6 Attorneys for Antelope Valley Joint Union High
School Dist.

8 **SUPERIOR COURT OF THE STATE OF CALIFORNIA**
9 **COUNTY OF LOS ANGELES**

10 **ANTELOPE VALLEY GROUNDWATER**
11 **CASES**

12 Included Actions:
13 Los Angeles County Waterworks District No.
40 v. Diamond Farming Co., Superior Court of
14 California, County of Los Angeles, Case No.
BC 325201;

15 Los Angeles County Waterworks District No.
16 40 v. Diamond Farming Co., Superior Court of
California, County of Kern, Case No. S-1500-
17 CV-254-348;

18 Wm. Bolthouse Farms, Inc. v. City of
Lancaster, Diamond Farming Co. v. City of
19 Lancaster, Diamond Farming Co. v. Palmdale
Water Dist., Superior Court of California,
20 County of Riverside, Case Nos. RIC 353 840,
RIC 344 436, RIC 344 668

Judicial Council Coordination No. 4408

CLASS ACTION

Santa Clara Case No. 1-05-CV-049053
Assigned to The Honorable Jack Komar

**SUPPLEMENTAL DECLARATION
OF MAT HAVENS OF ANTELOPE
VALLEY JOINT UNION HIGH
SCHOOL DISTRICT IN LIEU OF
COURT TESTIMONY FOR PHASE 4
TRIAL FOR THE SCHOOL
DISTRICT'S 2011 AND 2012
PRODUCTION/PUMPING**

21
22
23 **DECLARATION**

24 I, Mat Havens, declare:

25 1. I am Director of Facility, Acquisition and Development for the Antelope Valley
26 Joint Union High School District, a public entity, a party to this action. In lieu of deposition
27 testimony for the Phase 4 trial, I am providing this declaration. I have personal knowledge of each
28

1 fact herein and would testify competently thereto under oath.

2 **Property Ownership and Parcel Size**

3 2(a). Antelope Valley Joint Union High School District ("School District" or "AVUHSD")
 4 owns property that overlies the Antelope Valley Area of Adjudication as decided by this Court.
 5 The land is in Los Angeles County. The following identifies property owned by the School
 6 District within the jurisdictional boundary:

7	Site Name	Address	APN No.	Total Acres	Irrigated Land Acres of grass/turf	Existence of Pump	Purchase Water
8							
9	Quartz Hill High School	6040 West Avenue L, Quartz Hill, CA 93535	3204-004-901	80 +/- acres	25.77 acres irrigated by well. 7.87 not irrigated by well.	Yes, operational and used to irrigate grass fields only.	Yes (from Water Works District 40)
10							
11							
12							
13	Antelope Valley High School	44900 Division Street, Lancaster, CA 93535	3142-009-901; 3142-009-905;	58.05 +/- acres.	20.64 acres (not irrigated by well.)	Yes, operational but only turned on occasionally to test the pump.	Yes (from Water Works District 40)
14							
15							
16							
17							
18	Property Number #9	Property at 47th Street East and Pearlblossom Highway, Palmdale, CA	3051-028-901; 3051-028-902; and 3051-028-903	52.87 +/- acres.	0 (undeveloped)	Yes, but not operational.	No
19							
20							
21							
22	Property Number #12	70 th Street West and Avenue I, Lancaster, CA	3268-022-900	77.33 +/- acres.	0 (undeveloped)	Yes but not operational.	No
23							
24							
25	Property Number #11	Property at 95th Street West and Avenue G, Lancaster, CA	3219-001-900 to 3219-001-906	50.90 +/- acres.	0 (undeveloped)	Yes, but not operational.	No
26							
27							
28							

1
2
3
4
5
6
7
8
9
10
11
12
13
14
15
16
17
18
19
20
21
22
23
24
25
26
27
28

Site Name	Address	APN No.	Total Acres	Irrigated Land Acres of grass/turf	Existence of Pump	Purchase Water
A. V. Adult Ed	45110 Third Street East Lancaster, CA	3142-010-907 3142-010-908	2.24 +/- acres	0.03 +/- acres	No	Yes (from Water Works District 40)
Desert Winds Main	45030 Third Street East Lancaster, CA	3142-010-903	3.85 +/- acres	1.70 +/- acres	No	Yes(from Water Works District 40)
Eastside High School	3200 East Ave J-8 Lancaster, CA	3150-014-900	69.25 +/- acres	28.70 +/- acres	No	Yes (from Water Works District 40)
Highland High School	39055 25 th St. East Lancaster	3003-030-904	49.89 +/- acres	25.04 +/-	No	Yes(from Water Works District 40)
Lancaster High School	44701 N. 32 nd St. West Lancaster, CA	3153-012-903 3153-012-904 3153-012-905	55 +/- acres	15.16 +/-	No	Yes(from Water Works District 40)
Little Rock High School	10833 East Ave R Little Rock, CA	3027-009-900 3027-009-901 3027-009-902	60 +/- acres	27.58 +/-	No	Yes(from Water Works District 40)
Palmdale High School	2137 E. Ave R Palmdale, CA	3108-028-901 3108-028-903	62.90 +/- acres	28.41 +/-	No	Yes (from Palmdale Water District)
Pete Knight High School	37423 70 th St. East Lancaster, CA	3024-012-923	53.99 +/- acres	25.05 +/-	No	Yes (from Palmdale Water District)
Phoenix South (CDC)	2270 East Ave Q Palmdale, CA	3018-015-901	4.48 +/- acres	1.40 +/-	No	Yes (from Palmdale Water District)

1
2
3
4
5
6
7
8
9
10
11
12
13
14
15
16
17
18
19
20
21
22
23
24
25
26
27
28

Site Name	Address	APN No.	Total Acres	Irrigated Land Acres of grass/turf	Existence of Pump	Purchase Water
R. Rex Parris High School	38801 Clock Tower Plaza Dr. Palmdale, CA	3006-008-903 3006-008-905	4.71 +/- acres	2.0 +/-	No	Yes (from Palmdale Water District)
ROP	1156 East Ave S Palmdale, CA	3053-005-902 3053-005-903 3053-005-904 3053-005-905	14.13 +/- acres	0.41 +/-	No	Yes (from Palmdale Water District)
Phoenix North (CDC)	228 East Ave H-8 Lancaster, CA	3176-005-908	4.70 +/- acres	2.22 +/-	No	Yes (from Water Works District 40)
Student Services	548 W Lancaster Blvd. Lancaster, CA 3134-014-921	3134-014-921	9,964 s.f.	0	No	Yes (from Water Works District 40)
District Office	44811 North Sierra Hwy Lancaster, CA 3134-013-910	3134-013-910	44,250 1 acre +/-	< 1000 sq. feet of irrigated land	No	Yes (from Water Works District 40)
Adult Education Site	45110 3 rd Street East, Lancaster, CA 3142-010-903			0	No	Yes (from Water Works District 40)
TOTAL			705.29 acres +/-	211.98 +/- acres irrigated land		

2(b). The School District also owns property that lies beyond the jurisdictional boundary of the Antelope Valley Groundwater Adjudication. That property is identified below.

1
2
3
4
5
6
7
8
9
10
11
12
13
14
15
16
17
18
19
20
21
22
23
24
25
26
27
28

Outside AV Ground-water Boundary	Outside AV Ground-water Boundary	Outside AV Ground-water Boundary	Outside AV Ground-water Bounds	Outside AV Ground-water Boundary	Outside AV Ground-water Boundary	Outside AV Ground-water Bounds
Site Name	Address	APN No.	Total Acres	Irrigated Land Acres	Existence of Pump	Purchase Water
HS # 10	Elizabeth Lake Road Palmdale	3206-006-900,901,902 and 903	120 acres +/-	outside litigation area	No	Yes

2(c). There are five wells on various premises owned by the District. Of the five wells, two have operational pumps. The five wells are located as follows and have the following APN/APNs:

a) **Quartz Hill High School**, 6040 West Avenue L, Quartz Hill, CA 93535. This property has APN/APNs 3204-0004-901. This property has an operational pump with no meter. The pump is used to irrigate approximately 25.77 acres of land primarily during the summer on which grass is grown. During the winter, the District only occasionally uses the pump for irrigation purposes, which is dependent on the weather. Other than pumping to irrigate this area, the District does not utilize the pumped water for this site and purchases water for other uses, just like any other purchasing household/business. Attached to my previous declaration as exhibit A are documents regarding this property.

b) **Antelope Valley High School**, 44900 Division Street, Lancaster, CA 93535. This property has APN/APNs 3142-009-901; 3142-009-905. This property has an operational pump but the District has made a decision not to use the water from this site for any reason and is being served by LA County Water Works. Occasionally, the pump will be turned on to ensure that it is still functioning and operational and there are no breaks and leaks in the equipment. The District purchases water for this site, just like any other purchasing household/business. Attached to my previous declaration as exhibit B and incorporated herein by reference are documents regarding this property. It is estimated that, at most, the School District pumps 1 acre feet per year from this pump/well for the 2011 and 2012 calendar year.

1 c) **Property Number #9:** Property at 47th Street East and Pearlblossom Highway,
2 Palmdale, CA. This property has APN/APNs 3051-028-901; 3051-028-902; and 3051-028-903.
3 This property was acquired in 2006 and has a well that is not operational. The well does not have
4 a pump and has never been used by the District. Attached to my previous declaration as exhibit C
5 and incorporated herein by reference are documents regarding this property. The School District
6 produced 0 acre feet per year from this well for the 2011 and 2012 calendar year as it does not
7 have a pump at this site.

8 d) **Property Number #12:** Property at 70th Street West and Avenue I, Lancaster, CA.
9 This property has APN/APNs 3268-022-900. This property was acquired in 2006 has a well that
10 is not operational. The well does not have a pump and has never been used by the District.
11 Attached to my previous declaration as exhibit D and incorporated herein by reference are
12 documents regarding this property The School District produced 0 acre feet per year from this
13 well for the 2011 and 2012 calendar year as it does not have a pump at this site.

14 e) **Property Number #11:** Property at 95th Street West and Avenue G, Lancaster, CA.
15 This property has APN/APNs 3219-001-900 to 3219-001-906. This property was acquired 2006
16 and has a well that is not operational. The well does not have a pump and has never been used by
17 the District. Attached to my previous declaration as exhibit E and incorporated herein by
18 reference are documents regarding this property and the status of the well as an abandoned well.
19 The School District produced 0 acre feet per year from this well for the 2011 and 2012 calendar
20 year as it does not have a pump at this site.

21 As indicated in section 2(a), the School District owns many parcels in the Antelope Valley
22 Area of Adjudication. For the purposes of this declaration, the School District focuses on the
23 properties that has a pump and/or a well and specifically provides the information below as to
24 these pumps and/or wells to determine the pumping or production at these sites only.

25 3. The Antelope Valley Union High School District, as a public entity, is protected
26 against prescriptive invasion of their property rights by other public agencies. (Los Angeles v.
27 San Fernando (1975) 14 Cal. 3d. 199, 277). The School District claims groundwater rights as to
28

1 properties identified in Paragraph 2 within the jurisdictional boundaries of the Antelope Valley
2 Groundwater Adjudication. The School District has utilized its premises in the operation of a
3 school which includes irrigation of its land (mainly grass and turf) and "domestic" use of water for
4 its student and staff population. According to Article X, section 2, certain provisions of California
5 law must be considered which includes Water Code section 106 which declares that it is the
6 "established policy of this State that the use of water for domestic purposes is the highest use of
7 water." (City of Santa Maria v. Adam (2012) 211 Cal.App. 4th 266).

8 Utilizing general accepted figures of water duties for grass/turf, which are the vegetation
9 grown on the School District premises, the School District takes the position that it is entitled to
10 produce water to meet its needs for the reasonable operation of a school site which primarily uses
11 water for 1) "domestic" purposes for its student population and 2) maintenance of grounds on
12 which grass/turf is grown. A conservative figure for the water duty for grass/turf is calculated at
13 4 acre feet per acre per year for grass.¹

14 The School District maintains that as a public entity, it is protected from prescription. The
15 School District, as a public entity, should have the right to build future wells/pumps on premises
16 which currently do not have wells/pumps to operate schools. Its rights to build wells/pumps to
17 produce water for its own use or sale (as a means of generating revenue during times when
18 California schools have been financially strapped) should not be curtailed. Certainly, the School
19 District is willing to work with the Court and other parties to preserve the Antelope Valley basin
20 and is willing to accept a settlement number and allocation that accounts for special production
21

22
23 ¹ Of note is that use of the School District's total acreage of land will produce a water right claim
24 of 2,821.16 acre feet per year using the 4 acre feet per acre water duty for grass (705.29 acres x 4
25 acre feet/acre water duty for grass = 2,821.16 acre feet). The use of the irrigated land produces a
26 water right claim of 847.92 acre feet per year using the 4 acre feet per acre water duty for grass
27 (211.98 acres x 4 acre feet/acre water duty for grass = 847.92 acre feet). The School District
28 purchases most of its water (with the exception of water used by the School District to irrigate
25.77 acres on Quartz Hill High School) from water providers. The School District reserves its
rights to present evidence regarding water rights and claims based on the total amount of water
reasonably used to operate the various sites of the School District, a public entity.

1 rights as a public entity.

2 4. For each site that has a well, the following information is provided with regard to
3 School District owned land that have wells. The School District provides an estimated number of
4 water produced per acre feet per year based on comparisons of figures and analysis of number of
5 Palmdale High School for the 2011 and 2012 calendar year only. The wells on premises owned
6 by the School District are identified as follows:

7	Site Name	Address	APN No.	Total Acres	Irrigated Land Acres	Pump Production per Year (Estimated)
8						
9						
10	Quartz Hill High School	6040 West Avenue L, Quartz Hill, CA 93535	3204-004-901	80 +/- acres	25.77 acres irrigated by well. 7.87 not irrigated by well.	2011 – 63.50 acre feet. 2012 – 70.74 acre feet.
11						
12						
13						
14						
15	Antelope Valley High School	44900 Division Street, Lancaster, CA 93535	3142-009-901; 3142-009-905; 3142-009-906	58.05 +/- acres.	20.64 acres (not irrigated by well.)	2011 and 2012 production less than 1 acre feet per year.
16						
17						
18	Property Number #9	Property at 47th Street East and Pearlblosson Highway, Palmdale, CA	3051-028-901; 3051-028-902; and 3051-028-903	52.87 +/- acres.	0 (undeveloped)	Has a well but no pump. (not operational)
19						
20						
21	Property Number #12	70th Street West and Avenue I, Lancaster, CA	3268-022-900	77.33 +/- acres.	0 (undeveloped)	Has a well but no pump. (not operational)
22						
23						
24	Property Number #11	Property at 95th Street West and Avenue G, Lancaster, CA	3219-001-900 to 3219-001-906	50.90 +/- acres.	0 (undeveloped)	Has a well but no pump. (not operational)
25						
26						

27 For each School District owned property with pumps, the School District provides the
28 following information.

- 1 a) **Quartz Hill High School** – 3204-0004-901 = 80 +/- acres.
- 2 b) **Antelope Valley High School** - 3142-009-901; 3142-009-905; and 3142-009-906 =
- 3 58.05 +/- acres.
- 4 c) **Property Number #9** - 3051-028-901; 3051-028-902; and 3051-028-903 = 52.87 +/-
- 5 acres.
- 6 d) **Property Number #12** - 3268-022-900 = 77.33 +/- acres.
- 7 e) **Property Number #11** - 3219-001-900 – 3219-001-906 = 50.90 +/- acres.

8 5. For each School District owned property with wells, the School District provides
9 the following information.

10 a) **Quartz Hill High School** – The property has been utilized by the School District as a
11 school since 1964. The site has a well and an unmetered pump.

12 b) **Antelope Valley High School** – The property has been utilized by the School District
13 as a school since 1912. The site has a well and an unmetered pump.

14 c) **Property Number #9** – The property has been owned by the School District since
15 2006. There is a well but no pump. The School District has not pumped any water since the
16 property's acquisition.

17 d) **Property Number #12** - The property has been owned by the School District since
18 2006. There is a well but no pump. The School District has not pumped any water since the
19 property's acquisition.

20 e) **Property Number #11** - The property has been owned by the School District since
21 2006. There is a well but no pump. The School District has not pumped any water since the
22 property's acquisition.

23 6. The following are all individuals/entities appearing on the title for the above
24 identified APN/APNS from Jan 1, 2000 to the present:

- 25 a) **Quartz Hill High School** - Antelope Valley Joint Union High School District
- 26 b) **Antelope Valley High School** - Antelope Valley Joint Union High School District
- 27 c) **Property Number #9** – From 2006 to the present: Antelope Valley Joint Union High
- 28

1 School District. The School District acquired this property from Rancho Vista Apartments II,
2 LLC in 2006 which purchased it on August 10, 2005. It is unknown who owned the property from
3 2000 – August 10, 2005.

4 d) **Property Number #12** - From 2006 to the present: Antelope Valley Joint Union High
5 School District. The School District acquired this property from the Godde Family in 2006. It is
6 unknown how long the Godde Family owned this property.

7 e) **Property Number #11** - From 2006 to the present: Antelope Valley Joint Union High
8 School District. The School District acquired this property from Rancho Vista Apartments II,
9 LLC in 2006 which purchased it on August 10, 2005. It is unknown who owned the property from
10 2000 – August 10, 2005.

11 7. For each individual/entity identified in paragraph 6 that individual/entity appeared
12 on the title during the following time:

13 Other than as listed above, it is unknown who owned Property Number #9, Property
14 Number #12, and Property Number #11 during other periods from 2000 - 2006.

15 **Leases**

16 8. This section is inapplicable to Antelope Valley Joint Union High School District as
17 the School District does not lease property.

18 **Water Meter Records**

19 9. The District does not have meters to measure the groundwater production on the its
20 property.

21 a) Of the five wells on the District's property, one well with a pump (on Quartz Hill High
22 School) is used only to irrigate water. The District also purchases water for Quartz Hill High
23 School, just like any other purchasing entity, from water suppliers. The District's purchased water
24 bills for Quartz Hill High School for the 2011 and 2012 calendar year are attached to my previous
25 declaration as exhibit F and incorporated herein by reference. The School District has been
26 unable to obtain the complete water purchase bills for the 2000-2004 calendar years as it no longer
27 maintains them. They have been requested from Waterworks District 40 from whom the School
28

1 District purchases water for this site. But said information has not been produced.

2 b) The School District's well with a pump located at Antelope Valley High School is
3 operational but the School District has made a decision not to use the water from this site for any
4 reason and is being served by LA County Water Works. Occasionally, the pump will be turned on
5 to ensure that it is still functioning and operational and there are no breaks and leaks in the
6 equipment. The School District's purchased water bills for Antelope Valley High School for the
7 2011 and 2012 calendar year are attached to my previous declaration as exhibit G and
8 incorporated herein by reference. The School District has been unable to obtain the complete
9 water purchase bills for the 2000-2004 calendar years as it no longer maintains them. They have
10 been requested from Waterworks District 40 from whom the School District purchases water for
11 this site. Partial bills have been provided by Waterworks District 40 and are attached to this
12 Supplemental Declaration as exhibit G.

13 c) – e) – The wells located at Property Number #9, Property Number #12, and Property
14 Number #11 do not have pumps and are non-operational. They not been utilized by the School
15 District since the School District's purchase of these properties in 2006. There are no utility bills
16 for these sites.

17 As a means of comparing water usage, the School District produces bills for purchased
18 water for Palmdale High School – a school of comparable size, soil, and vegetation to both Quartz
19 Hill High School and Antelope Valley High School. Palmdale High School has no pumps on its
20 premises and its water usage can be used to estimate the general water production at Quartz Hill
21 High School. The School District's water bills for Palmdale High School for the 2011 and 2012
22 calendar year are attached to my previous declaration as exhibit H and incorporated herein by
23 reference. The water bills for the 2000 – 2004 calendar years for Palmdale High School have
24 been provided by Palmdale Water District and are attached to this supplemental declaration as
25 exhibit H.

26 f) Based on the information it currently has available for the 2011 and 2012 calendar year,
27 the School District calculates and estimates its water production using water usage numbers for
28

1 Palmdale High School at 2.52 acre feet per acre for irrigated land with grass for 2011 calendar
2 year and 2.745 acre feet per acre for irrigated land with grass for the 2012 calendar year. Attached
3 as exhibit K are the calculations generated by the District to arrive at estimated figure of the
4 Quartz Hill High School's well production based on the water purchase numbers for Palmdale
5 High School for the 2011 and 2012 calendar year. The School District utilized the following
6 methodology:

7 The District determined that Palmdale High School was the most similar school to
8 the sites with operational wells with pumps. Utilizing Palmdale High School's
9 2011 – 2012 water purchase bills, the District premised its calculation on the fact
10 that the water purchase for January of each year is the "domestic" water usage
11 (reasonable water used to run a school site other than for irrigating its property).
12 The District irrigates minimally, if at all, during January due to cold and freezing
13 temperatures. Thus, January's purchased water numbers primarily represent
14 domestic usage. January's numbers were multiplied by 12 (representing the
15 twelve months of the year). This amount was then subtracted from the total
16 purchased water to provide a resulting number representing water purchased to
17 irrigate land at Palmdale High School. The resulting number was then divided by
18 the irrigated land for Palmdale High School (which is 28.41 acres). The resulting
19 number is the multiplier to calculate the actual production of water at Quartz Hill
20 High School and Antelope Valley High School (the two School District sites with
21 wells and operational pumps (with no meters).

22
23 **State Water Project Purchases**

24 10. Antelope Valley Joint Union High School District does not purchase water from
25 the State Water Project/aqueduct.

26 **Pump Tests/ Electric Records**

27 11. To the best of my knowledge, Antelope Valley Joint Union High School District
28

1 has never had its operational wells with pumps (at the two sites) flow tested.

2 12. However, the District provides electric records showing electrical usage for the pump
3 at Quartz Hill High School for the 2011 and 2012 calendar year attached to my previous
4 declaration as exhibit I and incorporated herein by reference.

5 The District also provides electric records showing electrical usage for the pump at
6 Antelope Valley High School for the 2011 and 2012 calendar year attached to my previous
7 declaration as exhibit J and incorporated herein by reference.

8 **Pump Tests/Diesel Records**

9 13. Antelope Valley Joint Union High School District does not have diesel pumps.
10 Therefore, it does not have diesel fuel purchases for pumping ground water.

11 **Crop Duties and Irrigated Acres**

12 14. In order to calculate water use on the properties referenced above, Antelope Valley
13 Joint Union High School District states that it bladed off the grass it was irrigating at Quartz Hills
14 High School in 2012 and reseeded the field with Fesque grass, which is a drought and heat tolerant
15 grass requiring less water than other varieties. The well/pump at Quartz Hill High School is
16 simply used to pump water to irrigate the athletic field and other areas (totaling 25.77 acres) which
17 has grass and ornamental plants. Water is also purchased by Quartz Hill High School for other
18 uses.

19 The School District attaches as Exhibit L aerial photographs which provide information
20 supporting the School District's calculation of the irrigated land size of property owned and
21 operated by the School District.

22 **Other Sources of Water**

23 15. On the properties referenced above, Antelope Valley Joint Union High School
24 District received water from sources other than groundwater pumped within the Basin or State
25 Water Project Water. Exhibits F and G in my initial and supplemental declaration sets forth the
26 source of the water and the amounts received for the years 2011 and 2012 for Quartz Hill High
27 School and Antelope Valley High School respectively.

28

1 Antelope Valley Joint Union High School District has requested but is not in receipt of all
2 water bills for said property for the 2000-2004 years from Waterworks District 40, from whom the
3 School District purchases water.

4 **Use of Water**

5 16. Antelope Valley Joint Union High School District has two operational pumps
6 located at Quartz Hills High School and Antelope Valley High School. However, only the pump
7 located at Quartz Hills High School is being used to irrigate grass fields for athletic use. The
8 District does not use the pump located at Antelope Valley High School with any regularity and
9 only occasionally turns it on to run the line. The wells on **Property Number #9, Property**
10 **Number #12, and Property Number #11** acquired by the District in 2006 are non-operational.

11 The School District uses water for two main purposes on all of its sites: 1) "domestic" use
12 to support the students, staffs, and teachers at the various School District sites, and 2) irrigation of
13 School District land which consists of grass/turf. The School District does not grow any other
14 "crops" other than grass/turf on its various sites.

15 17. Other than what is declared hereinabove regarding the five wells at Quartz Hill High
16 School, Antelope Valley High School, Property Number #9, Property Number #12, and Property
17 Number #11, Antelope Valley Union High School District did not produce water from its pumps.

18 18. Based on Cross Defendant School District's calculations attached as Exhibit K from
19 its 5 pumps (and the absence of meters on its operational wells), the School District has entered
20 into a stipulation with cross complaint that the School District produced/pumped a total of 71.74
21 acre feet each calendar year during the 2011 and 2012 calendar year.

22 19. The School District reserves its rights to produce evidence regarding its water
23 claims and rights at a later time. Further, the School District is unable to actively participate at
24 trial as the School District must spend its limited resources on the provision of education services
25 to its students.

26 20. It is hoped that this Court recognizes the interests of the School District, a public
27 entity, despite its limited participation in this litigation.

28

1 I declare under penalty of perjury under the laws of the State of California that the
2 foregoing is true and correct.

3 Executed this 24 day of May 2013, at Lancaster, California.
4

5
6 
7 _____
8 MAT HAVENS

8 00106.00128/452804.1
9
10
11
12
13
14
15
16
17
18
19
20
21
22
23
24
25
26
27
28

Fagen Friedman & Fulfroft, LLP
6300 Wilshire Boulevard, Suite 1700
Los Angeles, California 90048
Main: 323-330-6300 • Fax: 323-330-6311

EXHIBIT G

04 096 01960 11
 A.V. UNION H.S. DISTRICT
 44900 N DIVISION ST
 LANCASTER CA 93534
 44811 N. SIERRA HWY.
 LANCASTER CA 93534

0 2 H HER 4833489A 1 1/2 33.0 0427 12310 15301 2991
 2 H HER 4833489B 6 33.0 0427 29091 29091 0
 OPEN DATE: 05/05/92 SPECIAL HANDLING:
 CLOSE DATE: FROM: 11/06/03 TO: 01/12/04
 SERIAL #: 887813 8

04 096 01960 11
 A.V. UNION H.S. DISTRICT
 44900 N DIVISION ST
 LANCASTER CA 93534
 44811 N. SIERRA HWY.
 LANCASTER CA 93534

0 2 H HER 4833489A 1 1/2 33.0 0427 8360 12310 3950
 2 H HER 4833489B 6 33.0 0427 29091 29091 0
 OPEN DATE: 05/05/92 SPECIAL HANDLING:
 CLOSE DATE: FROM: 09/08/03 TO: 11/06/03
 SERIAL #: 830320 3

04 096 01960 11
 A.V. UNION H.S. DISTRICT
 44900 N DIVISION ST
 LANCASTER CA 93534
 44811 N. SIERRA HWY.
 LANCASTER CA 93534

04 096 01960 11
 A.V. UNION H.S. DISTRICT
 44900 N DIVISION ST
 LANCASTER CA 93534
 44811 N. SIERRA HWY.
 LANCASTER CA 93534

04 096 01960 11
 A.V. UNION H.S. DISTRICT
 44900 N DIVISION ST
 LANCASTER CA 93534
 44811 N. SIERRA HWY.
 LANCASTER CA 93534

04 096 01960 11
 A.V. UNION H.S. DISTRICT
 44900 N DIVISION ST
 LANCASTER CA 93534
 44811 N. SIERRA HWY.
 LANCASTER CA 93534

04 096 01960 11
 A.V. UNION H.S. DISTRICT
 44900 N DIVISION ST
 LANCASTER CA 93534
 44811 N. SIERRA HWY.
 LANCASTER CA 93534

04 096 01960 11
 A.V. UNION H.S. DISTRICT
 44900 N DIVISION ST
 LANCASTER CA 93534
 44811 N. SIERRA HWY.
 LANCASTER CA 93534

04 096 01960 11
 A.V. UNION H.S. DISTRICT
 44900 N DIVISION ST
 LANCASTER CA 93534
 44811 N. SIERRA HWY.
 LANCASTER CA 93534

04 096 01960 11
 A.V. UNION H.S. DISTRICT
 44900 N DIVISION ST
 LANCASTER CA 93534
 44811 N. SIERRA HWY.
 LANCASTER CA 93534

04 096 01960 11
 A.V. UNION H.S. DISTRICT
 44900 N DIVISION ST
 LANCASTER CA 93534
 44811 N. SIERRA HWY.
 LANCASTER CA 93534

04 096 01960 11
 A.V. UNION H.S. DISTRICT
 44900 N DIVISION ST
 LANCASTER CA 93534
 44811 N. SIERRA HWY.
 LANCASTER CA 93534

04 096 01960 11
 A.V. UNION H.S. DISTRICT
 44900 N DIVISION ST
 LANCASTER CA 93534
 44811 N. SIERRA HWY.
 LANCASTER CA 93534

04 096 01960 11
 A.V. UNION H.S. DISTRICT
 44900 N DIVISION ST
 LANCASTER CA 93534
 44811 N. SIERRA HWY.
 LANCASTER CA 93534

04 096 01960 11
 A.V. UNION H.S. DISTRICT
 44900 N DIVISION ST
 LANCASTER CA 93534
 44811 N. SIERRA HWY.
 LANCASTER CA 93534

04 096 01960 11
 A.V. UNION H.S. DISTRICT
 44900 N DIVISION ST
 LANCASTER CA 93534
 44811 N. SIERRA HWY.
 LANCASTER CA 93534

04 096 01960 11
 A.V. UNION H.S. DISTRICT
 44900 N DIVISION ST
 LANCASTER CA 93534
 44811 N. SIERRA HWY.
 LANCASTER CA 93534

04 096 01960 11
 A.V. UNION H.S. DISTRICT
 44900 N DIVISION ST
 LANCASTER CA 93534
 44811 N. SIERRA HWY.
 LANCASTER CA 93534

04 096 01960 11
 A.V. UNION H.S. DISTRICT
 44900 N DIVISION ST
 LANCASTER CA 93534
 44811 N. SIERRA HWY.
 LANCASTER CA 93534

04 096 01960 11
 A.V. UNION H.S. DISTRICT
 44900 N DIVISION ST
 LANCASTER CA 93534
 44811 N. SIERRA HWY.
 LANCASTER CA 93534

04 096 01960 11
 A.V. UNION H.S. DISTRICT
 44900 N DIVISION ST
 LANCASTER CA 93534
 44811 N. SIERRA HWY.
 LANCASTER CA 93534

04 096 01960 11
 A.V. UNION H.S. DISTRICT
 44900 N DIVISION ST
 LANCASTER CA 93534
 44811 N. SIERRA HWY.
 LANCASTER CA 93534

04 096 01960 11
 A.V. UNION H.S. DISTRICT
 44900 N DIVISION ST
 LANCASTER CA 93534
 44811 N. SIERRA HWY.
 LANCASTER CA 93534

04 096 01960 11
 A.V. UNION H.S. DISTRICT
 44900 N DIVISION ST
 LANCASTER CA 93534
 44811 N. SIERRA HWY.
 LANCASTER CA 93534

04 096 01960 11
 0 2 H HER 4833489A 1 1/2 33.0 0427 97076 99349 2273 PRIOR BILL 2,088.60
 A.V. HIGH SCHOOL 2 H HER 4833489B 6 33.0 0427 3241 6758 3517
 44900 N DIVISION ST OPEN DATE: 05/05/92 SPECIAL HANDLING:
 LANCASTER CA 93534 CLOSE DATE: 05/05/92 GENERATED HANDLING: H
 SERIAL #: 62234 5 FROM: 03/10/03 TO: 05/07/03

44811 N. SIERRA HWY.
 LANCASTER CA 93534

04 096 01960 11
 0 2 H HER 4833489A 1 1/2 33.0 0427 95030 97076 2046
 A.V. HIGH SCHOOL 2 H HER 4833489B 6 33.0 0427 1849 3241 1392
 44900 N DIVISION ST OPEN DATE: 05/05/92 SPECIAL HANDLING:
 LANCASTER CA 93534 CLOSE DATE: 05/05/92 GENERATED HANDLING: H
 SERIAL #: 605732 1 FROM: 01/09/03 TO: 03/10/03

44811 N. SIERRA HWY.
 LANCASTER CA 93534

04 096 01960 11
 0 2 H HER 4833489A 1 1/2 33.0 0427 93365 95030 1665
 A.V. HIGH SCHOOL 2 H HER 4833489B 6 33.0 0427 951 1849 898
 44900 N DIVISION ST OPEN DATE: 05/05/92 SPECIAL HANDLING:
 LANCASTER CA 93534 CLOSE DATE: 05/05/92 GENERATED HANDLING: H
 SERIAL #: 551295 4 FROM: 11/12/02 TO: 01/09/03

44811 N. SIERRA HWY.
 LANCASTER CA 93534

04 096 01960 11
 0 2 H HER 4833489A 1 1/2 33.0 0427 89750 93365 3615
 A.V. HIGH SCHOOL 2 H HER 4833489B 6 33.0 0427 997781 951 3170
 44900 N DIVISION ST OPEN DATE: 05/05/92 SPECIAL HANDLING:
 LANCASTER CA 93534 CLOSE DATE: 05/05/92 GENERATED HANDLING: H
 SERIAL #: 495957 8 FROM: 09/10/02 TO: 11/12/02

44811 N. SIERRA HWY.
 LANCASTER CA 93534

PAYMENTS 2,088.60
 ADJS 0.00
 ARREARS 0.00
 SERV CHG 518.10
 QTY CHG 2,457.00
 SURCHARGE1 0.00
 SURCHARGE2 0.00
 ASSESS 1 0.00
 ASSESS 2 0.00
 SURCHARGE 0.00
 ASSESS 3 289.50
 TOTAL BILL 3,264.60

PRIOR BILL 1,651.10
 PAYMENTS 1,651.10
 ADJS 0.00
 ARREARS 0.00
 SERV CHG 518.10
 QTY CHG 1,398.60
 SURCHARGE1 0.00
 SURCHARGE2 0.00
 ASSESS 1 0.00
 ASSESS 2 0.00
 SURCHARGE 0.00
 ASSESS 3 171.90
 TOTAL BILL 2,088.60

PRIOR BILL 5,356.60
 PAYMENTS 5,356.60
 ADJS 0.00
 ARREARS 0.00
 SERV CHG 518.10
 QTY CHG 1,004.85
 SURCHARGE1 0.00
 SURCHARGE2 0.00
 ASSESS 1 0.00
 ASSESS 2 0.00
 SURCHARGE 0.00
 ASSESS 3 128.15
 TOTAL BILL 1,651.10

PRIOR BILL 2,824.60
 PAYMENTS 2,824.60
 ADJS 1,594.50
 ARREARS 1,594.50
 SERV CHG 518.10
 QTY CHG 2,904.75
 SURCHARGE1 0.00
 SURCHARGE2 0.00
 ASSESS 1 0.00
 ASSESS 2 0.00
 SURCHARGE 0.00
 ASSESS 3 339.25
 TOTAL BILL 5,356.60

A 4910
 B 3181

04 096 01960 11
 A.V. HIGH SCHOOL
 44900 N DIVISION ST
 LANCASTER CA 93534
 44811 N. SIERRA HWY.
 LANCASTER CA 93534

0 2 H HER 4833489A 1 1/2 33.0 0427 80338 84840 4502
 2 H HER 4833489B 6 33.0 0427 43890 44810 920
 OPEN DATE: 05/05/92 SPECIAL HANDLING:
 CLOSE DATE: 05/08/02 TO: 07/08/02
 SERIAL #: 384686 0 FROM: 05/08/02 TO: 07/08/02

PRIOR BILL 2,105.10
 PAYMENTS 2,105.10
 ADJS 0.00
 ARREARS 0.00
 SERV CHG 518.10
 QTY CHG 2,291.40
 SURCHARGE1 0.00
 SURCHARGE2 0.00
 ASSESS 1 0.00
 ASSESS 2 0.00
 SURCHARGE 0.00
 ASSESS 3 271.10
 TOTAL BILL 3,080.60

ODISTRICT/BOOK: 04 096
 OACCT # / NAME / SERVICE ADDRESS / MAILING ADDRESS
 04 096 01960 11 A.V. HIGH SCHOOL
 44900 N DIVISION ST LANCASTER CA 93534
 44811 N. SIERRA HWY. LANCASTER CA 93534

C R R BILL RATE ***** READS ***** * CODES *
 R G V MAKE NUMBER SIZE UNITS SCHD PRIOR CURRENT CONSUM E C SERVC
 0 2 H HER 4833489A 1 1/2 33.0 0427 76867 80338 3471
 2 H HER 4833489B 6 33.0 0427 43890 43890 0
 OPEN DATE: 05/05/92 SPECIAL HANDLING:
 CLOSE DATE: 05/08/02 TO: 05/08/02
 SERIAL #: 331575 1 FROM: 03/07/02 TO: 05/08/02

PRIOR BILL 1,316.10
 PAYMENTS 1,316.10
 ADJS 0.00
 ARREARS 0.00
 SERV CHG 518.10
 QTY CHG 1,413.45
 SURCHARGE1 0.00
 SURCHARGE2 0.00
 ASSESS 1 0.00
 ASSESS 2 0.00
 SURCHARGE 0.00
 ASSESS 3 173.55
 TOTAL BILL 2,105.10

0 2 H HER 4833489A 1 1/2 33.0 0427 76867 80338 3471
 2 H HER 4833489B 6 33.0 0427 43890 43890 0
 OPEN DATE: 05/05/92 SPECIAL HANDLING:
 CLOSE DATE: 05/08/02 TO: 05/08/02
 SERIAL #: 331575 1 FROM: 03/07/02 TO: 05/08/02

ODISTRICT/BOOK: 04 096
 OACCT # / NAME / SERVICE ADDRESS / MAILING ADDRESS
 04 096 01960 11 A.V. HIGH SCHOOL
 44900 N DIVISION ST LANCASTER CA 93534
 44811 N. SIERRA HWY. LANCASTER CA 93534

3 A 1813
 B 2

NO RECORDS AVAILABLE JANUARY 8, 2002 - MARCH 7, 2002

ODISTRICT/BOOK: 04 096
 OACCT # / NAME / SERVICE ADDRESS / MAILING ADDRESS
 04 096 01960 11 A.V. HIGH SCHOOL
 44900 N DIVISION ST LANCASTER CA 93534
 44811 N. SIERRA HWY. LANCASTER CA 93534

C R R BILL RATE ***** READS ***** * CODES *
 R G V MAKE NUMBER SIZE UNITS SCHD PRIOR CURRENT CONSUM E C SERVC
 0 2 H HER 4833489A 1 1/2 33.0 0427 72734 74974 2240
 2 H HER 4833489B 6 33.0 0427 43890 43890 0
 OPEN DATE: 05/05/92 SPECIAL HANDLING:
 CLOSE DATE: 05/08/02 TO: 01/08/02
 SERIAL #: 220755 1 FROM: 11/08/01 TO: 01/08/02

PRIOR BILL 2,132.60
 PAYMENTS 2,132.60
 ADJS 0.00
 ARREARS 0.00
 SERV CHG 518.10
 QTY CHG 859.50
 SURCHARGE1 0.00
 SURCHARGE2 0.00
 ASSESS 1 0.00
 ASSESS 2 0.00
 SURCHARGE 0.00
 ASSESS 3 112.00
 TOTAL BILL 1,489.60

0 2 H HER 4833489A 1 1/2 33.0 0427 72734 74974 2240
 2 H HER 4833489B 6 33.0 0427 43890 43890 0
 OPEN DATE: 05/05/92 SPECIAL HANDLING:
 CLOSE DATE: 05/08/02 TO: 01/08/02
 SERIAL #: 220755 1 FROM: 11/08/01 TO: 01/08/02

ODISTRICT/BOOK: 04 096
 OACCT # / NAME / SERVICE ADDRESS / MAILING ADDRESS
 04 096 01960 11 A.V. HIGH SCHOOL
 44900 N DIVISION ST LANCASTER CA 93534
 44811 N. SIERRA HWY. LANCASTER CA 93534

04 096 01960 11
 A.V. HIGH SCHOOL
 44900 N DIVISION ST
 LANCASTER CA 93534
 44811 N. SIERRA HWY.
 LANCASTER CA 93534

0 2 H HER 4833489A 1 1/2 33.0 0427 69208 72734 3526
 2 H HER 4833489B 6 33.0 0427 43890 43890 0
 OPEN DATE: 05/05/92 SPECIAL HANDLING:
 CLOSE DATE: 05/05/92 GENERATED HANDLING: H
 SERIAL #: 167048 4 FROM: 09/11/01 TO: 11/08/01

0 2 H HER 4833489A 1 1/2 33.0 0427 59729 64513 4784
 2 H HER 4833489B 6 33.0 0427 43841 43890 49
 OPEN DATE: 05/05/92 SPECIAL HANDLING:
 CLOSE DATE: 05/05/92 GENERATED HANDLING: H
 SERIAL #: 060934 1 FROM: 05/08/01 TO: 07/09/01

04 096 01960 11
 A.V. HIGH SCHOOL
 44900 N DIVISION ST
 LANCASTER CA 93534
 44811 N. SIERRA HWY.
 LANCASTER CA 93534

0DISTRICT/BOOK: 04 096
 OACCT # / NAME /
 SERVICE ADDRESS /
 MAILING ADDRESS

PRIOR BILL 2,717.10
 PAYMENTS 2,717.10
 ADJS 0.00
 ARREARS 0.00
 SERV CHG 518.10
 QTY CHG 1,438.20
 SURCHARGE1 0.00
 SURCHARGE2 0.00
 ASSESS 1 0.00
 ASSESS 2 0.00
 SURCHARGE 0.00
 ASSESS 3 176.30
 TOTAL BILL 2,132.60

PRIOR BILL 1,953.60
 PAYMENTS 1,953.60
 ADJS 0.00
 ARREARS 0.00
 SERV CHG 518.10
 QTY CHG 2,026.35
 SURCHARGE1 0.00
 SURCHARGE2 0.00
 ASSESS 1 0.00
 ASSESS 2 0.00
 SURCHARGE 0.00
 ASSESS 3 241.65
 TOTAL BILL 2,786.10

PRIOR BILL 1,462.10
 PAYMENTS 1,462.10
 ADJS 0.00
 ARREARS 0.00
 SERV CHG 518.10
 QTY CHG 1,277.10
 SURCHARGE1 0.00
 SURCHARGE2 0.00
 ASSESS 1 0.00
 ASSESS 2 0.00
 SURCHARGE 0.00
 ASSESS 3 158.40
 TOTAL BILL 1,953.60

NO RECORDS AVAILABLE JULY 9,2002 - SEPTEMBER 11,2002

A 485
 B 8

C R R MAKE NUMBER SIZE UNITS SCHD PRIOR CURRENT CONSUM E C SERV *
 R G V MAKE NUMBER SIZE UNITS SCHD PRIOR CURRENT CONSUM E C SERV *

0 2 H HER 4833489A 1 1/2 33.0 0427 56561 59729 3168
 2 H HER 4833489B 6 33.0 0427 43841 43841 0
 OPEN DATE: 05/05/92 SPECIAL HANDLING:
 CLOSE DATE: 05/05/92 GENERATED HANDLING: H
 SERIAL #: 008771 5 FROM: 03/08/01 TO: 05/08/01

BILL AMOUNTS

BILL AMOUNTS

ODISTRICT/BOOK: 04 096

OACCT # / NAME /
SERVICE ADDRESS /
MAILING ADDRESS

04 096 01960 11
A. V. HIGH SCHOOL
44900 N DIVISION ST
LANCASTER CA 93534

44811 N. SIERRA HWY.

LANCASTER CA 93534

ODISTRICT/BOOK: 04 096

OACCT # / NAME /
SERVICE ADDRESS /
MAILING ADDRESS

04 096 01960 11
A. V. HIGH SCHOOL
44900 N DIVISION ST
LANCASTER CA 93534

44811 N. SIERRA HWY.

LANCASTER CA 93534

ODISTRICT/BOOK: 04 096

OACCT # / NAME /
SERVICE ADDRESS /
MAILING ADDRESS

04 096 01960 11
A. V. HIGH SCHOOL
44900 N DIVISION ST
LANCASTER CA 93534

44811 N. SIERRA HWY.

LANCASTER CA 93534

C R R	R G V	MAKE	NUMBER	SIZE	BILL UNITS	RATE	SCHD	PRIOR	READS	CURRENT	CONSUM	E	C	SERV	CODES	BILL AMOUNTS	
0	2	H HER	4833489A	1	1/2	33.0	0427	54376	56561	2185						PRIOR BILL	1,927.60
																PAYMENTS	1,927.60
																ADJS	0.00
																ARREARS	0.00
																SERV CHG	518.10
																QTY CHG	834.75
																SURCHARGE1	0.00
																SURCHARGE2	0.00
																ASSES 1	0.00
																ASSES 2	0.00
																SURCHARGE	0.00
																ASSES 3	109.25
																TOTAL BILL	1,462.10

OPEN DATE: 05/05/92
CLOSE DATE: 05/05/92
GENERATED HANDLING:
FROM: 01/08/01 TO: 03/08/01

C R R	R G V	MAKE	NUMBER	SIZE	BILL UNITS	RATE	SCHD	PRIOR	READS	CURRENT	CONSUM	E	C	SERV	CODES	BILL AMOUNTS	
0	2	H HER	4833489A	1	1/2	33.0	0427	51260	54376	3116						PRIOR BILL	2,199.10
																PAYMENTS	2,199.10
																ADJS	0.00
																ARREARS	0.00
																SERV CHG	518.10
																QTY CHG	1,253.70
																SURCHARGE1	0.00
																SURCHARGE2	0.00
																ASSES 1	0.00
																ASSES 2	0.00
																SURCHARGE	0.00
																ASSES 3	155.80
																TOTAL BILL	1,927.60

OPEN DATE: 05/05/92
CLOSE DATE: 05/05/92
GENERATED HANDLING: H
FROM: 11/07/00 TO: 01/08/01

C R R	R G V	MAKE	NUMBER	SIZE	BILL UNITS	RATE	SCHD	PRIOR	READS	CURRENT	CONSUM	E	C	SERV	CODES	BILL AMOUNTS	
0	2	H HER	4833489A	1	1/2	33.0	0427	47601	51260	3659						PRIOR BILL	2,864.10
																PAYMENTS	2,864.10
																ADJS	0.00
																ARREARS	0.00
																SERV CHG	518.10
																QTY CHG	1,498.05
																SURCHARGE1	0.00
																SURCHARGE2	0.00
																ASSES 1	0.00
																ASSES 2	0.00
																SURCHARGE	0.00
																ASSES 3	182.95
																TOTAL BILL	2,199.10

OPEN DATE: 05/05/92
CLOSE DATE: 05/05/92
GENERATED HANDLING: H
FROM: 09/11/00 TO: 11/07/00

ODISTRICT/BOOK: 04 096
 CACCT # / NAME /
 SERVICE ADDRESS /
 MAILING ADDRESS

04 096 01960 11
 A. V. HIGH SCHOOL
 44900 N DIVISION ST
 LANCASTER CA 93534
 44811 N. SIERRA HWY.
 LANCASTER CA 93534

C R R BILL RATE ***** READS ***** * CODES *
 R G V MAKE NUMBER SIZE UNITS SCHD PRIOR CURRENT CONSUM E C SERVC BILL AMOUNTS

0 2 H HER 4833489A 1 1/2 33.0 0427 42612 47601 4989
 2 H HER 4833489B 6 33.0 0427 43841 43841 0
 OPEN DATE: 05/05/92 SPECIAL HANDLING:
 CLOSE DATE: 07/10/00 TO: 09/11/00 GENERATED HANDLING: H
 SERIAL #: 797527 0 FROM: 07/10/00 TO: 09/11/00

PRIOR BILL 2,942.60
 PAYMENTS 2,942.60
 ADJS 0.00
 ARREARS 0.00
 SERV CHG 518.10
 QTY CHG 2,096.55
 SURCHARGE1 0.00
 SURCHARGE2 0.00
 ASSESS 1 0.00
 ASSESS 2 0.00
 SURCHARGE 0.00
 ASSESS 3 249.45
 TOTAL BILL 2,864.10

ODISTRICT/BOOK: 04 096
 CACCT # / NAME /
 SERVICE ADDRESS /
 MAILING ADDRESS

04 096 01960 11
 A. V. HIGH SCHOOL
 44900 N DIVISION ST
 LANCASTER CA 93534
 44811 N. SIERRA HWY.
 LANCASTER CA 93534

C R R BILL RATE ***** READS ***** * CODES *
 R G V MAKE NUMBER SIZE UNITS SCHD PRIOR CURRENT CONSUM E C SERVC BILL AMOUNTS

0 2 H HER 4833489A 1 1/2 33.0 0427 37466 42612 5146
 2 H HER 4833489B 6 33.0 0427 43841 43841 0
 OPEN DATE: 05/05/92 SPECIAL HANDLING:
 CLOSE DATE: 05/08/00 TO: 07/10/00 GENERATED HANDLING: H
 SERIAL #: 747679 9 FROM: 05/08/00 TO: 07/10/00

PRIOR BILL 2,227.60
 PAYMENTS 2,227.60
 ADJS 0.00
 ARREARS 0.00
 SERV CHG 518.10
 QTY CHG 2,167.20
 SURCHARGE1 0.00
 SURCHARGE2 0.00
 ASSESS 1 0.00
 ASSESS 2 0.00
 SURCHARGE 0.00
 ASSESS 3 257.30
 TOTAL BILL 2,942.60

* NO RECORDS AVAILABLE MARCH 2000 - MAY 8, 2000
 * NO RECORDS AVAILABLE JANUARY 2000 - MARCH 2000
 ESTIMATES BASED ON 2001 HISTORICAL USAGE

EXHIBIT H

PWD CUSTOMER ACCT NO 95-0000315-0 (38060 20TH ST EAST)

		T							
		Y ADJ				WATER		SERVICE MISC	
DATE....	AMOUNT..	P	CODE	READ....	CONS....	CHARGE..	CHARGE..	CHG.....	
01-10-00	778.41	P							
01-10-00		R		4153	4	0	165.75	100	
				67910	22				
				81070	0				
02-09-00	265.75	P							
02-09-00		R		4161	8	28.21	165.75	100	
				68018	108				
				81070	0				
03-02-00	293.96	P							
03-10-00		R		1	1	0	516.75	0	
				54	54				
				0	0				
				4168	7				
				68109	91				
				81070	0				
03-17-00	-189.12	A	1						
04-06-00	327.63	P							
04-11-00		R		8	7	1314.56	165.75	100	
				1476	1422				
				0	0				
05-08-00	1580.31	P							
05-09-00		R		42	34	1303.67	165.75	100	
				2860	1384				
				0	0				
06-06-00	1569.42	P							
06-05-00		R		77	35	1365.05	165.75	100	
				4305	1445				
				0	0				
07-11-00		R		157	80	2584.73	165.75	100	
				6937	2632				
				0	0				
07-27-00	1630.80	P							
08-07-00		R		187	30	1921.43	165.75	100	
				8949	2012				
				0	0				
08-16-00	2850.48	P							
08-29-00	2187.18	P							
09-11-00		R		235	48	2150.12	165.75	100	
				11174	2225				
				0	0				
10-12-00	2415.87	P							
10-10-00		R		249	14	1322.48	165.75	100	

PWD CUSTOMER ACCT NO 95-00000315-0 (38060 20TH ST EAST)

		T						
		Y ADJ				WATER	SERVICE	MISC
DATE....	AMOUNT..	P	CODE	READ....	CONS....	CHARGE..	CHARGE..	CHG.....
				12597	1423			
				0	0			
10-30-00	1588.23	P						
11-09-00		R		249	0	554.87	178.5	100
				13226	629			
				0	0			
12-01-00	833.37	P						
12-11-00		R		249	0	195.4	178.5	100
				13506	280			
				0	0			
01-10-01		R		249	0	178.92	178.5	100
				13770	264			
				0	0			
01-22-01	473.90	P						
02-16-01	457.42	P						
02-15-01		R		249	0	15.78	178.5	100
				13872	102			
				0	0			
03-12-01	294.28	P						
03-13-01		R		249	0	34.94	178.5	100
				13994	122			
				0	0			
04-16-01	313.44	P						
04-11-01		R		249	0	0	556.5	0
				14022	28			
				4	4			
05-08-01		R		549	300	216	178.5	100
				14022	0			
				4	0			
05-24-01	-556.50	A	TFCR					
06-11-01		R		1049	500	422	178.5	100
				14022	0			
				4	0			
06-21-01	494.50	P						
07-17-01	700.50	P						
07-09-01		R		2049	1000	937	178.5	100
				14022	0			
				4	0			
08-13-01		R		543	294	1299.56	556.5	0
				15258	1236			
				6	2			
08-22-01	1215.50	P						

PWD CUSTOMER ACCT NO 95-0000315-0 (38060 20TH ST EAST)

		T							
		Y ADJ				WATER		SERVICE MISC	
DATE....	AMOUNT..	P	CODE	READ....	CONS....	CHARGE..	CHARGE..	CHG.....	
09-17-01	1856.06	P							
09-11-01		R		947	404	2357.37	178.5	100	
				17233	1975				
				6	0				
10-15-01	2635.87	P							
10-09-01		R		1177	230	1144.03	178.5	100	
				18204	971				
				6	0				
11-16-01		R		1354	177	917.68	195.5	100	
				18889	685				
				6	0				
12-12-01		R		1390	36	260.8	195.5	100	
				19163	274				
				6	0				
01-04-02	1422.53	P							
01-15-02	1213.18	P							
01-16-02	556.30	P							
01-08-02		R		1393	3	0	195.5	100	
				19199	36				
				6	0				
02-12-02	295.50	P							
02-19-02		R		1435	42	102.85	195.5	100	
				19334	135				
				6	0				
03-20-02	398.35	P							
03-11-02		R		1461	26	90.2	195.5	100	
				19474	140				
				6	0				
04-09-02	385.70	P							
04-08-02		R		1518	57	479.76	195.5	100	
				19911	437				
				6	0				
05-10-02	775.26	P							
05-06-02		R		1600	82	607.09	195.5	100	
				20430	519				
				6	0				
06-11-02		R		1822	222	2540.84	195.5	100	
				22434	2004				
				6	0				
06-24-02	902.59	P							
07-10-02		R		1936	114	2324.26	195.5	100	
				24364	1930				

PWD CUSTOMER ACCT NO 95-0000315-0 (38060 20TH ST EAST)

T

Y ADJ

WATER

SERVICE

MISC

DATE....	AMOUNT..	P	CODE	READ....	CONS....	CHARGE..	CHARGE..	CHG.....
07-22-02	2836.34	P		6	0			
08-14-02		R		2081	145	3229.85	195.5	100
				27024	2660			
				6	0			
08-21-02	2619.76	P						
09-12-02		R		2160	79	2426.6	195.5	100
				29075	2051			
				6	0			
09-23-02	3525.35	P						

PWD CUSTOMER ACCT NO 95-00000315-0 (38060 20TH ST EAST)

READING DATE	READ	PREV READ	CONS	BILLING DATE	TOTAL CONS	BILLING AMT
10/16/02	32905	31178	1727			
10/16/02	320414	317387	3027			
11/18/02	34390	32905	1485			
11/18/02	321626	320414	1212			
12/10/02	34859	34390	469			
12/10/02	322221	321626	595			
01/14/03	35398	34859	539			
01/14/03	322999	322221	778			
02/24/03	35830	35398	432			
02/24/03	323949	322999	950			
03/20/03	36079	35830	249			
03/20/03	324512	323949	563			
04/21/03	36643	36079	564			
04/21/03	325665	324512	1153			
05/22/03	37382	36643	739			
05/22/03	327321	325665	1656			
06/18/03	37579	37382	197			
06/18/03	332301	327321	4980			
07/21/03	40577	37579	2998			
07/21/03	339440	332301	7139			
08/20/03	42455	40577	1878			
08/20/03	345932	339440	6492			
09/19/03	43805	42455	1350			
09/19/03	349995	345932	4063			
10/27/03	44603	43805	798			
10/27/03	352575	349995	2580			
11/25/03	45590	44603	987			
11/25/03	354232	352575	1657	11/28/03	2644	\$ 3,432.19
12/30/03	46013	45590	423			
12/30/03	355322	354232	1090	12/31/03	1513	\$ 2,041.06
01/12/04	46013	46013	0			
01/12/04	0	0	0			
01/23/04	355961	355322	639			
01/23/04	247	0	247	01/29/04	886	\$ 1,269.85
02/24/04	356457	355961	496			
02/25/04	483	247	236	02/27/04	732	\$ 1,080.43
03/19/04	357362	356457	905			
03/19/04	959	483	476	03/30/04	1381	\$ 1,878.70
04/23/04	358910	357362	1548			
04/23/04	1854	959	895	04/28/04	2443	\$ 3,184.96
05/27/04	362511	358910	3601			
05/27/04	3247	1854	1393	05/27/04	4994	\$ 6,322.69

PWD CUSTOMER ACCT NO 95-0000315-0 (38060 20TH ST EAST)

READING DATE	READ	PREV READ	CONS	BILLING DATE	TOTAL CONS	BILLING AMT
06/22/04	366908	362511	4397			
06/22/04	4498	3247	1251	06/30/04	5648	\$ 7,127.11
07/19/04	372074	366908	5166			
07/19/04	6602	4498	2104	07/27/04	7270	\$ 9,122.17
08/19/04	377851	372074	5777			
08/19/04	8491	6602	1889	08/31/04	7666	\$ 9,609.25
09/21/04	381738	377851	3887			
09/21/04	10190	8491	1699	09/29/04	5586	\$ 7,050.85
10/21/04	382740	381738	1002			
10/21/04	10836	10190	646	10/26/04	1648	\$ 2,207.11
11/19/04	382763	382740	23			
11/19/04	10945	10836	109	11/24/04	132	\$ 396.84
12/20/04	382843	382763	80			
12/20/04	11437	10945	492			
12/20/04	0	0	0			
12/20/04	0	0	0	01/14/05	572	\$ 819.81

PWD CUSTOMER ACCT NO95-00000625-0 (2137 EAST AVE R)

		T						
		Y	ADJ		WATER	SERVICE	MISC	
DATE....	AMOUNT..	P	CODE	READ....	CONS....	CHARGE..	CHARGE..	CHG.....
01-03-00	1385.84	P						
01-10-00		R		26486 69720	552 311	675.02	321.75	0
01-27-00	996.77	P						
02-09-00		R		27311 70227	825 507	1139.33	321.75	0
02-28-00	1461.08	P						
03-10-00		R		27627 70310	316 83	215.66	321.75	0
03-29-00	537.41	P						
04-11-00		R		28451 71052	824 742	1370.99	321.75	0
04-28-00	1692.74	P						
05-09-00		R		29377 72091	926 1039	1766	321.75	0
05-22-00	2087.75	P						
06-05-00		R		30764 74102	1387 2011	3184.67	321.75	0
07-03-00	3506.42	P						
07-11-00		R		32993 77513	2229 3411	5404.25	321.75	0
08-07-00		R		34464 80769	1471 3256	4500.38	321.75	0
08-16-00	5726.00	P						
08-28-00	4822.13	P						
09-11-00		R		36429 83973	1965 3204	4937.96	321.75	0
10-04-00	5259.71	P						
10-10-00		R		38457 87241	2028 3268	5063.69	321.75	0
11-09-00	5385.44	P						
11-09-00		R		40593 91355	2136 4114	6262.1	346.5	0
12-07-00	6608.60	P						
12-11-00		R		41760 93760	1167 2405	3503.76	346.5	0
01-10-01		R		41760 95756	0 1996	1880.48	346.5	0
01-22-01	3850.26	P						
01-26-01	2226.98	P						
02-15-01		R		41760 97206	0 1450	1318.1	346.5	0

PWD CUSTOMER ACCT NO95-0000625-0 (2137 EAST AVE R)

		T							
		Y ADJ				WATER		SERVICE MISC	
DATE....	AMOUNT..	P	CODE	READ....	CONS....	CHARGE..	CHARGE..	CHG.....	
03-08-01	1664.60	P							
03-13-01		R		342	342	485.86	346.5	0	
				97506	300				
				0	0				
04-12-01	832.36	P							
04-11-01		R		1666	1324	2329.56	346.5	0	
				98614	1108				
05-15-01	2676.06	P							
05-07-01		R		3661	1995	3812.76	346.5	0	
				100491	1877				
06-11-01	4159.26	P							
06-11-01		R		6549	2888	8969.97	346.5	0	
				106482	5991				
07-10-01	9316.47	P							
07-09-01		R		8650	2101	6336.26	346.5	0	
				110703	4221				
08-13-01		R		11955	3305	8803.11	346.5	0	
				116115	5412				
08-27-01	6682.76	P							
09-10-01	9149.61	P							
09-11-01		R		12791	836	4081.59	346.5	0	
				119412	3297				
10-04-01	4428.09	P							
10-09-01		R		14720	1929	5030.22	346.5	0	
				122537	3125				
11-13-01	5376.72	P							
11-16-01		R		16523	1803	4122.35	379.5	0	
				124369	1832				
12-17-01	4501.85	P							
12-12-01		R		17239	716	689.2	379.5	0	
				124403	34				
01-16-02	1068.70	P							
01-08-02		R		17896	657	665.4	379.5	0	
				124476	73				
02-08-02	1044.90	P							
02-19-02		R		19330	1434	1667.38	379.5	0	
				124614	138				
03-19-02	2046.88	P							
03-11-02		R		20149	819	1027.16	379.5	0	
				124829	215				
04-08-02		R		21490	1341	1755.44	379.5	0	
				125134	305				

PWD CUSTOMER ACCT NO95-0000625-0 (2137 EAST AVE R)

		T						
		Y	ADJ		WATER	SERVICE	MISC	
DATE....	AMOUNT..	P	CODE	READ....	CONS....	CHARGE..	CHARGE..	CHG.....
05-06-02		R		22853	1363	2193.36	379.5	0
				125785	651			
05-24-02	3541.60	P						
06-03-02	2572.86	P						
06-11-02		R		25298	2445	4261.58	379.5	0
				127092	1307			
07-10-02		R		26898	1600	2653.89	379.5	0
				127893	801			
07-15-02	4641.08	P						
07-22-02	3033.39	P						
08-14-02		R		29520	2622	5104.1	379.5	0
				129731	1838			
09-09-02	5483.60	P						
09-12-02		R		31873	2353	4449.6	379.5	0
				131288	1557			

PWD CUSTOMER ACCT NO 95-0000625-0 (2137 EAST AVE R)

READING DATE	READ	PREV READ	CONS	BILLING DATE	TOTAL CONS	BILLING AMT
10/16/02	33692	31873	1819			
10/16/02	131989	131288	701			
11/18/02	35202	33692	1510			
11/18/02	132233	131989	244			
12/10/02	36023	35202	821			
12/10/02	132387	132233	154			
01/14/03	37283	36023	1260			
01/14/03	132544	132387	157			
02/24/03	37993	37283	710			
02/24/03	132651	132544	107			
03/20/03	38500	37993	507			
03/20/03	132785	132651	134			
04/21/03	39496	38500	996			
04/21/03	133212	132785	427			
05/22/03	40870	39496	1374			
05/22/03	133699	133212	487			
07/21/03	44402	40870	3532			
07/21/03	137183	133699	3484			
08/20/03	46869	44402	2467			
08/20/03	138790	137183	1607			
09/19/03	48060	46869	1191			
09/19/03	140164	138790	1374			
10/27/03	49879	48060	1819			
10/27/03	141368	140164	1204			
11/25/03	50880	49879	1001			
11/25/03	141781	141368	413	11/28/03	1414	\$ 1,919.29
12/30/03	51523	50880	643			
12/30/03	141909	141781	128	12/31/03	771	\$ 1,128.40
01/12/04	51524	51523	1			
01/12/04	0	0	0			
01/23/04	141962	141909	53			
01/23/04	432	0	432	01/29/04	486	\$ 777.85
02/24/04	142018	141962	56			
02/25/04	1063	432	631	02/27/04	687	\$ 1,025.08
03/19/04	142171	142018	153			
03/19/04	1702	1063	639	03/30/04	792	\$ 1,154.23
04/23/04	142614	142171	443			
04/23/04	2868	1702	1166	04/28/04	1609	\$ 2,159.14
05/27/04	143701	142614	1087			
05/27/04	4383	2868	1515	05/28/04	2602	\$ 3,380.53
06/22/04	144522	143701	821			
06/22/04	5544	4383	1161	06/30/04	1982	\$ 2,617.93

PWD CUSTOMER ACCT NO 95-0000625-0 (2137 EAST AVE R)

READING DATE	READ	PREV READ	CONS	BILLING DATE	TOTAL CONS	BILLING AMT
07/19/04	145715	144522	1193			
07/19/04	6945	5544	1401	07/27/04	2594	\$ 3,370.69
08/19/04	147114	145715	1399			
08/19/04	8381	6945	1436	08/31/04	2835	\$ 3,667.12
09/21/04	148256	147114	1142			
09/21/04	9582	8381	1201	09/29/04	2343	\$ 3,061.96
10/21/04	149871	148256	1615			
10/21/04	11330	9582	1748	10/26/04	3363	\$ 4,316.56
11/19/04	150317	149871	446			
11/19/04	11945	11330	615	11/24/04	1061	\$ 1,500.93
12/21/04	150330	150317	13			
12/21/04	12251	11945	306	12/30/04	319	\$ 580.85

EXHIBIT K

ANTELOPE VALLEY UNION HIGH SCHOOL DISTRICT
CALCULATIONS TO ESTIMATE WATER PRODUCTION
(EXHIBIT K TO THE SUPPLEMENTAL DECLARATION OF MAT HAVENS)

- Palmdale High School is used as a reference to create a multiplier to estimate water production at sites with wells and pumps. Wells with pumps are located at Quartz Hill High School and Antelope Valley High School.

The methodology for calculation is as follows: The District determined that Palmdale High School was the most similar school to the sites with operational wells with pumps. Utilizing Palmdale High School's 2011 – 2012 water purchase bills, the District premised its calculation on the fact that the water purchase for January of each year is the "domestic" water usage (reasonable water used to run a school site other than for irrigating its property). The District irrigates minimally, if at all, during January due to cold and freezing temperatures. Thus, January's purchased water numbers primarily represent domestic usage. January's numbers were multiplied by 12 (representing the twelve months of the year). This amount was then subtracted from the total purchased water to provide a resulting number representing water purchased to irrigate land at Palmdale High School. The resulting number was then divided by the irrigated land for Palmdale High School (which is 28.41 acres). The resulting number is the multiplier to calculate the actual production of water at Quartz Hill High School and Antelope Valley High School for each acre of irrigated land.

Water Purchase for 2011 Calendar Year for Palmdale High School
 Palmdale High School is used as a Reference
 Wells/Pumps are located at Quartz Hill and Antelope Valley High School

Site	Address	Location	Jan 2011 (in HCF)	Feb 2011 (in HCF)	Mar 2011 (in HCF)	Apr 2011 (in HCF)	May 2011 (in HCF)	June 2011 (in HCF)	Jul 2011 (in HCF)	Aug 2011 (in HCF)	Sep 2011 (in HCF)	Oct 2011 (in HCF)	Nov 2011 (in HCF)	Dec 2011 (in HCF)	Total (in HCF)
Palmdale High (Data from Exh H)	2137 East Ave R	23061137	203	437	526	709	1473	2064	2308	2514	2223	1285	822	587	15151
Palmdale High (Data from Exh H)	38060 20 th St	33061061	384	641	782	1183	1825	2622	3754	3876	3748	2021	1555	796	23187
Total			587	1078	1308	1892	3298	4686	6062	6390	6271	3306	2377	1383	38338

587 HCF x 12 = 7044 HCF.
 38338 HCF - 7044 HCF = 31294 HCF = 71.841 acre feet
 71.84 acre feet divided by 28.41 acres = 2.52 acre feet per acre.

25.77 acres (Quartz Hill Irrigated Land Size which is irrigated by water produced by the well with an operational pump on the site) times 2.52 acre feet per acre (for 2011) = 64.94 acre feet of estimated production from the pump/well at Quartz Hill High School for 2011.

Water Purchase for 2012 Calendar Year for Palmdale High School
 Palmdale High School is used as a Reference
 Wells/Pumps are located at Quartz Hill and Antelope Valley High School

Site	Address	Location	Jan 2012 (in HCF)	Feb 2012 (in HCF)	Mar 2012 (in HCF)	Apr 2012 (in HCF)	May 2012 (in HCF)	June 2012 (in HCF)	Jul 2012 (in HCF)	Aug 2012 (in HCF)	Sept 2012 (in HCF)	Oct 2012 (in HCF)	Nov 2012 (in HCF)	Dec 2012 (in HCF)	Total (in HCF)
Palmdale High (Data from Exh H)	2137 East Ave R	23061137	336	472	708	870	1392	2514	2530	2297	2065	1759	1093	862	16898
Palmdale High (Data from Exh H)	38060 20 th St	33061061	542	884	737	1169	1958	1923	6790	4896	3909	3326	1355	122	27611
Total			878	1356	1445	2039	3350	4437	9320	7193	5974	5085	2448	984	44509

878 HCF x 12 = 10,536 HCF.
 44,506 HCF – 10,536 HCF = 33,973 HCF = 77.991 acre feet
 77.991 acre feet divided by 28.41 acres = 2.745 acre feet per acre.

25.77 acres (Quartz Hill Irrigated Land Size which is irrigated by water produced by the well with an operational pump on the site) times 2.745 acre feet per acre (for 2012) = 70.74 acre feet of estimated production from the pump/well at Quartz Hill High School for 2012.

ANTELOPE VALLEY UNION HIGH SCHOOL DISTRICT

The School District's Electrical Usage on Sites with Pumps/Wells

Site	Address	Location	Jan 2011	Feb 2011	Mar 2011	Apr 2011	May 2011	June 2011	Jul 2011	Aug 2011	Sept 2011	Oct 2011	Nov 2011	Dec 2011
Quartz Hill (Data from Exhibit I)	6040 W. Ave L		400	560	2560	5120	9760	16560	20240	17680	12240	11760	5440	240
Antelope Valley High (Data from Exhibit J)	44900 Division St, Lancaster		0	0	40	0	80	80	40	80	0	40	0	0

Site	Address	Location	Jan 2012	Feb 2012	Mar 2012	Apr 2012	May 2012	June 2012	Jul 2012	Aug 2012	Sept 2012	Oct 2012	Nov 2012	Dec 2012
Quartz Hill (Data from Exhibit I)	6040 W. Ave L		320	1840	4800	6571	12742	13714	16656	15434	23987	15853	5213	2256
Antelope Valley High (Data from Exhibit J)	44900 Division St, Lancaster		0	40	0	0	40	65	0	0	0	0	0	0

** This data is provided to show that the well/pump at Antelope Valley High School was only occasionally turned on and only occasionally produced water. The estimated production of the Antelope Valley High School pump per year is calculated and estimated at approximately 1 acre foot total each year.

EXHIBIT L

QUARTZ HILL HIGH SCHOOL
6040 West Avenue I
Quartz Hill, Ca. 93536
APN # 3204-004-901

Total Area = 80± acres
3,484,800± sq. ft.

Irrigated Land (Not Irrigated by Well)
= 7.87± acres
342,981± sq. ft.

Irrigated Land (Irrigated by Well)
= 25.77± acres
1,122,323± sq. ft.



Not irrigated by Well

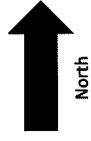
Irrigated by Well



AV High School
44900 Division St.
Lancaster, CA 93535
APN: 3142-009-901 & 905

Total Area = 58.05± acres
2,528,554± sq. ft.

Irrigated Land = 20.64± acres
898,996± sq. ft.




North

A.V. Adult Education
45110 Third St. East
Lancaster, CA 93535
APN: 3142-010-907 & 908

Total Area = 2.24± acres
97,602± sq. ft.


Irrigated Land = 0.03± acres
1275± sq. ft.



Desert Winds Main
45030 Third St East.
Lancaster, CA 93535
APN: 3142-010-903

Total Area = 3.85± acres
167,706± sq. ft.


Irrigated Land = 1.70± acres
74,131± sq. ft.



Eastside High School
3200 East Ave J-8
Lancaster, CA 93535
APN # 3150-014-900

Total Area = 69.25± acres
3,016,530± sq. ft.


Irrigated Land = 28.70± acres
1,250,299± sq. ft.



Highland High School
39055 25th St. East.
Lancaster, CA 93551
APN: 3003-030-904

Total Area = 49.89± acres
2,173,209± sq. ft.


Irrigated Land = 25.04± acres
1,090,948± sq. ft.



Lancaster High School
44701 N. 32nd St. West
Lancaster, CA 93536
APN: 3153-012-903, 904 & 905

Total Area = 55± acres
2,395,800± sq. ft.

Irrigated Land = 15.16± acres
660,493± sq. ft.



Littlerock High School
10833 East Ave R
Littlerock, CA 93543
APN: 3027-009-900, 901 & 902

Total Area = 60± acres
2,613,600± sq. ft.

Irrigated Land = 27.58± acres
1,201,545± sq. ft.



North



Palmdale High School
2137 E. Ave R
Palmdale, CA 93550
APN: 3018-028-901 & 903

Total Area = 62.90± acres
2,740,133± sq. ft.

Irrigated Land = 28.41± acres
1,237,403± sq. ft.




Pete Knight High School
37423 70th St. East
Lancaster, CA 93552
APN: 3024-012-923

Total Area = 53.99± acres
2,351,931± sq. ft.

Irrigated Land = 25.05± acres
1,091,025± sq. ft.





Phoenix South (CDC)
2270 East Ave Q
Palmdale, Ca. 93550
APN # 3018-015-901

Total Area = 4.48± acres
195,149± sq. ft.

Irrigated Land = 1.40± acres
60,125± sq. ft.



North


R. Rex Parris High School
38801 Clock Tower Plaza Dr.
Palmdale, Ca. 93550
APN #3006-008-903 & 905

Total Area = 4.71± acres
205,167± sq. ft.

Irrigated Land = 2± acres
86,649± sq. ft.



North



ROP
1156 East Ave S
Palmdale, Ca. 93550
APN #3053-005-902, 903, 904
& 905


Total Area = 14.13± acres
615,503± sq. ft.

Irrigated Land = 0.41± acres
17,965± sq. ft.



North





Phoenix North (CDC)
228 East Ave H-8
Lancaster, Ca. 93535
APN # 3176-005-908

Total Area = 4.70± acres
204,732± sq. ft.

Irrigated Land = 2.22± acres
96,614± sq. ft.



North

PROOF OF SERVICE
STATE OF CALIFORNIA, COUNTY OF LOS ANGELES


At the time of service, I was over 18 years of age and **not a party to this action**. I am employed in the County of Los Angeles, State of California. My business address is 6300 Wilshire Boulevard, Suite 1700, Los Angeles, California 90048.

On May 24, 2013, I served the following document(s) described as **SUPPLEMENTAL DECLARATION OF MAT HAVENS OF ANTELOPE VALLEY JOINT UNION HIGH SCHOOL DISTRICT IN LIEU OF COURT TESTIMONY FOR PHASE 4 TRIAL FOR THE SCHOOL DISTRICT'S 2011 AND 2012 PRODUCTION/PUMPING** on the interested parties in this action as follows:

BY ELECTRONIC SERVICE: I caused the above-titled document(s) to be served through the County of Santa Clara, Superior Court e-filing service at www.scefilng.org addressed to all parties appearing on the electronic service list for the above-entitled case. The service transmission was reported and a copy of the Filing Receipt Page/Confirmation will be maintained with the original document(s) in this office.

I declare under penalty of perjury under the laws of the State of California that the foregoing is true and correct.

Executed on May 24, 2013, at Los Angeles, California.



Cathy Perez

00106.00128/453259.1

1
2
3
4
5
6
7
8
9
10
11
12
13
14
15
16
17
18
19
20
21
22
23
24
25
26
27
28