

LAW OFFICES OF
BEST BEST & KRIEGER LLP
5 PARK PLAZA, SUITE 1500
IRVINE, CALIFORNIA 92614

1 BEST BEST & KRIEGER LLP
ERIC L. GARNER, Bar No. 130665
2 JEFFREY V. DUNN, Bar No. 131926
STEFANIE D. HEDLUND, Bar No. 239787
3 18101 VON KARMAN AVENUE, SUITE 1000
IRVINE, CALIFORNIA 92612
4 TELEPHONE: (949) 263-2600
FACSIMILE: (949) 260-0972
5 Attorneys for Cross-Complainant
LOS ANGELES COUNTY WATERWORKS
6 DISTRICT NO. 40

**EXEMPT FROM FILING FEES
UNDER GOVERNMENT CODE
SECTION 6103**

7 OFFICE OF COUNTY COUNSEL
COUNTY OF LOS ANGELES
8 JOHN F. KRATTLI, Bar No. 82149
COUNTY COUNSEL
9 WARREN WELLEN, Bar No. 139152
PRINCIPAL DEPUTY COUNTY COUNSEL
10 500 WEST TEMPLE STREET
LOS ANGELES, CALIFORNIA 90012
11 TELEPHONE: (213) 974-8407
TELECOPIER: (213) 687-7337
12 Attorneys for Cross-Complainant LOS ANGELES
COUNTY WATERWORKS DISTRICT NO. 40

14 SUPERIOR COURT OF THE STATE OF CALIFORNIA
15 COUNTY OF LOS ANGELES

17 **ANTELOPE VALLEY
GROUNDWATER CASES**

Judicial Council Coordination No. 4408

CLASS ACTION

18 Included Actions:
19 Los Angeles County Waterworks District
No. 40 v. Diamond Farming Co., Superior
20 Court of California, County of Los
Angeles, Case No. BC 325201;

Santa Clara Case No. 1-05-CV-049053
Assigned to The Honorable Jack Komar

21 Los Angeles County Waterworks District
22 No. 40 v. Diamond Farming Co., Superior
Court of California, County of Kern, Case
23 No. S-1500-CV-254-348;

**STIPULATION WITH NRG SOLAR
ALPINE, LLC IN LIEU OF TESTIMONY
FOR PHASE 4 TRIAL**

24 Wm. Bolthouse Farms, Inc. v. City of
Lancaster, Diamond Farming Co. v. City of
25 Lancaster, Diamond Farming Co. v.
Palmdale Water Dist., Superior Court of
26 California, County of Riverside, Case Nos.
RIC 353 840, RIC 344 436, RIC 344 668

LAW OFFICES OF
BEST BEST & KRIEGER LLP
5 PARK PLAZA, SUITE 1500
IRVINE, CALIFORNIA 92614

1
2
3
4
5
6
7
8
9
10
11
12
13
14
15
16
17
18
19
20
21
22
23
24
25
26
27
28

STIPULATION

Los Angeles Waterworks District No. 40, City of Palmdale, City of Lancaster, Littlerock Creek Irrigation District, Palm Ranch Irrigation District, Palmdale Water District, Quartz Hill Water District, Rosamond Community Services District, and California Water Service Company (collectively, the “Public Water Suppliers”) hereby enter into the following stipulation with NRG Solar Alpine, LLC (“NRG”) (collectively, the “Parties”).

Whereas, for purposes of the Phase 4 trial, the Parties wish to enter into the following stipulation in lieu of taking depositions and requiring trial testimony;

Whereas, Keith Latham has signed the attached declaration, with exhibits, on behalf of NRG and under penalty of perjury (“Latham Declaration”);

NOW, THEREFORE, in consideration and on the basis of the foregoing recitals, the Public Water Suppliers and NRG, enter into the following stipulation:


1. Based on the attached Latham Declaration, the Public Water Suppliers will forego taking the deposition of Keith Latham during discovery for the Phase 4 trial;
2. The Public Water Suppliers agree that the facts stated in the attached Latham Declaration can be treated by the Court as facts proven at trial without the need for any oral testimony and that, if necessary, the Latham Declaration may be used in the same manner at trial as a deposition transcript executed under penalty of perjury;
3. The Public Water Suppliers reserve the right to depose Keith Latham during discovery for subsequent trial phases; and
4. The Public Water Suppliers reserve their right to challenge the testimony of Keith Latham at trial.

LAW OFFICES OF
BEST BEST & KRIEGER LLP
3750 UNIVERSITY AVENUE, SUITE 400
P.O. BOX 1028
RIVERSIDE, CALIFORNIA 92502

1
2
3
4
5
6
7
8
9
10
11
12
13
14
15
16
17
18
19
20
21
22
23
24
25
26
27
28

Dated: May 31, 2013


BEST BEST & KRIEGER LLP

By 
ERIC GARNER
JEFFREY V. DUNN
STEFANIE D. HEDLUND
Attorneys for Cross-Complainant
LOS ANGELES COUNTY
WATERWORKS DISTRICT NO. 40

Dated: May __, 2013

By _____
JAMES L. MARKMAN
STEVEN ORR
Attorneys for Cross-Defendant
CITY OF PALMDALE

Dated: May 21, 2013

By 
DOUGLAS J. EVERTZ
Attorneys for Cross-Defendant
CITY OF LANCASTER AND
ROSAMOND COMMUNITY SERVICES
DISTRICT

Dated: May __, 2013


By _____
WAYNE LEMIEUX
Attorneys for Cross-Defendant
LITTLE ROCK CREEK IRRIGATION
DISTRICT AND PALM RANCH
IRRIGATION DISTRICT

LAW OFFICES OF
BEST BEST & KRIEGER LLP
3750 UNIVERSITY AVENUE, SUITE 400
P.O. BOX 1028
RIVERSIDE, CALIFORNIA 92502


1
2
3
4
5
6
7
8
9
10
11
12
13
14
15
16
17
18
19
20
21
22
23
24
25
26
27
28

Dated: May 21, 2013

BEST BEST & KRIEGER LLP

By 
ERIC GARNER
JEFFREY V. DUNN
STEFANIE D. HEDLUND
Attorneys for Cross-Complainant
LOS ANGELES COUNTY
WATERWORKS DISTRICT NO. 40

Dated: May 23, 2013

By 
JAMES L. MARKMAN
STEVEN ORR
Attorneys for Cross-Defendant
CITY OF PALMDALE

Dated: May __, 2013

By _____
DOUGLAS J. EVERTZ
Attorneys for Cross-Defendant
CITY OF LANCASTER AND
ROSAMOND COMMUNITY SERVICES
DISTRICT

Dated: May __, 2013

By _____
WAYNE LEMIEUX
Attorneys for Cross-Defendant
LITTLEROCK CREEK IRRIGATION
DISTRICT AND PALM RANCH
IRRIGATION DISTRICT


Sto

LAW OFFICES OF
BEST BEST & KRIEGER LLP
3750 UNIVERSITY AVENUE, SUITE 400
P.O. BOX 1028
RIVERSIDE, CALIFORNIA 92502

1
2
3
4
5
6
7
8
9
10
11
12
13
14
15
16
17
18
19
20
21
22
23
24
25
26
27
28

Dated: May 8, 2013

BEST BEST & KRIEGER LLP

By 
ERIC GARNER
JEFFREY V. DUNN
STEFANIE D. HEDLUND
Attorneys for Cross-Complainant
LOS ANGELES COUNTY
WATERWORKS DISTRICT NO. 40


Dated: May __, 2013

By _____
JAMES L. MARKMAN
STEVEN ORR
Attorneys for Cross-Defendant
CITY OF PALMDALE

Dated: May __, 2013

By _____
DOUGLAS J. EVERTZ
Attorneys for Cross-Defendant
CITY OF LANCASTER AND
ROSAMOND COMMUNITY SERVICES
DISTRICT

Dated: May 21, 2013

By 
WAYNE LEMIEUX
Attorneys for Cross-Defendant
LITTLE ROCK CREEK IRRIGATION
DISTRICT AND PALM RANCH
IRRIGATION DISTRICT

LAW OFFICES OF
BEST BEST & KRIEGER, LLP
3750 UNIVERSITY AVENUE, SUITE 400
P.O. BOX 1028
RIVERSIDE, CALIFORNIA 92502

1
2
3
4
5
6
7
8
9
10
11
12
13
14
15
16
17
18
19
20
21
22
23
24
25
26
27
28

Dated: May __, 2013

By _____
THOMAS BUNN III
Attorneys for Cross-Defendant
PALMDALE WATER DISTRICT

Dated: May __, 2013

By _____
BRADLEY T. WEEKS
Attorneys for Cross-Defendant
QUARTZ HILL WATER DISTRICT

Dated: May 21, 2013

By John Tootle
JOHN TOOTLE
Attorneys for Cross-Defendant
CALIFORNIA WATER SERVICE
COMPANY

Dated: May 21, 2013

By Walter E. Rusinek
WALTER E. RUSINEK
Attorneys for Cross-Defendant
NRG SOLAR ALPINE, LLC

26345.00000\7978553.1

LAW OFFICES OF
BEST BEST & KRIEGER, LLP
3750 UNIVERSITY AVENUE, SUITE 400
P.O. BOX 1028
RIVERSIDE, CALIFORNIA 92502

1
2
3
4
5
6
7
8
9
10
11
12
13
14
15
16
17
18
19
20
21
22
23
24
25
26
27
28

Dated: May 27, 2013

By Thomas A. Bunn III
THOMAS BUNN III
Attorneys for Cross-Defendant
PALMDALE WATER DISTRICT

Dated: May __, 2013

By _____
BRADLEY T. WEEKS
Attorneys for Cross-Defendant
QUARTZ HILL WATER DISTRICT

Dated: May __, 2013

By _____
JOHN TOOTLE
Attorneys for Cross-Defendant
CALIFORNIA WATER SERVICE
COMPANY

Dated: May 21, 2013

By Walter E. Rusinek
WALTER E. RUSINEK
Attorneys for Cross-Defendant
NRG SOLAR ALPINE, LLC

26345.000007978553.1


LAW OFFICES OF
BEST BEST & KRIEGER LLP
3750 UNIVERSITY AVENUE, SUITE 400
P.O. BOX 1028
RIVERSIDE, CALIFORNIA 92502

1
2
3
4
5
6
7
8
9
10
11
12
13
14
15
16
17
18
19
20
21
22
23
24
25
26
27
28

Dated: May __, 2013

By _____
THOMAS BUNN III
Attorneys for Cross-Defendant
PALMDALE WATER DISTRICT


Dated: May 23 2013

By  _____
BRADLEY T. WEEKS
Attorneys for Cross-Defendant
QUARTZ HILL WATER DISTRICT

Dated: May __, 2013

By _____
JOHN TOOTLE
Attorneys for Cross-Defendant
CALIFORNIA WATER SERVICE
COMPANY

Dated: May 21, 2013

By  _____
WALTER E. RUSINEK
Attorneys for Cross-Defendant
NRG SOLAR ALPINE, LLC

26345.0000017978553.1

LAW OFFICES OF
BEST BEST & KRIEGER LLP
3750 UNIVERSITY AVENUE, SUITE 400
P.O. BOX 1028
RIVERSIDE, CALIFORNIA 92502

1
2
3
4
5
6
7
8
9
10
11
12
13
14
15
16
17
18
19
20
21
22
23
24
25
26
27
28

Dated: May __, 2013

By _____
THOMAS BUNN III
Attorneys for Cross-Defendant
PALMDALE WATER DISTRICT


Dated: May __, 2013

By _____
BRADLEY T. WEEKS
Attorneys for Cross-Defendant
QUARTZ HILL WATER DISTRICT

Dated: May __, 2013

By _____
JOHN TOOTLE
Attorneys for Cross-Defendant
CALIFORNIA WATER SERVICE
COMPANY

Dated: May 21, 2013

By  _____
WALTER E. RUSINEK
Attorneys for Cross-Defendant
NRG SOLAR ALPINE, LLC

26345.00000\7978553.1

LAW OFFICES OF
BEST BEST & KRIEGER LLP
5 PARK PLAZA, SUITE 1500
IRVINE, CALIFORNIA 92614

1 BEST BEST & KRIEGER LLP
ERIC L. GARNER, Bar No. 130665
2 JEFFREY V. DUNN, Bar No. 131926
STEFANIE D. HEDLUND, Bar No. 239787
3 18101 VON KARMAN AVENUE, SUITE 1000
IRVINE, CALIFORNIA 92612
4 TELEPHONE: (949) 263-2600
FACSIMILE: (949) 260-0972
5 Attorneys for Cross-Complainant
LOS ANGELES COUNTY WATERWORKS
6 DISTRICT NO. 40

7 OFFICE OF COUNTY COUNSEL
COUNTY OF LOS ANGELES
8 JOHN F. KRATTLI, Bar No. 82149
COUNTY COUNSEL
9 WARREN WELLEN, Bar No. 139152
PRINCIPAL DEPUTY COUNTY COUNSEL
10 500 WEST TEMPLE STREET
LOS ANGELES, CALIFORNIA 90012
11 TELEPHONE: (213) 974-8407
TELECOPIER: (213) 687-7337
12 Attorneys for Cross-Complainant LOS ANGELES
COUNTY WATERWORKS DISTRICT NO. 40

13
14 SUPERIOR COURT OF THE STATE OF CALIFORNIA
15 COUNTY OF LOS ANGELES

16
17 **ANTELOPE VALLEY
GROUNDWATER CASES**

18 Included Actions:
19 Los Angeles County Waterworks District
No. 40 v. Diamond Farming Co., Superior
20 Court of California, County of Los
Angeles, Case No. BC 325201;

21 Los Angeles County Waterworks District
22 No. 40 v. Diamond Farming Co., Superior
Court of California, County of Kern, Case
23 No. S-1500-CV-254-348;

24 Wm. Bolthouse Farms, Inc. v. City of
Lancaster, Diamond Farming Co. v. City of
25 Lancaster, Diamond Farming Co. v.
Palmdale Water Dist., Superior Court of
26 California, County of Riverside, Case Nos.
RIC 353 840, RIC 344 436, RIC 344 668

Judicial Council Coordination No. 4408

CLASS ACTION

Santa Clara Case No. 1-05-CV-049053
Assigned to The Honorable Jack Komar

**DECLARATION OF KEITH LATHAM
FOR NRG SOLAR ALPINE, LLC, IN LIEU
OF DEPOSITION TESTIMONY FOR
PHASE 4 TRIAL**

27
28
DECLARATION

1
2
3 **DECLARATION**

4 I, Keith Latham, declare:

5 1. I am Vice President, Development, for NRG Solar LLC, which is the controlling member
6 of NRG Solar Alpine LLC ("NRG"), a party to this action. In lieu of deposition testimony for the
7 Phase 4 trial, I am providing this declaration. This declaration applies only to the categories I
8 have filled in. The items left blank or crossed out do not apply to me. I have personal knowledge
9 of each fact herein and would testify competently thereto under oath.

10 **Property Ownership and Parcel Size**

11 2. NRG owns property that overlies the Antelope Valley Area of Adjudication as decided by
12 this Court. The land is in Los Angeles County and is identified by the following APN/APNs:
13 3256-015-02; 3256-015-05; 3256-015-06; 3256-015-07; 3256-015-08; 3256-015-09; 3256-015-
14 10; 3256-015-11; 3256-015-13; 3256-015-14; 3256-015-15; 3256-015-16; 3256-015-17; 3256-
15 016-17; 3256-016-20; 3256-016-29; 3256-016-33; 3256-016-37; 3256-016-40; and 3256-017-
16 030.

17 3. NRG claims groundwater rights only as to the properties listed in Paragraph 2.

18 4. For each APN/APNs identified above, the total acreage by parcel is as follows: see
19 Exhibit B.

20 5. For each APN/APNs identified above, NRG owned the property during the following time
21 period: NRG purchased the following parcels in approximately June of 2010: 3256-015-02;
22 3256-015-05; 3256-015-06; 3256-015-08; 3256-015-10; 3256-015-11; 3256-015-13; 3256-015-
23 14; 3256-015-15; 3256-015-16; and 3256-015-17. NRG purchased APN 3256-016-17 on January
24 7, 2011; APN 3256-016-20 on July 13, 2011; APN 3256-016-29 on December 28, 2010; APN
25 3256-016-33 on December 28, 2010; APN 3256-016-37 on December 28, 2010; APN 3256-016-
26 40 on July 26, 2011; and APN 3256-017-30 on December 28, 2010.

27 6. The following are all individuals/entities appearing on the title for the above
28 identified APN/APNS from Jan 1, 2000 to the present:

APNs 3256-015-02; 3256-015-05; 3256-015-06; 3256-015-08; 3256-015-10; 3256-015-11; 3256-

1 015-13; 3256-015-14; 3256-015-15; 3256-015-16; and 3256-015-17, Alta Vista Sun Tower, LLC;
2 APN 3256-016-17, Johann G. Berft;
3 APN 3256-016-20, Florita B. Ruskin, Jane Sonet and Marsha Sonet;
4 APN 3256-016-29, Yen-Ming and Miao-Jen L. Hwang;
5 APN 3256-017-30, Tammy Thao T. Tran and Dam Phi Pham;
6 APN 3256-016-33, Robert Thomas and Irene Blanche La Briola;
7 APN 3256-016-37, Shu Chun Chen;
8 APN 3256-016-40, Los Angeles County.

9 These are the entities/individuals from whom NRG purchased these APNs. NRG has not
10 confirmed the names of any other individuals/entities that appeared on title for these APNs since
11 2000.

12 7. For each individual/entity identified in paragraph 6 that individual/entity appeared
13 on the title during the following time: it is NRG's understanding that Alta Vista Sun Tower, LLC
14 purchased the parcels it sold to NRG in 2010 on the following dates: 3256-015-02 (January 1,
15 2009); 3256-015-05 (May 20, 2008); 3256-015-06 (July 11, 2008); 3256-015-08 (July 10, 2008);
16 3256-015-10 (May 06, 2008); 3256-015-11 (May 6, 2008); 3256-015-13 (July 11, 2008); 3256-
17 015-14; (October 13, 2008); 3256-015-15 (June 23, 2008); 3256-015-16 (February 22, 2008); and
18 3256-015-17 (June 10, 2008). NRG has no additional information on previous owners of these
19 parcels. NRG has no information on the period during which the sellers of the other parcels
20 currently owned by NRG owned those parcels or on the identity of any previous owners of those
21 parcels.

22 **Leases -- THIS SECTION IS NOT APPLICABLE TO NRG.**

23 8. _____ (declarant or party affiliated with declarant) leases property that
24 _____ own and that overlies the Antelope Valley Area of Adjudication as
25 decided by this court and identified by the following APNS:
26 _____

27 9. The total acreage by parcel is: _____
28

1 10. The property is currently leased to: _____.

2 11. The property was leased on the following dates: _____.

3 12. The lease provides that _____ may claim groundwater rights from the use of
4 water on the leased property. Attached to this declaration is a true and correct copy of the lease.
5 [If additional room is needed, please list APN/APNs, acreage by APN, Lessee by APN and dates
6 for each Lessee by APN for each parcel in Exhibit C.] A true and correct copy of Exhibit C is
7 attached hereto and incorporated herein.

8 13. _____ leases property from _____ which overlies the
9 Antelope Valley Area of Adjudication as decided by this court and is identified by the following
10 APNS: _____.

11 14. The total acreage by parcel is: _____.

12 15. The Lease provides that _____ may claim groundwater rights from use of
13 water on leased property. Attached to this declaration is a true and correct copy of the lease.
14 [If additional room is needed, please attach APN/APNs, Name of the Lessor and acreage by APN
15 for each parcel list in Exhibit D to this declaration.] A true and correct copy of Exhibit D is
16 attached hereto and incorporated herein.

17 16. _____ claims groundwater rights only as to the leasehold interests listed
18 in Paragraph 15 and Exhibit D.

19 17. _____ claims groundwater rights only as to the properties listed in
20 Paragraph 2 and Exhibit A and as to the leasehold interests listed in Paragraph 8 and Exhibit C.

21 18. To the best of my knowledge, only _____ claims groundwater rights as to the
22 leased parcel(s) identified in paragraph 15 and Exhibit D.

23 **Water Meter Records**

24 19. NRG measures the groundwater production on the above referenced properties by a water
25 meter that measures pumping from a groundwater well installed on APN 3256-015-16.
26 Exhibit E contains a chart identifying the amounts of water pumped monthly as measured by
27 water meter for the following years: 2011-2012. A true and correct copy of Exhibit E is attached
28

1 hereto and incorporated herein.

2 20. Exhibit E also sets forth the total yearly production amounts by the metered water well on
3 APN 3256-015-16 for the years 2011 and 2012.

4 **State Water Project Purchases -- THIS SECTION IS NOT APPLICABLE TO NRG.**

5 21. _____ purchases State Water Project water from a State Water Contractor
6 for use by _____ on the properties referenced above. Exhibit G contains true
7 and correct copies of the invoices for delivery of State Water Project Water to the properties
8 referenced above.

9 22. Exhibit H sets forth the total yearly State Water Project water deliveries to the properties
10 referenced above for the years 2000-2004, 2011, and 2012. A true and correct copy of Exhibit H
11 is attached hereto and incorporated herein.

12 **Pump Tests/ Electric Records -- THIS SECTION IS NOT APPLICABLE TO NRG.**

13 23. In order to calculate groundwater pumped and used on the properties referenced above,
14 _____ relied on pump tests and electric records. Exhibit I contains true and correct
15 copies of the pump test records and electrical records for wells on the properties referenced
16 above. The electric records attached to this declaration as Exhibit I do not include electric use on
17 the properties referenced above for anything other than pumping groundwater.

18 24. Exhibit J sets forth the amount of total yearly groundwater that _____
19 estimates was pumped and used on the properties referenced above for the years 2000-2004,
20 2011, and 2012 based on the attached pump test records and electrical records for the wells on the
21 properties referenced above. A true and correct copy of Exhibit J is attached hereto and
22 incorporated herein.

23 25. Pump tests were performed on the following dates: _____.

24 26. _____ is not producing pump test records for the following dates _____
25 because: _____.

26 27. I am not aware of any other pump tests having been performed on the properties
27 referenced above.

28

1 **Pump Tests/Diesel Records -- THIS SECTION IS NOT APPLICABLE TO NRG.**

2 28. In order to calculate groundwater pumped and used on the properties referenced above,
3 _____ relied on pump tests and diesel fuel records. Exhibit K contains
4 true and correct copies of the records pertaining to pump tests and diesel fuel purchases for the
5 properties referenced above. The diesel fuel records attached to this declaration as Exhibit K do
6 not include diesel fuel used on the properties referenced above for anything other than pumping
7 groundwater.

8 29. Exhibit L sets forth the amounts of total yearly groundwater pumped and used on the
9 properties referenced above for the years 2000-2004, 2011, and 2012. A true and correct copy of
10 Exhibit L is attached hereto and incorporated herein.

11 30. Pump tests were performed on the following dates: _____.

12 31. _____ is not producing pump test records for the following
13 dates _____ because: _____.

14 32. I am not aware of any other pump tests having been performed on the properties
15 referenced above.

16 **Crop Duties and Irrigated Acres -- THIS SECTION IS NOT APPLICABLE TO NRG.**

17 33. In order to calculate water use on the properties referenced above, _____
18 relies on the amount of acres in irrigation on the properties referenced above multiplied by the
19 crop duty identified in the Summary Expert Report, Appendix D-3: Table 4, a true and correct
20 copy of which is attached to this declaration as Exhibit M.

21 34. The total amount of irrigated acres and type of crops on the properties referenced above
22 by APN for the years 2000-2004, 2011 and 2012 are described in Exhibit N. A true and correct
23 copy of Exhibit N is attached hereto and incorporated herein.

24 **Other Sources of Water -- THIS SECTION IS NOT APPLICABLE TO NRG.**

25 35. On the properties referenced above, _____ received water from sources
26 other than groundwater pumped within the Basin or State Water Project Water. Exhibit O sets
27 forth the source of the water and the amounts received for the years 2000-2004, 2011, and 2012.
28

LAW OFFICES OF
BEST BEST & KRIEGER LLP
3750 UNIVERSITY AVENUE, SUITE 400
P.O. BOX 1070
RIVERSIDE, CALIFORNIA 92502

1
2
3
4
5
6
7
8
9
10
11
12
13
14
15
16
17
18
19
20
21
22
23
24
25
26
27
28

41. NRG used approximately 1.5 acre feet of water on contiguous APNs 3256-015-02; 3256-015-05; 3256-015-06; 3256-015-08; 3256-015-10; 3256-015-11; 3256-015-13; 3256-015-14; 3256-015-15; 3256-015-16; and 3256-015-17 in 2011. The water was used for the following: dust control, soil stabilization and conditioning, and other construction purposes during the construction of a solar power facility.

42. NRG used approximately 126 acre feet of water on contiguous APNs 3256-015-02; 3256-015-05; 3256-015-06; 3256-015-08; 3256-015-10; 3256-015-11; 3256-015-13; 3256-015-14; 3256-015-15; 3256-015-16; and 3256-015-17 in 2012. The water was used for the following: dust control, soil stabilization and conditioning, and other construction purposes during the construction of a solar power facility.

43. Other than what is declared hereinabove, NRG did not produce or use water within the Antelope Valley Area of Adjudication for 2000-2004, 2011, and 2012. Once construction of the solar power facility is completed in the spring of 2013, NRG estimates that two (2) AFY of groundwater will be used for the project for domestic purposes, the irrigation of approximately 10 acres of screening landscaping required to be planted around the Site, and the cleaning of solar modules and other operational uses. An additional 22 AFY of groundwater will be needed for the first three to five years of the project's life to establish the required screening landscape.

I declare under penalty of perjury under the laws of the State of California that the foregoing is true and correct.

Executed this 28th day of January 2013, at Carlsbad, California.



LAW OFFICES OF
BEST BEST & KRIEGER LLP
3750 UNIVERSITY AVENUE, SUITE 400
P.O. BOX 1028
RIVERSIDE, CALIFORNIA 92502

1
2
3
4
5
6
7
8
9
10
11
12
13
14
15
16
17
18
19
20
21
22
23
24
25
26
27
28

EXHIBIT "A" SEE TEXT

LAW OFFICES OF
BEST BEST & KRIEGER LLP
3750 UNIVERSITY AVENUE, SUITE 400
P.O. BOX 1028
RIVERSIDE, CALIFORNIA 92502

1
2
3
4
5
6
7
8
9
10
11
12
13
14
15
16
17
18
19
20
21
22
23
24
25
26
27
28

EXHIBIT "B"

APN	Size in acres
3256-015-02	40
3256-015-05	10
3256-015-06	35
3256-015-07	15
3256-015-08	10
3256-015-09	20
3256-015-10	10
3256-015-11	5
3256-015-13	5
3256-015-14	5
3256-015-15	5
3256-015-16	389
3256-015-17	75
3256-016-17	10
3256-016-20	5
3256-016-29	10
3256-016-33	2.5
3256-016-37	10
3256-016-40	10
3256-017-30	10

LAW OFFICES OF
 BEST BEST & KRIEGER, LLP
 3750 UNIVERSITY AVENUE, SUITE 400
 P.O. BOX 1028
 RIVERSIDE, CALIFORNIA 92502

1
2
3
4
5
6
7
8
9
10
11
12
13
14
15
16
17
18
19
20
21
22
23
24
25
26
27
28

EXHIBIT "E"

Date	Description	Qty. Gallons	Total Gallons	Cubic Feet	Acre-Feet	Comments	Column1
12/5/2011	WATER	16,000.00	16,000.00	2,138.89	0.05		
12/6/2011	WATER	15,927.00	31,927.00	4,268.02	0.10		
12/7/2011	WATER	15,708.00	47,635.00	6,367.88	0.15		
12/8/2011	WATER	9,387.00	57,022.00	7,622.74	0.17		
12/9/2011	WATER	15,558.00	72,580.00	9,702.54	0.22		
12/10/2011	WATER	22,392.00	94,972.00	12,695.91	0.29		
12/12/2011	WATER	19,436.00	114,408.00	15,294.13	0.35		
12/13/2012	WATER	0.00	114,408.00	15,294.13	0.35		
12/14/2011	WATER	19,967.00	134,375.00	17,963.33	0.41		
12/15/2011	WATER	20,801.00	155,176.00	20,744.02	0.48		
12/16/2011	WATER	23,750.00	178,926.00	23,918.94	0.55		
12/17/2011	WATER	25,956.00	204,882.00	27,388.75	0.63		
12/19/2011	WATER	29,117.00	233,999.00	31,281.13	0.72		
12/20/2011	WATER	27,470.00	261,469.00	34,953.33	0.80		
12/21/2011	WATER	28,257.00	289,726.00	38,730.75	0.89		
12/22/2011	WATER	28,507.00	318,233.00	42,541.58	0.98		
12/23/2011	WATER	30,254.00	348,487.00	46,585.95	1.07		
12/24/2011	WATER	23,270.00	371,757.00	49,696.70	1.14		
12/26/2011	WATER	25,160.00	396,917.00	53,060.10	1.22		
12/27/2011	WATER	24,937.00	421,854.00	56,393.70	1.29		
12/28/2011	WATER	18,924.00	440,778.00	58,923.47	1.35		
12/29/2011	WATER	15,079.00	455,857.00	60,939.24	1.40		
12/30/2011	WATER	28,716.00	484,573.00	64,778.01	1.49		
1/3/2012	WATER	24,383.00	508,956.00	68,037.54	1.56		
1/4/2012	WATER	23,407.00	532,363.00	71,166.61	1.63		
1/5/2012	WATER	22,913.00	555,276.00	74,229.63	1.70		
1/6/2012	WATER	21,931.00	577,207.00	77,161.38	1.77		
1/9/2012	WATER	25,038.00	602,245.00	80,508.47	1.85		
1/10/2012	WATER	15,625.00	617,870.00	82,597.23	1.90		
1/11/2012	WATER	23,505.00	641,375.00	85,739.39	1.97		
1/12/2012	WATER	21,567.00	662,942.00	88,622.48	2.03		
1/13/2012	WATER	31,509.00	694,451.00	92,834.63	2.13		
1/16/2012	WATER	30,653.00	725,104.00	96,932.34	2.23		
1/17/2012	WATER	21,222.00	746,326.00	99,769.31	2.29		
1/18/2012	WATER	7,958.00	754,284.00	100,833.14	2.31		
1/19/2012	WATER	24,715.00	778,999.00	104,137.05	2.39		
1/20/2012	WATER	25,795.00	804,794.00	107,585.34	2.47		
1/23/2012	WATER	23,343.00	828,137.00	110,705.85	2.54		
1/24/2012	WATER	21,245.00	849,382.00	113,545.90	2.61		
1/25/2012	WATER	20,286.00	869,668.00	116,257.74	2.67		

LAW OFFICES OF
 BEST BEST & KRIEGER LLP
 3750 UNIVERSITY AVENUE, SUITE 400
 P.O. BOX 1028
 RIVERSIDE, CALIFORNIA 92502

	Date	Description	Qty. Gallons	Total Gallons	Cubic Feet	Acre-Feet	Comments	Column1
1								
2	1/26/2012	WATER	25,089.00	894,757.00	119,611.65	2.75		
	1/27/2012	WATER	25,132.00	919,889.00	122,971.31	2.82		
3	1/28/2012	WATER	19,874.00	939,763.00	125,628.08	2.88		
4	1/30/2012	WATER	17,584.00	957,347.00	127,978.72	2.94		
	1/31/2012	WATER	20,568.00	977,915.00	130,728.26	3.00		
5	2/1/2012	WATER	27,541.00	1,005,456.00	134,409.96	3.09		
	2/2/2012	WATER	40,456.00	1,045,912.00	189,000.00	3.21		
6	2/3/2012	WATER	299,381.00	1,345,293.00	216,300.00	4.13		
	2/4/2012	WATER	293,002.00	1,638,295.00	227,000.00	5.03		
	2/6/2012	WATER	294,015.00	1,932,310.00	282,015.00	5.93		
8	2/7/2012	WATER	328,500.00	2,260,810.00	309,700.00	6.94		
	2/8/2012	WATER	108,770.00	2,369,580.00	324,600.00	7.27		
	2/9/2012	WATER	327,770.00	2,697,350.00	369,500.00	8.28		
10	2/10/2012	WATER	289,080.00	2,986,430.00	409,100.00	9.17		
	2/11/2012	WATER	140,890.00	3,127,320.00	428,400.00	9.60		
	2/13/2012	WATER	175,930.00	3,303,250.00	452,600.00	10.14		
12	2/14/2012	WATER	225,570.00	3,528,820.00	483,500.00	10.83		
	2/15/2012	WATER	261,340.00	3,790,160.00	519,300.00	11.63		
	2/16/2012	WATER	245,280.00	4,035,440.00	552,900.00	12.38		
14	2/17/2012	WATER	327,770.00	4,363,210.00	597,800.00	13.39		
	2/18/2012	WATER	554,800.00	4,918,010.00	605,400.00	15.09		
15	2/20/2012	WATER	0.00	4,918,010.00	605,400.00	15.09		
16	2/21/2012	WATER	124,100.00	5,042,110.00	622,400.00	15.47		
	2/22/2012	WATER	226,300.00	5,268,410.00	653,400.00	16.17		
17	2/23/2012	WATER	365,730.00	5,634,140.00	403,500.00	17.29		
	2/24/2012	WATER	227,030.00	5,861,170.00	783,524.72	17.99		
	2/25/2012	WATER	37,960.00	5,899,130.00	788,599.24	18.10		
19	2/26/2012	WATER	0.00	5,899,130.00	788,599.24	18.10		
20	2/27/2012	WATER	204,400.00	6,103,530.00	815,923.55	18.73		
	2/28/2012	WATER	6,570.00	6,110,100.00	816,801.83	18.75		
21	2/29/2012	WATER	218,270.00	6,328,370.00	845,980.30	19.42		
	3/1/2012	WATER	242,360.00	6,570,730.00	878,379.13	20.16		
	3/2/2012	WATER	180,310.00	6,751,040.00	902,483.08	20.72		
23	3/3/2012	WATER	178,120.00	6,929,160.00	926,294.27	21.26		
	3/4/2012	WATER	0.00	6,929,160.00	926,294.27	21.26		
24	3/5/2012	WATER	289,810.00	7,218,970.00	965,036.24	22.15		
25	3/6/2012	WATER	57,670.00	7,276,640.00	972,745.60	22.33		
	3/7/2012	WATER	29,200.00	7,305,840.00	976,649.07	22.42		
26	3/8/2012	WATER	255,500.00	7,561,340.00	1,010,804.47	23.20		
	3/9/2012	WATER	259,880.00	7,821,220.00	1,045,545.38	24.00		
27	3/10/2012	WATER	173,740.00	7,994,960.00	1,068,771.05	24.54		
28								

LAW OFFICES OF
 BEST BEST & KRIEGER LLP
 3750 UNIVERSITY AVENUE, SUITE 400
 P.O. BOX 1028
 RIVERSIDE, CALIFORNIA 92502

	Date	Description	Qty. Gallons	Total Gallons	Cubic Feet	Acre-Feet	Comments	Column1
1								
2	3/11/2012	WATER	0.00	7,994,960.00	1,068,771.05	24.54		
3	3/12/2012	WATER	329,960.00	8,324,920.00	1,112,880.30	25.55		
4	3/13/2012	WATER	256,230.00	8,581,150.00	1,147,133.28	26.33		
5	3/14/2012	WATER	277,760.00	8,858,910.00	1,184,264.40	27.19		
6	3/15/2012	WATER	256,960.00	9,115,870.00	1,218,614.97	27.98		
7	3/16/2012	WATER	135,780.00	9,251,650.00	1,236,766.12	28.39		
8	3/17/2012	WATER	0.00	9,251,650.00	1,236,766.12	28.39		
9	3/18/2012	WATER	0.00	9,251,650.00	1,236,766.12	28.39		
10	3/19/2012	WATER	0.00	9,251,650.00	1,236,766.12	28.39		
11	3/20/2012	WATER	146,730.00	9,398,380.00	1,256,381.08	28.84		
12	3/21/2012	WATER	160,600.00	9,558,980.00	1,277,850.18	29.34		
13	3/22/2012	WATER	84,600.00	9,643,580.00	1,289,159.56	29.60		
14	3/23/2012	WATER	155,490.00	9,799,070.00	1,309,945.56	30.07		
15	3/24/2012	WATER	0.00	9,799,070.00	1,309,945.56	30.07		
16	3/25/2012	WATER	0.00	9,799,070.00	1,309,945.56	30.07		
17	3/26/2012	WATER	0.00	9,799,070.00	1,309,945.56	30.07		
18	3/27/2012	WATER	25,800.00	9,824,870.00	1,313,394.52	30.15		
19	3/28/2012	WATER	0.00	9,824,870.00	1,313,394.52	30.15		
20	3/29/2012	WATER	174,470.00	9,999,340.00	1,336,717.77	30.69		
21	3/30/2012	WATER	254,040.00	10,253,380.00	1,370,677.99	31.47		
22	3/31/2012	WATER	0.00	10,253,380.00	1,370,677.99	31.47		
23	4/1/2012	WATER	0.00	10,253,380.00	1,370,677.99	31.47		
24	4/2/2012	WATER	237,980.00	10,491,360.00	1,402,491.30	32.20		
25	4/3/2012	WATER	95,630.00	10,586,990.00	1,415,275.18	32.49		
26	4/4/2012	WATER	77,380.00	10,664,370.00	1,425,619.38	32.73		
27	4/5/2012	WATER	200,750.00	10,865,120.00	1,452,455.76	33.34		
28	4/6/2012	WATER	226,300.00	11,091,420.00	1,482,707.68	34.04		
29	4/7/2012	WATER	0.00	11,091,420.00	1,482,707.68	34.04		
30	4/8/2012	WATER	0.00	11,091,420.00	1,482,707.68	34.04		
31	4/9/2012	WATER	208,780.00	11,300,200.00	1,510,617.52	34.68		
32	4/10/2012	WATER	255,500.00	11,555,700.00	1,544,772.91	35.46		
33	4/11/2012	WATER	0.00	11,555,700.00	1,544,772.91	35.46		
34	4/12/2012	WATER	0.00	11,555,700.00	1,544,772.91	35.46		
35	4/13/2012	WATER	0.00	11,555,700.00	1,544,772.91	35.46		
36	4/14/2012	WATER	0.00	11,555,700.00	1,544,772.91	35.46		
37	4/15/2012	WATER	0.00	11,555,700.00	1,544,772.91	35.46		
38	4/16/2012	WATER	162,060.00	11,717,760.00	1,566,437.19	35.96		
39	4/17/2012	WATER	333,610.00	12,051,370.00	1,611,034.37	36.98		
40	4/18/2012	WATER	142,350.00	12,193,720.00	1,630,063.81	37.42		
41	4/19/2012	WATER	194,919.00	12,388,639.00	1,656,120.69	38.02		
42	4/20/2012	WATER	230,680.00	12,619,319.00	1,686,958.14	38.73		

LAW OFFICES OF
 BEST BEST & KRIEGER LLP
 3750 UNIVERSITY AVENUE, SUITE 400
 P.O. BOX 1028
 RIVERSIDE, CALIFORNIA 92502

	Date	Description	Qty. Gallons	Total Gallons	Cubic Feet	Acre-Feet	Comments	Column1
1								
2	4/21/2012	WATER	0.00	12,619,319.00	1,686,958.14	38.73		
3	4/22/2012	WATER	0.00	12,619,319.00	1,686,958.14	38.73		
4	4/23/2012	WATER	151,840.00	12,771,159.00	1,707,256.20	39.19		
5	4/24/2012	WATER	137,970.00	12,909,129.00	1,725,700.11	39.62		
6	4/25/2012	WATER	124,830.00	13,033,959.00	1,742,387.46	40.00		
7	4/26/2012	WATER	104,390.00	13,138,349.00	1,756,342.38	40.32		
8	4/27/2012	WATER	154,760.00	13,293,109.00	1,777,030.79	40.79		
9	4/28/2012	WATER	0.00	13,293,109.00	1,777,030.79	40.79		
10	4/29/2012	WATER	0.00	13,293,109.00	1,777,030.79	40.79		
11	4/30/2012	WATER	282,510.00	13,575,619.00	1,814,796.89	41.66		
12	5/1/2012	WATER	184,690.00	13,760,309.00	1,839,486.36	42.23		
13	5/2/2012	WATER	157,680.00	13,917,989.00	1,860,565.12	42.71		
14	5/3/2012	WATER	270,830.00	14,188,819.00	1,896,769.84	43.54		
15	5/4/2012	WATER	286,890.00	14,475,709.00	1,935,121.46	44.42		
16	5/5/2012	WATER	0.00	14,475,709.00	1,935,121.46	44.42		
17	5/6/2012	WATER	0.00	14,475,709.00	1,935,121.46	44.42		
18	5/7/2012	WATER	213,160.00	14,688,869.00	1,963,616.82	45.08		
19	5/8/2012	WATER	214,620.00	14,903,489.00	1,992,307.35	45.74		
20	5/9/2012	WATER	221,920.00	15,125,409.00	2,021,973.75	46.42		
21	5/10/2012	WATER	213,160.00	15,338,569.00	2,050,469.11	47.07		
22	5/11/2012	WATER	314,630.00	15,653,199.00	2,092,529.03	48.04		
23	5/12/2012	WATER	0.00	15,653,199.00	2,092,529.03	48.04		
24	5/13/2012	WATER	0.00	15,653,199.00	2,092,529.03	48.04		
25	5/14/2012	WATER	196,370.00	15,849,569.00	2,118,779.89	48.64		
26	5/15/2012	WATER	280,320.00	16,129,889.00	2,156,253.24	49.50		
27	5/16/2012	WATER	219,000.00	16,348,889.00	2,185,529.29	50.17		
28	5/17/2012	WATER	259,880.00	16,608,769.00	2,220,270.21	50.97		
29	5/18/2012	WATER	146,000.00	16,754,769.00	2,239,787.57	51.42		
30	5/19/2012	WATER	0.00	16,754,769.00	2,239,787.57	51.42		
31	5/20/2012	WATER	0.00	16,754,769.00	2,239,787.57	51.42		
32	5/21/2012	WATER	2,920.00	16,757,689.00	2,240,177.92	51.43		
33	5/22/2012	WATER	83,220.00	16,840,909.00	2,251,302.82	51.68		
34	5/23/2012	WATER	262,070.00	17,102,979.00	2,286,336.49	52.49		
35	5/24/2012	WATER	239,440.00	17,342,419.00	2,318,344.98	53.22		
36	5/25/2012	WATER	204,400.00	17,546,819.00	2,345,669.29	53.85		
37	5/26/2012	WATER	0.00	17,546,819.00	2,345,669.29	53.85		
38	5/27/2012	WATER	0.00	17,546,819.00	2,345,669.29	53.85		
39	5/28/2012	WATER	0.00	17,546,819.00	2,345,669.29	53.85		
40	5/29/2012	WATER	274,480.00	17,821,299.00	2,382,361.94	54.69		
41	5/30/2012	WATER	219,730.00	18,041,029.00	2,411,735.58	55.37		
42	5/31/2012	WATER	185,420.00	18,226,449.00	2,436,522.64	55.93		

LAW OFFICES OF
 BEST BEST & KRIEGER LLP
 3750 UNIVERSITY AVENUE, SUITE 400
 P.O. BOX 1028
 RIVERSIDE, CALIFORNIA 92502

	Date	Description	Qty. Gallons	Total Gallons	Cubic Feet	Acre-Feet	Comments	Column1
1								
2	6/1/2012	WATER	236,520.00	18,462,969.00	2,468,140.77	56.66		
3	6/2/2012	WATER	0.00	18,462,969.00	2,468,140.77	56.66		
4	6/3/2012	WATER	0.00	18,462,969.00	2,468,140.77	56.66		
5	6/4/2012	WATER	202,940.00	18,665,909.00	2,495,269.91	57.28		
6	6/5/2012	WATER	40150.00	18,706,059.00	2,500,637.19	57.41		
7	6/6/2012	WATER	229220.00	18,935,279.00	2,531,279.46	58.11		
8	6/7/2012	WATER	229220.00	19,164,499.00	2,561,921.73	58.81		
9	6/8/2012	WATER	218270.00	19,382,769.00	2,591,100.19	59.48		
10	6/9/2012	WATER	0.00	19,382,769.00	2,591,100.19	59.48		
11	6/10/2012	WATER	0.00	19,382,769.00	2,591,100.19	59.48		
12	6/11/2012	WATER	216080.00	19,598,849.00	2,619,985.89	60.15		
13	6/12/2012	WATER	216080.00	19,814,929.00	2,648,871.60	60.81		
14	6/13/2012	WATER	232140.00	20,047,069.00	2,679,904.21	61.52		
15	6/14/2012	WATER	208780.00	20,255,849.00	2,707,814.05	62.16		
16	6/15/2012	WATER	214620.00	20,470,469.00	2,736,504.58	62.82		
17	6/16/2012	WATER	0.00	20,470,469.00	2,736,504.58	62.82		
18	6/17/2012	WATER	0.00	20,470,469.00	2,736,504.58	62.82		
19	6/18/2012	WATER	173740.00	20,644,209.00	2,759,730.25	63.35		
20	6/19/2012	WATER	216,080.00	20,860,289.00	2,788,615.95	64.02		
21	6/20/2012	WATER	275,940.00	21,136,229.00	2,825,503.77	64.86		
22	6/21/2012	WATER	244,550.00	21,380,779.00	2,858,195.37	65.62		
23	6/22/2012	WATER	201,480.00	21,582,259.00	2,885,129.33	66.23		
24	6/23/2012	WATER	215,350.00	21,797,609.00	2,913,917.45	66.89		
25	6/24/2012	WATER	0.00	21,797,609.00	2,913,917.45	66.89		
26	6/25/2012	WATER	197,000.00	21,994,609.00	2,940,252.53	67.50		
27	6/26/2012	WATER	178,850.00	22,173,459.00	2,964,161.30	68.05		
28	6/27/2012	WATER	208,050.00	22,381,509.00	2,991,973.55	68.69		
29	6/28/2012	WATER	186,150.00	22,567,659.00	3,016,858.20	69.26		
30	6/29/2012	WATER	197,830.00	22,765,489.00	3,043,304.23	69.86		
31	6/30/2012	WATER	0.00	22,765,489.00	3,043,304.23	69.86		
32	7/1/2012	WATER	0.00	22,765,489.00	3,043,304.23	69.86		
33	7/2/2012	WATER	197,830.00	22,963,319.00	3,069,750.26	70.47		
34	7/3/2012	WATER	208,050.00	23,171,369.00	3,097,562.51	71.11		
35	7/4/2012	WATER	0.00	23,171,369.00	3,097,562.51	71.11		
36	7/5/2012	WATER	181,770.00	23,353,139.00	3,121,861.63	71.67		
37	7/6/2012	WATER	183,960.00	23,537,099.00	3,146,453.52	72.23		
38	7/7/2012	WATER	0.00	23,537,099.00	3,146,453.52	72.23		
39	7/8/2012	WATER	0.00	23,537,099.00	3,146,453.52	72.23		
40	7/9/2012	WATER	197,100.00	23,734,199.00	3,172,801.96	72.84		
41	7/10/2012	WATER	183,960.00	23,918,159.00	3,197,393.85	73.40		
42	7/11/2012	WATER	186,880.00	24,105,039.00	3,222,376.08	73.98		

LAW OFFICES OF
 BEST BEST & KRIEGER LLP
 3750 UNIVERSITY AVENUE, SUITE 400
 P.O. BOX 1028
 RIVERSIDE, CALIFORNIA 92502

	Date	Description	Qty. Gallons	Total Gallons	Cubic Feet	Acre-Feet	Comments	Column1
1								
2	7/12/2012	WATER	194,180.00	24,299,219.00	3,248,334.18	74.57		
3	7/13/2012	WATER	211,700.00	24,510,919.00	3,276,634.36	75.22		
4	7/14/2012	WATER	0.00	24,510,919.00	3,276,634.36	75.22		
5	7/15/2012	WATER	0.00	24,510,919.00	3,276,634.36	75.22		
6	7/16/2012	WATER	216,810.00	24,727,729.00	3,305,617.65	75.89		
7	7/17/2012	WATER	234,330.00	24,962,059.00	3,336,943.02	76.61		
8	7/18/2012	WATER	135,050.00	25,097,109.00	3,354,996.59	77.02		
9	7/19/2012	WATER	221,190.00	25,318,299.00	3,384,565.40	77.70		
10	7/20/2012	WATER	145,270.00	25,463,569.00	3,403,985.18	78.14		
11	7/21/2012	WATER	0.00	25,463,569.00	3,403,985.18	78.14		
12	7/22/2012	WATER	0.00	25,463,569.00	3,403,985.18	78.14		
13	7/23/2012	WATER	262,800.00	25,726,369.00	3,439,116.44	78.95		
14	7/24/2012	WATER	201,480.00	25,927,849.00	3,466,050.41	79.57		
15	7/25/2012	WATER	165,710.00	26,093,559.00	3,488,202.62	80.08		
16	7/26/2012	WATER	196,370.00	26,289,929.00	3,514,453.48	80.68		
17	7/27/2012	WATER	198,560.00	26,488,489.00	3,540,997.10	81.29		
18	7/28/2012	WATER	0.00	26,488,489.00	3,540,997.10	81.29		
19	7/29/2012	WATER	0.00	26,488,489.00	3,540,997.10	81.29		
20	7/30/2012	WATER	189,800.00	26,678,289.00	3,566,369.68	81.87		
21	7/31/2012	WATER	184,690.00	26,862,979.00	3,591,059.15	82.44		
22	8/1/2012	WATER	171,550.00	27,034,529.00	3,613,992.06	82.97		
23	8/2/2012	WATER	203,670.00	27,238,199.00	3,641,218.79	83.59		
24	8/3/2012	WATER	164,980.00	27,403,179.00	3,663,273.41	84.10		
25	8/4/2012	WATER	0.00	27,403,179.00	3,663,273.41	84.10		
26	8/5/2012	WATER	0.00	27,403,179.00	3,663,273.41	84.10		
27	8/6/2012	WATER	231,410.00	27,634,589.00	3,694,208.44	84.81		
28	8/7/2012	WATER	209,510.00	27,844,099.00	3,722,215.86	85.45		
29	8/8/2012	WATER	159,140.00	28,003,239.00	3,743,489.79	85.94		
30	8/9/2012	WATER	217,540.00	28,220,779.00	3,772,570.67	86.61		
31	8/10/2012	WATER	154,030.00	28,374,809.00	3,793,161.49	87.08		
32	8/11/2012	WATER	0.00	28,374,809.00	3,793,161.49	87.08		
33	8/12/2012	WATER	0.00	28,374,809.00	3,793,161.49	87.08		
34	8/13/2012	WATER	229,220.00	28,604,029.00	3,823,803.76	87.78		
35	8/14/2012	WATER	126,510.00	28,730,539.00	3,840,715.69	88.17		
36	8/15/2012	WATER	205,130.00	28,935,669.00	3,868,137.59	88.80		
37	8/16/2012	WATER	200,020.00	29,135,689.00	3,894,876.39	89.41		
38	8/17/2012	WATER	228,490.00	29,364,179.00	3,925,421.07	90.12		
39	8/18/2012	WATER	0.00	29,364,179.00	3,925,421.07	90.12		
40	8/19/2012	WATER	0.00	29,364,179.00	3,925,421.07	90.12		

LAW OFFICES OF
 BEST BEST & KRIEGER LLP
 3750 UNIVERSITY AVENUE, SUITE 400
 P.O. BOX 1028
 RIVERSIDE, CALIFORNIA 92502

	Date	Description	Qty. Gallons	Total Gallons	Cubic Feet	Acre-Feet	Comments	Column1
1								
2	8/20/2012	WATER	187,610.00	29,551,789.00	3,950,500.88	90.69		
3	8/21/2012	WATER	205,130.00	29,756,919.00	3,977,922.79	91.32		
4	8/22/2012	WATER	166,440.00	29,923,359.00	4,000,172.59	91.83		
5	8/23/2012	WATER	203,670.00	30,127,029.00	4,027,399.31	92.46		
6	8/24/2012	WATER	208,050.00	30,335,079.00	4,055,211.56	93.09		
7	8/25/2012	WATER	0.00	30,335,079.00	4,055,211.56	93.09		
8	8/26/2012	WATER	0.00	30,335,079.00	4,055,211.56	93.09		
9	8/27/2012	WATER	208,780.00	30,543,859.00	4,083,121.40	93.74		
10	8/28/2012	WATER	129,940.00	30,673,799.00	4,100,491.86	94.13		
11	8/29/2012	WATER	133,590.00	30,807,389.00	4,118,350.25	94.54		
12	8/30/2012	WATER	194,910.00	31,002,299.00	4,144,405.93	95.14		
13	8/31/2012	WATER	79,570.00	31,081,869.00	4,155,042.90	95.39		
14	9/1/2012	WATER	0.00	31,081,869.00	4,155,042.90	95.39		
15	9/2/2012	WATER	0.00	31,081,869.00	4,155,042.90	95.39		
16	9/3/2012	WATER	0.00	31,081,869.00	4,155,042.90	95.39		
17	9/4/2012	WATER	197,830.00	31,279,699.00	4,181,488.93	95.99		
18	9/5/2012	WATER	51,100.00	31,330,799.00	4,188,320.01	96.15		
19	9/6/2012	WATER	64,970.00	31,395,769.00	4,197,005.24	96.35		
20	9/7/2012	WATER	176,660.00	31,572,429.00	4,220,621.25	96.89		
21	9/8/2012	WATER	0.00	31,572,429.00	4,220,621.25	96.89		
22	9/9/2012	WATER	0.00	31,572,429.00	4,220,621.25	96.89		
23	9/10/2012	WATER	237,250.00	31,809,679.00	4,252,336.97	97.62		
24	9/11/2012	WATER	143,810.00	31,953,489.00	4,271,561.58	98.06		
25	9/12/2012	WATER	194,910.00	32,148,399.00	4,297,617.27	98.66		
26	9/13/2012	WATER	172,280.00	32,320,679.00	4,320,647.76	99.19		
27	9/14/2012	WATER	148,190.00	32,468,869.00	4,340,457.89	99.64		
28	9/15/2012	WATER	0.00	32,468,869.00	4,340,457.89	99.64		
29	9/16/2012	WATER	0.00	32,468,869.00	4,340,457.89	99.64		
30	9/17/2012	WATER	175,930.00	32,644,799.00	4,363,976.32	100.18		
31	9/18/2012	WATER	137,240.00	32,782,039.00	4,382,322.64	100.60		
32	9/19/2012	WATER	178,120.00	32,960,159.00	4,406,133.83	101.15		
33	9/20/2012	WATER	118,260.00	33,078,419.00	4,421,942.90	101.51		
34	9/21/2012	WATER	229,220.00	33,307,639.00	4,452,585.17	102.22		
35	9/22/2012	WATER	188,340.00	33,495,979.00	4,477,762.57	102.80		
36	9/23/2012	WATER	0.00	33,495,979.00	4,477,762.57	102.80		
37	9/24/2012	WATER	191,260.00	33,687,239.00	4,503,330.32	103.38		
38	9/25/2012	WATER	171,550.00	33,858,789.00	4,526,263.23	103.91		
39	9/26/2012	WATER	179,580.00	34,038,369.00	4,550,269.59	104.46		
40	9/27/2012	WATER	81,760.00	34,120,129.00	4,561,199.32	104.71		
41	9/28/2012	WATER	160,600.00	34,280,729.00	4,582,668.42	105.20		

LAW OFFICES OF
 BEST BEST & KRIEGER LLP
 3750 UNIVERSITY AVENUE, SUITE 400
 P.O. BOX 1028
 RIVERSIDE, CALIFORNIA 92502

	Date	Description	Qty. Gallons	Total Gallons	Cubic Feet	Acre-Feet	Comments	Column1
1								
2	9/29/2012	WATER	0.00	34,280,729.00	4,582,668.42	105.20		
	9/30/2012	WATER	0.00	34,280,729.00	4,582,668.42	105.20		
3	10/1/2012	WATER	172,280.00	34,453,009.00	4,605,698.92	105.73		
4	10/2/2012	WATER	121,180.00	34,574,189.00	4,621,898.33	106.10		
	10/3/2012	WATER	156,220.00	34,730,409.00	4,642,781.91	106.58		
5	10/4/2012	WATER	174,470.00	34,904,879.00	4,666,105.17	107.12		
	10/5/2012	WATER	70,080.00	34,974,959.00	4,675,473.50	107.33		
6	10/6/2012	WATER	0.00	34,974,959.00	4,675,473.50	107.33		
	10/7/2012	WATER	0.00	34,974,959.00	4,675,473.50	107.33		
	10/8/2012	WATER	239,440.00	35,214,399.00	4,707,481.99	108.07		
8	10/9/2012	WATER	48,910.00	35,263,309.00	4,714,020.31	108.22		
	10/10/2012	WATER	235,790.00	35,499,099.00	4,745,540.85	108.94		
	10/11/2012	WATER	0.00	35,499,099.00	4,745,540.85	108.94		
10	10/12/2012	WATER	104,390.00	35,603,489.00	4,759,495.77	109.26		
	10/13/2012	WATER	0.00	35,603,489.00	4,759,495.77	109.26		
	10/14/2012	WATER	0.00	35,603,489.00	4,759,495.77	109.26		
12	10/15/2012	WATER	221,190.00	35,824,679.00	4,789,064.58	109.94		
	10/16/2012	WATER	150,380.00	35,975,059.00	4,809,167.47	110.40		
13	10/17/2012	WATER	104,390.00	36,079,449.00	4,823,122.39	110.72		
	10/18/2012	WATER	212,430.00	36,291,879.00	4,851,520.16	111.38		
	10/19/2012	WATER	153,300.00	36,445,179.00	4,872,013.40	111.85		
15	10/20/2012	WATER	108,770.00	36,553,949.00	4,886,553.84	112.18		
	10/21/2012	WATER	0.00	36,553,949.00	4,886,553.84	112.18		
16	10/22/2012	WATER	181,770.00	36,735,719.00	4,910,852.96	112.74		
	10/23/2012	WATER	141,620.00	36,877,339.00	4,929,784.80	113.17		
18	10/24/2012	WATER	170,090.00	37,047,429.00	4,952,522.54	113.69		
	10/25/2012	WATER	117,530.00	37,164,959.00	4,968,234.02	114.05		
19	10/26/2012	WATER	192,720.00	37,357,679.00	4,993,996.94	114.65		
	10/27/2012	WATER	111,690.00	37,469,369.00	5,008,927.73	114.99		
	10/28/2012	WATER	0.00	37,469,369.00	5,008,927.73	114.99		
21	10/29/2012	WATER	146,000.00	37,615,369.00	5,028,445.10	115.44		
	10/30/2012	WATER	154,030.00	37,769,399.00	5,049,035.92	115.91		
22	10/31/2012	WATER	132,860.00	37,902,259.00	5,066,796.72	116.32		
23	11/1/2012	WATER	190,530.00	38,092,789.00	5,092,266.89	116.90		
	11/2/2012	WATER	155,490.00	38,248,279.00	5,113,052.89	117.38		
24	11/3/2012	WATER	138,700.00	38,386,979.00	5,131,594.39	117.81		
	11/4/2012	WATER	0.00	38,386,979.00	5,131,594.39	117.81		
25	11/5/2012	WATER	183,230.00	38,570,209.00	5,156,088.68	118.37		
	11/6/2012	WATER	100,010.00	38,670,219.00	5,169,458.08	118.67		
27	11/7/2012	WATER	213,890.00	38,884,109.00	5,198,051.02	119.33		
28	11/8/2012	WATER	119,720.00	39,003,829.00	5,214,055.26	119.70		

LAW OFFICES OF
 BEST BEST & KRIEGER LLP
 3750 UNIVERSITY AVENUE, SUITE 400
 P O BOX 1028
 RIVERSIDE, CALIFORNIA 92502

	Date	Description	Qty. Gallons	Total Gallons	Cubic Feet	Acre-Feet	Comments	Column1
1								
2	11/9/2012	WATER	109,500.00	39,113,329.00	5,228,693.29	120.03		
3	11/10/2012	WATER	121,180.00	39,234,509.00	5,244,892.70	120.41		
4	11/11/2012	WATER	0.00	39,234,509.00	5,244,892.70	120.41		
5	11/12/2012	WATER	87,600.00	39,322,109.00	5,256,603.12	120.67		
6	11/13/2012	WATER	10,010.00	39,332,119.00	5,257,941.27	120.71		
7	11/14/2012	WATER	63,510.00	39,395,629.00	5,266,431.32	120.90		
8	11/15/2012	WATER	120,450.00	39,516,079.00	5,282,533.15	121.27		
9	11/16/2012	WATER	48,910.00	39,564,989.00	5,289,071.47	121.42		
10	11/17/2012	WATER	0.00	39,564,989.00	5,289,071.47	121.42		
11	11/18/2012	WATER	0.00	39,564,989.00	5,289,071.47	121.42		
12	11/19/2012	WATER	121,180.00	39,686,169.00	5,305,270.88	121.79		
13	11/20/2012	WATER	82,490.00	39,768,659.00	5,316,298.20	122.05		
14	11/21/2012	WATER	58,400.00	39,827,059.00	5,324,105.14	122.22		
15	11/22/2012	WATER	0.00	39,827,059.00	5,324,105.14	122.22		
16	11/23/2012	WATER	0.00	39,827,059.00	5,324,105.14	122.22		
17	11/24/2012	WATER	0.00	39,827,059.00	5,324,105.14	122.22		
18	11/25/2012	WATER	0.00	39,827,059.00	5,324,105.14	122.22		
19	11/26/2012	WATER	188,340.00	40,015,399.00	5,349,282.55	122.80		
20	11/27/2012	WATER	143,810.00	40,159,209.00	5,368,507.16	123.24		
21	11/28/2012	WATER	67,160.00	40,226,369.00	5,377,485.14	123.45		
22	11/29/2012	WATER	0.00	40,226,369.00	5,377,485.14	123.45		
23	11/30/2012	WATER	58,400.00	40,284,769.00	5,385,292.09	123.63		
24	12/1/2012	WATER	0.00	40,284,769.00	5,385,292.09	123.63		
25	12/2/2012	WATER	0.00	40,284,769.00	5,385,292.09	123.63		
26	12/3/2012	WATER	209,510.00	40,494,279.00	5,413,299.51	124.27		
27	12/4/2012	WATER	92,710.00	40,586,989.00	5,425,693.04	124.56		
28	12/5/2012	WATER	124,100.00	40,711,089.00	5,442,282.80	124.94		
29	12/6/2012	WATER	160,600.00	40,871,689.00	5,463,751.91	125.43		
30	12/7/2012	WATER	102,930.00	40,974,619.00	5,477,511.65	125.75		
31	12/8/2012	WATER	0.00	40,974,619.00	5,477,511.65	125.75		
32	12/9/2012	WATER	0.00	40,974,619.00	5,477,511.65	125.75		
33	12/10/2012	WATER	112,420.00	41,087,039.00	5,492,540.03	126.09		
34	12/11/2012	WATER	92,710.00	41,179,749.00	5,504,933.55	126.38		
35	12/12/2012	WATER	89,790.00	41,269,539.00	5,516,936.74	126.65		
36	12/13/2012	WATER	0.00	41,269,539.00	5,516,936.74	126.65		
37	12/14/2012	WATER	0.00	41,269,539.00	5,516,936.74	126.65		
38	12/15/2012	WATER	0.00	41,269,539.00	5,516,936.74	126.65		
39	12/16/2012	WATER	0.00	41,269,539.00	5,516,936.74	126.65		
40	12/17/2012	WATER	0.00	41,269,539.00	5,516,936.74	126.65		
41	12/18/2012	WATER	0.00	41,269,539.00	5,516,936.74	126.65		
42	12/19/2012	WATER	0.00	41,269,539.00	5,516,936.74	126.65		

LAW OFFICES OF
 BEST BEST & KRIEGER LLP
 3750 UNIVERSITY AVENUE, SUITE 400
 P.O. BOX 1028
 RIVERSIDE, CALIFORNIA 92502

	Date	Description	Qty. Gallons	Total Gallons	Cubic Feet	Acre-Feet	Comments	Column1
1								
2	12/20/2012	WATER	88,330.00	41,357,869.00	5,528,744.74	126.92		
	12/21/2012	WATER	0.00	41,357,869.00	5,528,744.74	126.92		
3	12/22/2012	WATER	0.00	41,357,869.00	5,528,744.74	126.92		
4	12/23/2012	WATER	0.00	41,357,869.00	5,528,744.74	126.92		
	12/24/2012	WATER	0.00	41,357,869.00	5,528,744.74	126.92		
5	12/25/2012	WATER	0.00	41,357,869.00	5,528,744.74	126.92		
	12/26/2012	WATER	0.00	41,357,869.00	5,528,744.74	126.92		
6	12/27/2012	WATER	0.00	41,357,869.00	5,528,744.74	126.92		
	12/28/2012	WATER	0.00	41,357,869.00	5,528,744.74	126.92		
7	12/29/2012	WATER	0.00	41,357,869.00	5,528,744.74	126.92		
	12/30/2012	WATER	0.00	41,357,869.00	5,528,744.74	126.92		
8	12/31/2012	WATER	0.00	41,357,869.00	5,528,744.74	126.92		
	1/1/2013	WATER	0.00	41,357,869.00	5,528,744.74	126.92		
10	1/2/2013	WATER	0.00	41,357,869.00	5,528,744.74	126.92		
	1/3/2013	WATER	67,890.00	41,425,759.00	5,537,820.32	127.13		
11	1/4/2013	WATER	0.00	41,425,759.00	5,537,820.32	127.13		
	1/5/2013	WATER	0.00	41,425,759.00	5,537,820.32	127.13		
12	1/6/2013	WATER	0.00	41,425,759.00	5,537,820.32	127.13		
	1/7/2013	WATER	0.00	41,425,759.00	5,537,820.32	127.13		
13	1/8/2013	WATER	59,860.00	41,485,619.00	5,545,822.44	127.31		
14	1/9/2013	WATER			0.00	0.00		
15	1/10/2013				0.00	0.00		
16	1/11/2013				0.00	0.00		
	1/12/2013				0.00	0.00		
17	1/13/2013				0.00	0.00		
	1/14/2013				0.00	0.00		
18	1/15/2013				0.00	0.00		
	1/16/2013				0.00	0.00		
19	1/17/2013				0.00	0.00		
	1/18/2013				0.00	0.00		
20	1/19/2013				0.00	0.00		
	1/20/2013				0.00	0.00		
21	1/21/2013				0.00	0.00		
	1/22/2013				0.00	0.00		
22	1/23/2013				0.00	0.00		
	1/24/2013				0.00	0.00		
23	1/25/2013				0.00	0.00		
	1/26/2013				0.00	0.00		
24	1/27/2013				0.00	0.00		
	1/28/2013				0.00	0.00		
25	1/29/2013				0.00	0.00		
26								
27								
28								

LAW OFFICES OF
BEST BEST & KRIEGER LLP
3750 UNIVERSITY AVENUE, SUITE 400
P.O. BOX 1028
RIVERSIDE, CALIFORNIA 92502

1	Date	Description	Qty. Gallons	Total Gallons	Cubic Feet	Acre-Feet	Comments	Column1
2	1/30/2013				0.00	0.00		
3	1/31/2013				0.00	0.00		
4								
5								
6								
7								
8								
9								
10								
11								
12								
13								
14								
15								
16								
17								
18								
19								
20								
21								
22								
23								
24								
25								
26								
27								
28								

LAW OFFICES OF
BEST BEST & KRIEGER LLP
3750 UNIVERSITY AVENUE, SUITE 400
P.O. BOX 1028
RIVERSIDE, CALIFORNIA 92502

1
2
3
4
5
6
7
8
9
10
11
12
13
14
15
16
17
18
19
20
21
22
23
24
25
26
27
28

EXHIBIT "G"

NOT APPLICABLE

LAW OFFICES OF
BEST BEST & KRIEGER LLP
3750 UNIVERSITY AVENUE, SUITE 400
P.O. BOX 1028
RIVERSIDE, CALIFORNIA 92502

1
2
3
4
5
6
7
8
9
10
11
12
13
14
15
16
17
18
19
20
21
22
23
24
25
26
27
28

EXHIBIT "H"

NOT APPLICABLE

LAW OFFICES OF
BEST BEST & KRIEGER LLP
3750 UNIVERSITY AVENUE, SUITE 400
P.O. BOX 1028
RIVERSIDE, CALIFORNIA 92502

1
2
3
4
5
6
7
8
9
10
11
12
13
14
15
16
17
18
19
20
21
22
23
24
25
26
27
28

EXHIBIT "I"

NOT APPLICABLE

LAW OFFICES OF
BEST BEST & KRIEGER LLP
3750 UNIVERSITY AVENUE, SUITE 400
P.O. BOX 1028
RIVERSIDE, CALIFORNIA 92502

1
2
3
4
5
6
7
8
9
10
11
12
13
14
15
16
17
18
19
20
21
22
23
24
25
26
27
28

EXHIBIT "K"

NOT APPLICABLE

LAW OFFICES OF
BEST BEST & KRIEGER LLP
3750 UNIVERSITY AVENUE, SUITE 400
P.O. BOX 1028
RIVERSIDE CALIFORNIA 92502

1
2
3
4
5
6
7
8
9
10
11
12
13
14
15
16
17
18
19
20
21
22
23
24
25
26
27
28

EXHIBIT "L"

NOT APPLICABLE

EXHIBIT "M"

NOT APPLICABLE

Appendix D-3: Table 4
Applied Crop Water Duties and Irrigation Efficiency Values
(DU = 80%)
Antelope Valley Area of Adjudication

Crop	ET (in)	P _e (in)	ET _{app} (in)	DU (%)	AW (in)	AW ₁ (in)	AW ₂ (in)	AW ₃ (in)	AW ₄ (in)	ET _{eff} (%)
Alfalfa	62.10	1.77	60.33	80	76.42	0	2.0	27.42	6.5	81
Corn	27.47	0.00	27.47	80	34.33	6	6.5	48.23	3.5	86
Grain	22.94	1.42	21.52	80	26.90	0	4.0	30.90	2.6	83
Melons/Squash	23.51	1.09	22.42	80	28.68	0	4.0	32.68	2.8	82
Onions	37.57	3.00	34.57	80	46.96	3	4.0	53.96	4.5	83
Corn and Deciduous	47.56	1.00	46.56	80	58.23	0	0.0	58.23	4.8	80
Pasture	66.19	1.77	64.42	80	80.53	0	0.0	80.53	6.7	80
Potatoes	24.02	0.00	24.02	80	30.00	0	4.0	34.00	2.8	82
Silage	27.31	0.00	27.31	80	34.14	0	4.0	38.14	2.7	82
Sugar Beets	40.55	0.00	40.55	80	50.65	0	4.0	54.65	4.6	81
Vineyard (Grapes)	35.33	0.00	35.33	80	44.16	0	0.0	44.16	3.7	80

ET = K_c ET_o, where ET_o = average ET_o for specified periods based on data from California CIMIS Station 1994-2003; K_c values from Univ. California Cooperative Extension
P_e = effective precipitation offsetting ET_o up to 1/2 of the average precipitation in Dec - Feb inclusive
ET_{app} = evapotranspiration of applied water = ET_o - P_e
DU = irrigation distribution uniformity
AW₁ = applied water for crop requirement = ET_{app} + DU
AW₂ = applied water for weed control
AW₃ = applied water for field preparation and pre-irrigation
AW₄ = applied crop water duty = AW₁ + AW₂ + AW₃
ET_{eff} = overall irrigation efficiency for beneficial uses = (ET_o + AW₂ + AW₃) / AW

LAW OFFICES OF
BEST BEST & KRIEGER LLP
3750 UNIVERSITY AVENUE, SUITE 400
P.O. BOX 1028
RIVERSIDE CALIFORNIA 92502

LAW OFFICES OF
BEST BEST & KRIEGER LLP
3750 UNIVERSITY AVENUE, SUITE 400
P.O. BOX 1028
RIVERSIDE, CALIFORNIA 92502

1
2
3
4
5
6
7
8
9
10
11
12
13
14
15
16
17
18
19
20
21
22
23
24
25
26
27
28

EXHIBIT "N"

NOT APPLICABLE

LAW OFFICES OF
BEST BEST & KRIEGER LLP
3750 UNIVERSITY AVENUE, SUITE 400
P O BOX 1028
RIVERSIDE, CALIFORNIA 92502

1
2
3
4
5
6
7
8
9
10
11
12
13
14
15
16
17
18
19
20
21
22
23
24
25
26
27
28

EXHIBIT "O"

NOT APPLICABLE

PROOF OF SERVICE

I am a resident of the State of California, over the age of eighteen years, and not a party to the within action. My business address is PROCOPIO, CORY, HARGREAVES & SAVITCH LLP, 530 "B" Street, Suite 2100, San Diego, California 92101. On **May 24, 2013**, I served the within documents:

STIPULATION WITH NRG SOLAR ALPINE, LLC IN LIEU OF TESTIMONY FOR PHASE 4 TRIAL

- by transmitting via facsimile a copy of said document(s) listed above to the following addressee(s) at the following number(s) in accordance with the written confirmation of counsel in this action.
- by electronic mail: by posting the document listed above to the Santa Clara Superior Court website: www.scefilng.org regarding the ANTELOPE VALLEY GROUNDWATER matter.
- by placing the document(s) listed above in a sealed envelope with postage thereon fully prepaid, in the United States mail at San Diego, California addressed as set forth below. I am readily familiar with the firm's practice of collection and processing correspondence for mailing. Under that practice it would be deposited with the U.S. Postal Service on the same day with postage thereon fully prepaid in the ordinary course of business. I am aware that on motion of the party served, service is presumed invalid if postal cancellation date or postage meter date is more than one day after date of deposit for mailing an affidavit.
- by placing the document(s) listed above in a sealed overnight envelope and depositing it for overnight delivery at San Diego, California, addressed as set forth below. I am readily familiar with the practice of this firm for collection and processing of correspondence for processing by overnight mail. Pursuant to this practice, correspondence would be deposited in the overnight box located at 530 "B" Street, San Diego, California 92101 in the ordinary course of business on the date of this declaration.
- (State) I declare under penalty of perjury under the laws of the State of California that the above is true and correct.
- (Federal) I declare that I am employed in the office of a member of the bar of this court at whose direction the service was made.

Executed on **May 24, 2013**, at San Diego, California.


Linda M. Koller