





Optimum Basin Management Program
Chino Basin Watermaster

Legend

-  Chino Basin Adjudicated Boundary
-  Hydrologic Chino Basin
-  Fault
 - Dashed Where Approximate
 - Dotted Where Concealed
 - Queried Where Uncertain
 - Large Dots Where Groundwater Barrier (Suspected Fault)
-  Bedrock

Vicinity Map

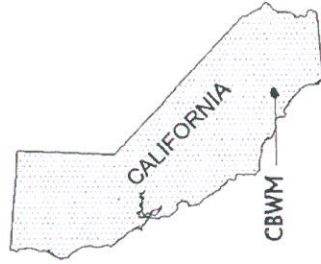


Figure 1-1

Chino Basin Hydrologic and Legal Boundaries

WE WILDERMUTH ENVIRONMENTAL, INC.

Date: August 19, 1999

