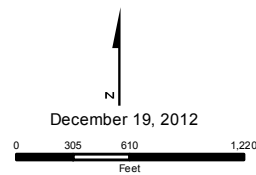








Aerial Photo Source: Feb/Mar 2001, Los Angeles County Depts of Public Works and Regional Planning

# Exhibit C – 2001 Sections 23,24 and 19



## Legend

-  Wells
-  Farmed Areas
-  PLSS Sections
-  Parcels (2012)

