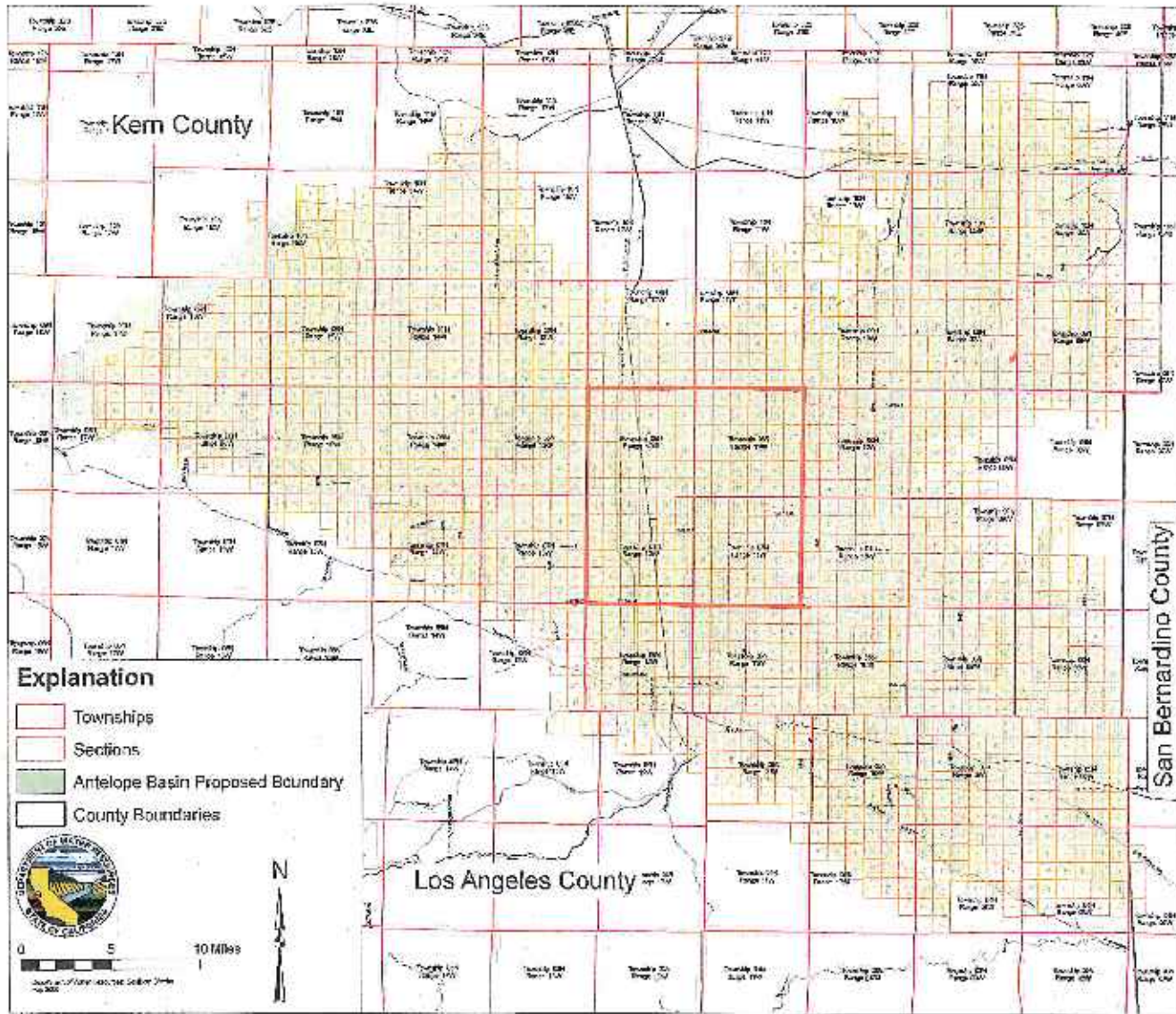


EXHIBIT "A"

HDD000216

Antelope Valley Adjudication Area Proposed Adjudication Boundary



This map was created using GIS data provided by the California Department of Water Resources. The map is not intended to be used for any purpose other than that for which it was created. The map is not intended to be used for any purpose other than that for which it was created. The map is not intended to be used for any purpose other than that for which it was created.

Preliminary Draft
Subject to Change
Confidential by Court Protective Order

HDD000217

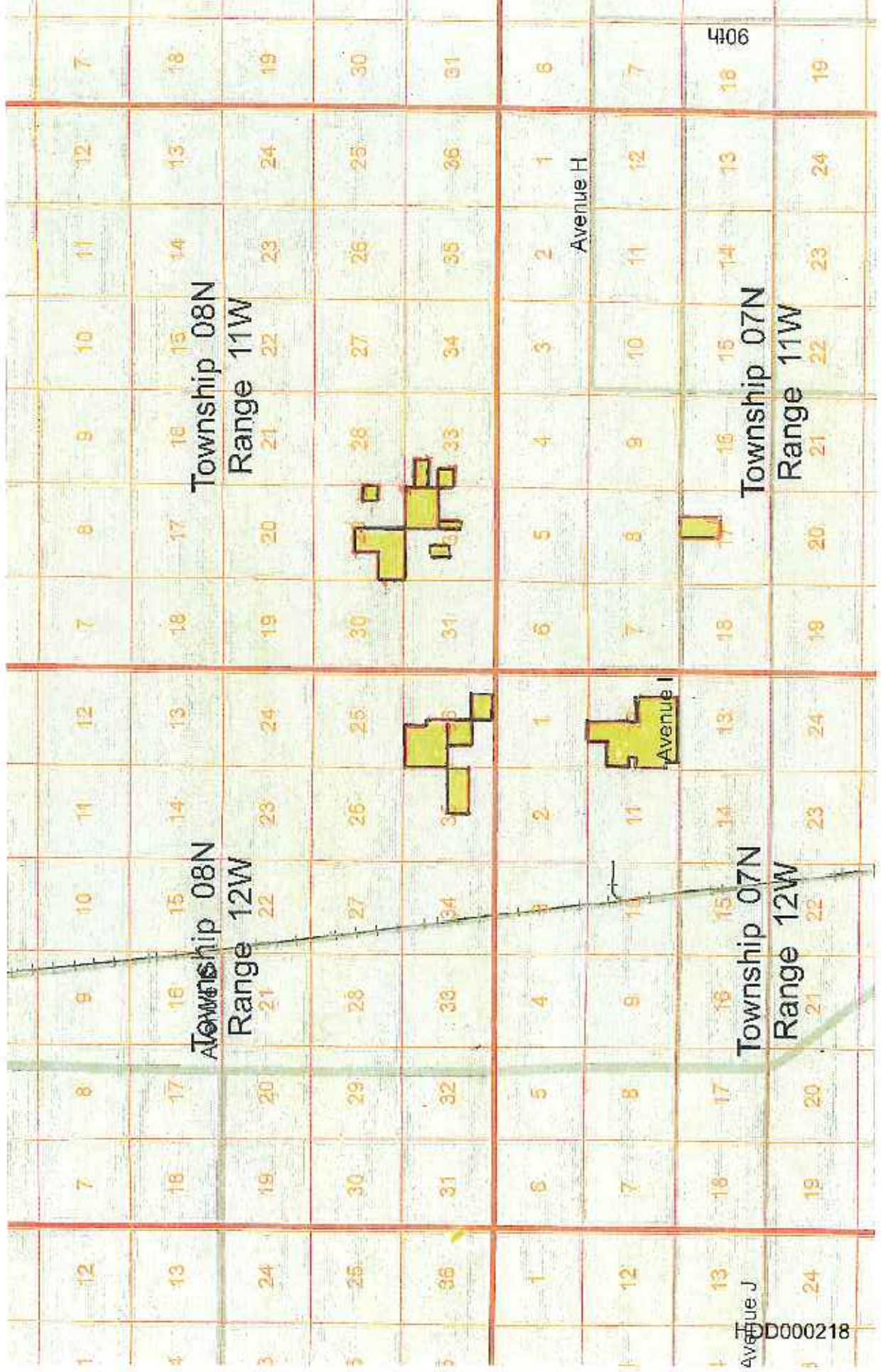
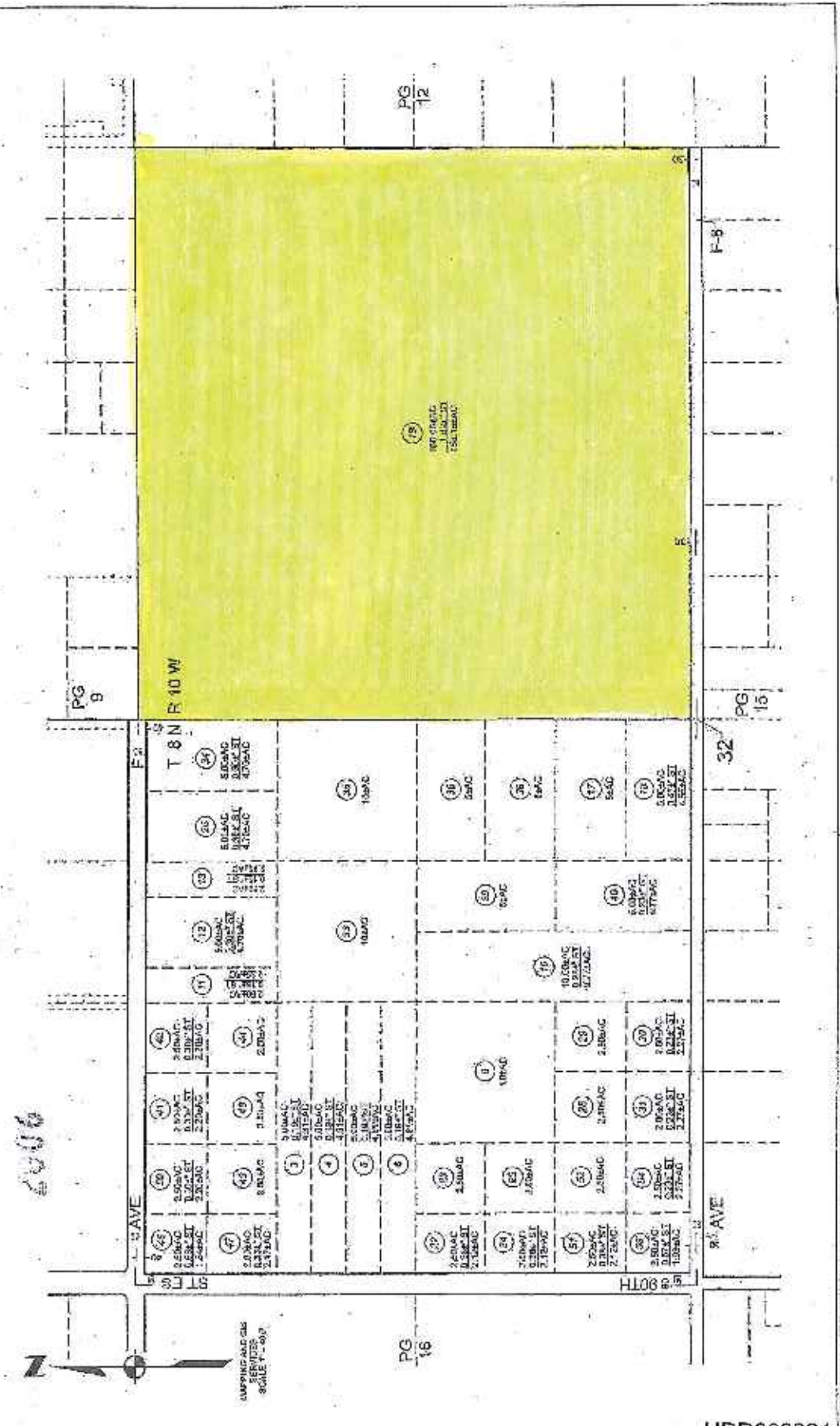


Figure J
D000218

15

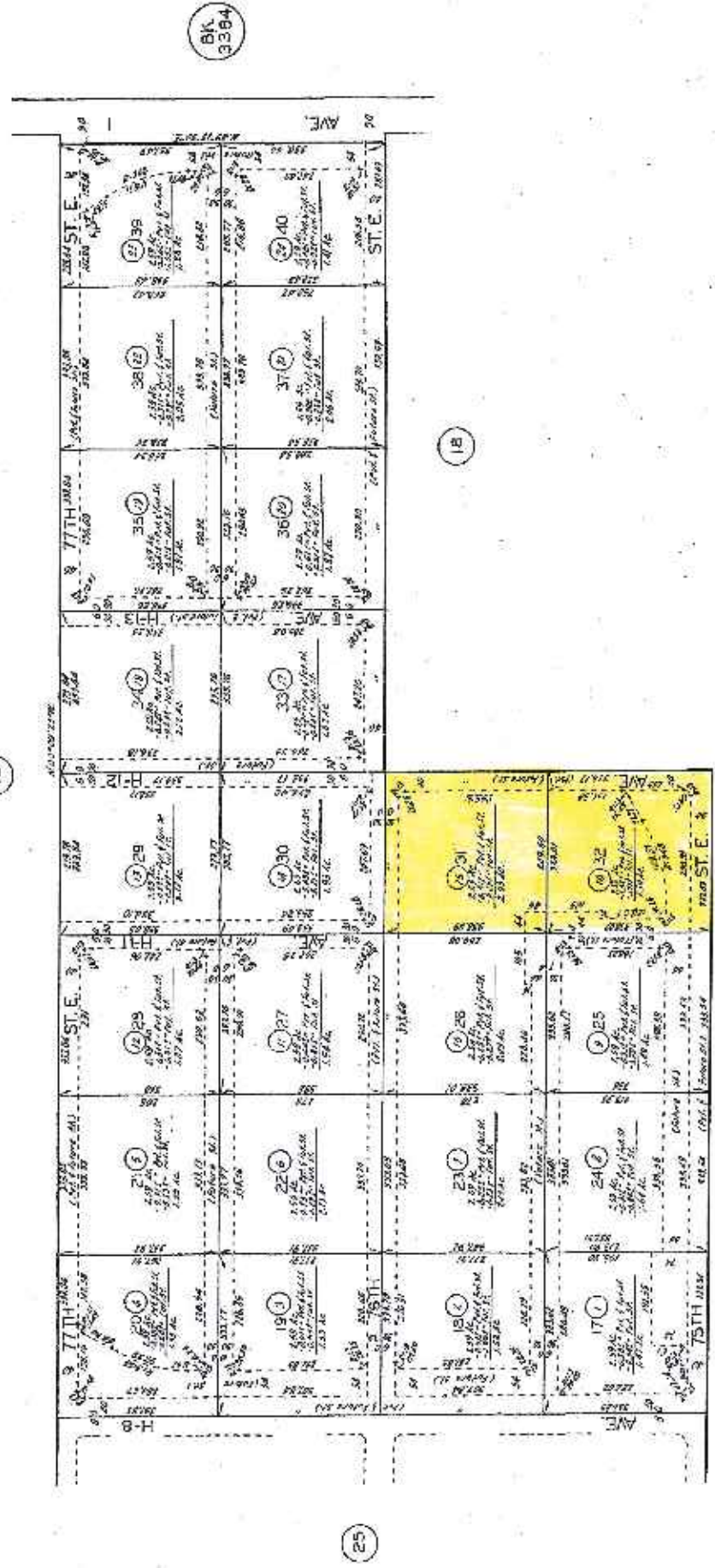


HDD000221

3382 24

200'

7102801



HDD000226

2447

3282-17510

TRACT NO. 30323

M. B. 848-77-81

PLAT MAP
COUNTY OF LOS ANGELES, CALIF.

3307

15
SHEET

23
51667

IT94
1/1/81

REVISED
20090208/04/27001-A3
20090302

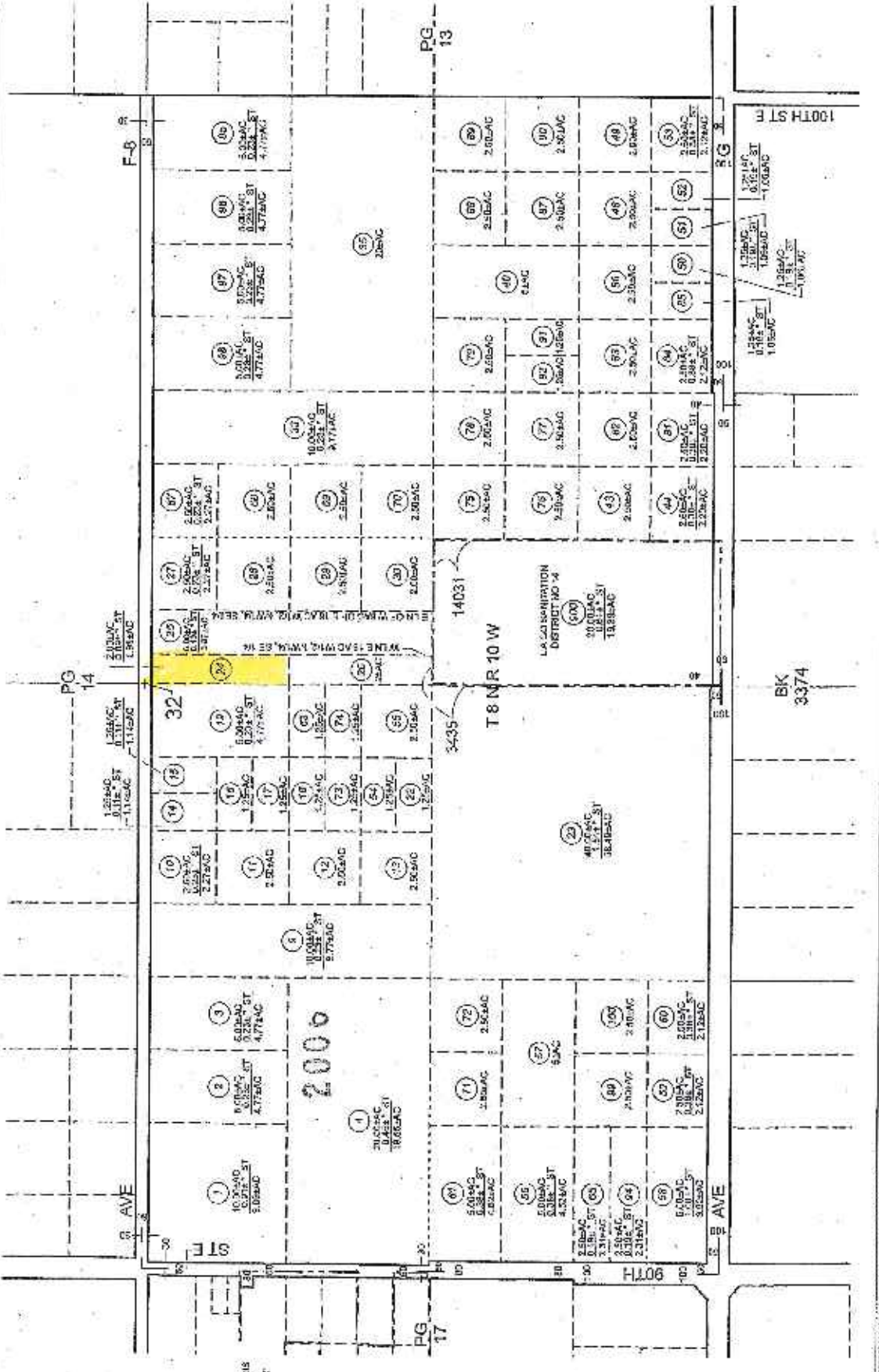
1906330646/03/01-02

SEARCH NO

OFFICE OF THE ASSESSOR
COUNTY OF LOS ANGELES
COPYRIGHT © 2002



NADIPRODIOUS
SERVICES
SCALE 1" = 400'

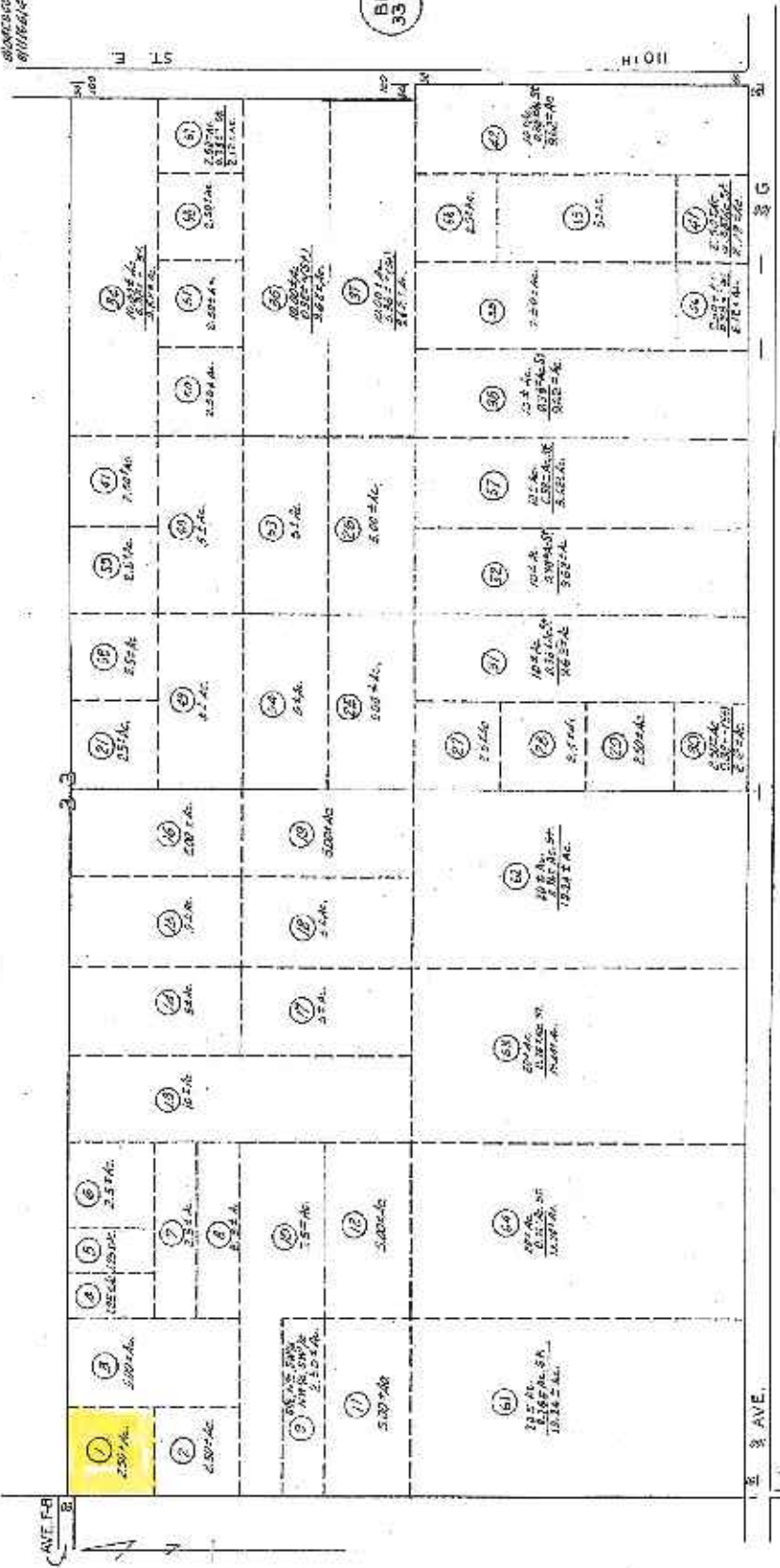


HDD000228

3307-13
SCALE 1" = 400'

7010/04
7010/05
7010/06
7010/07
7010/08
7010/09
7010/10
7010/11
7010/12
7010/13
7010/14
7010/15
7010/16
7010/17
7010/18
7010/19
7010/20
7010/21
7010/22
7010/23
7010/24
7010/25
7010/26
7010/27
7010/28
7010/29
7010/30
7010/31
7010/32
7010/33
7010/34
7010/35
7010/36
7010/37
7010/38
7010/39
7010/40
7010/41
7010/42
7010/43
7010/44
7010/45
7010/46
7010/47
7010/48
7010/49
7010/50
7010/51
7010/52
7010/53
7010/54
7010/55
7010/56
7010/57
7010/58
7010/59
7010/60
7010/61
7010/62
7010/63
7010/64
7010/65
7010/66
7010/67
7010/68
7010/69
7010/70
7010/71
7010/72
7010/73
7010/74
7010/75
7010/76
7010/77
7010/78
7010/79
7010/80
7010/81
7010/82
7010/83
7010/84
7010/85
7010/86
7010/87
7010/88
7010/89
7010/90
7010/91
7010/92
7010/93
7010/94
7010/95
7010/96
7010/97
7010/98
7010/99
7010/100

12



BK 3310

15

HDD000229

CODE 3435
FOR FEVY. ASSESS. SEE 3166-8

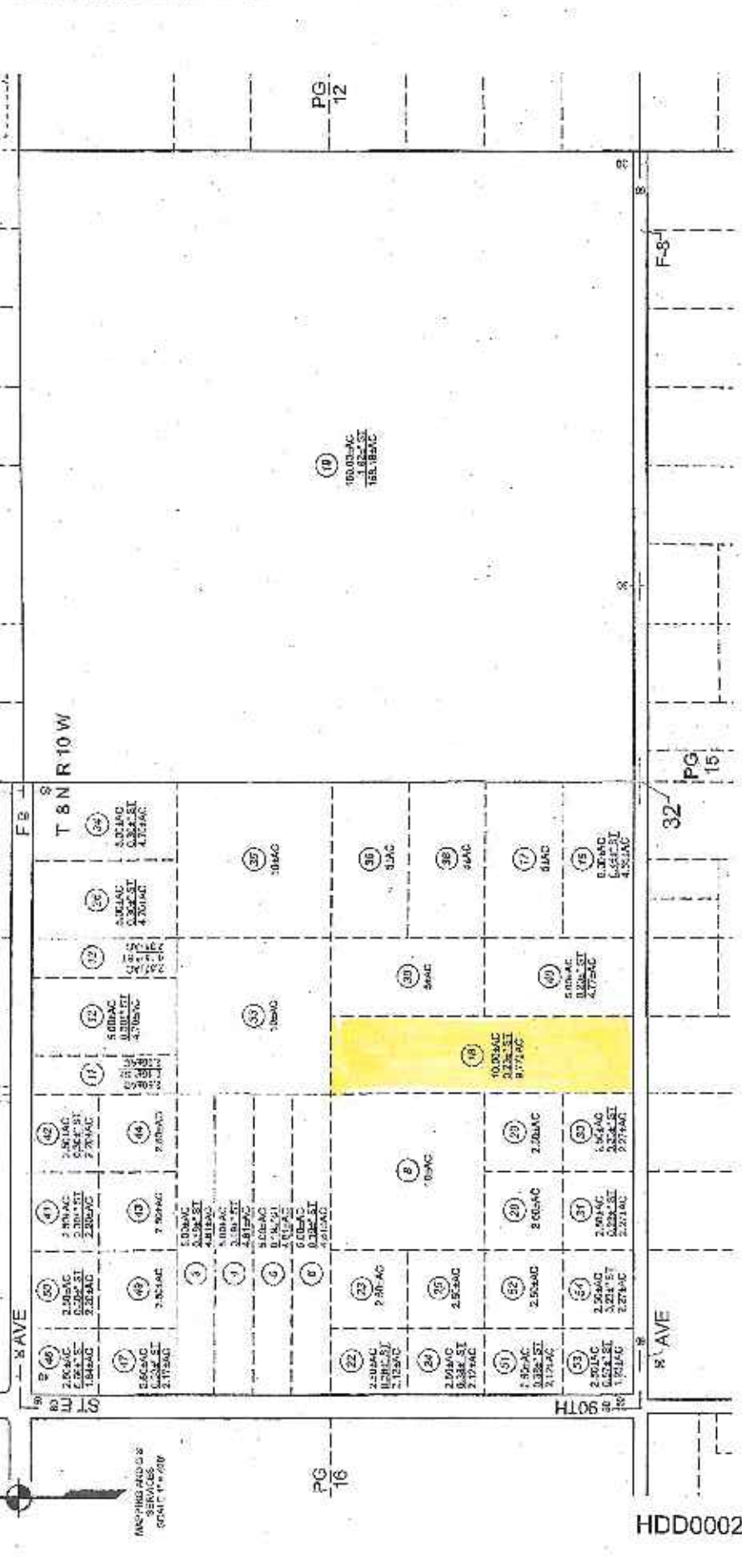
BK 3374

T. 8N., R. 10W.

ASSESSOR'S MAP
COUNTY OF LOS ANGELES, CALIF.



4006



MAPPING AND GIS
SERVICES
CENT. 1/1/00

3302

24
Sheet

2. A
318P-24

11A
3435
4861

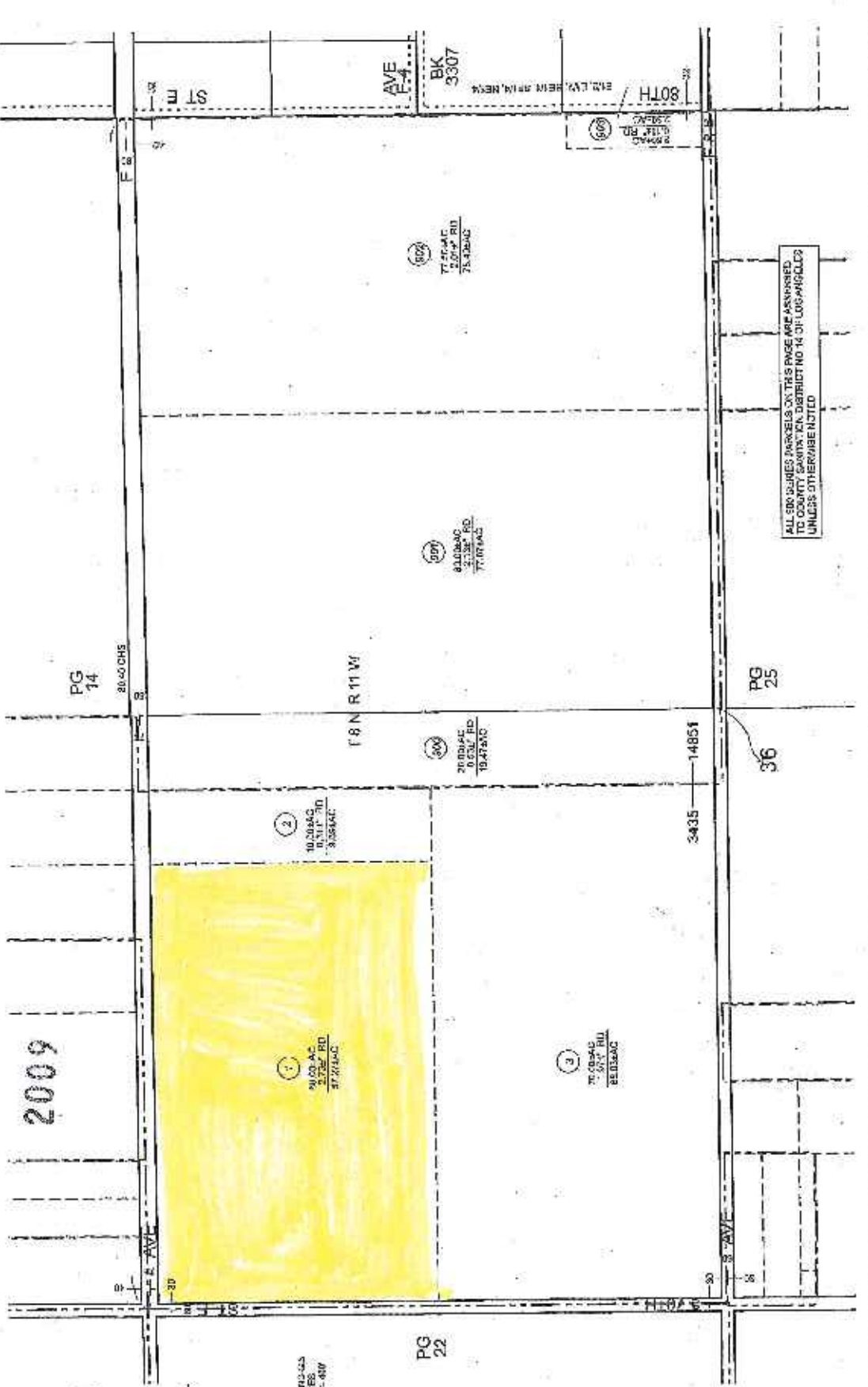
REVISED
20080225

20080225

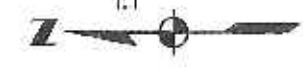
20080225

SEARCH NO

OFFICE OF THE ASSESSOR
COUNTY OF LOS ANGELES
COPYRIGHT © 2008



2009



PLANNING SERVICES
SCALE 1" = 400'

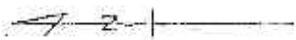
PG 22

PG 14

PG 25

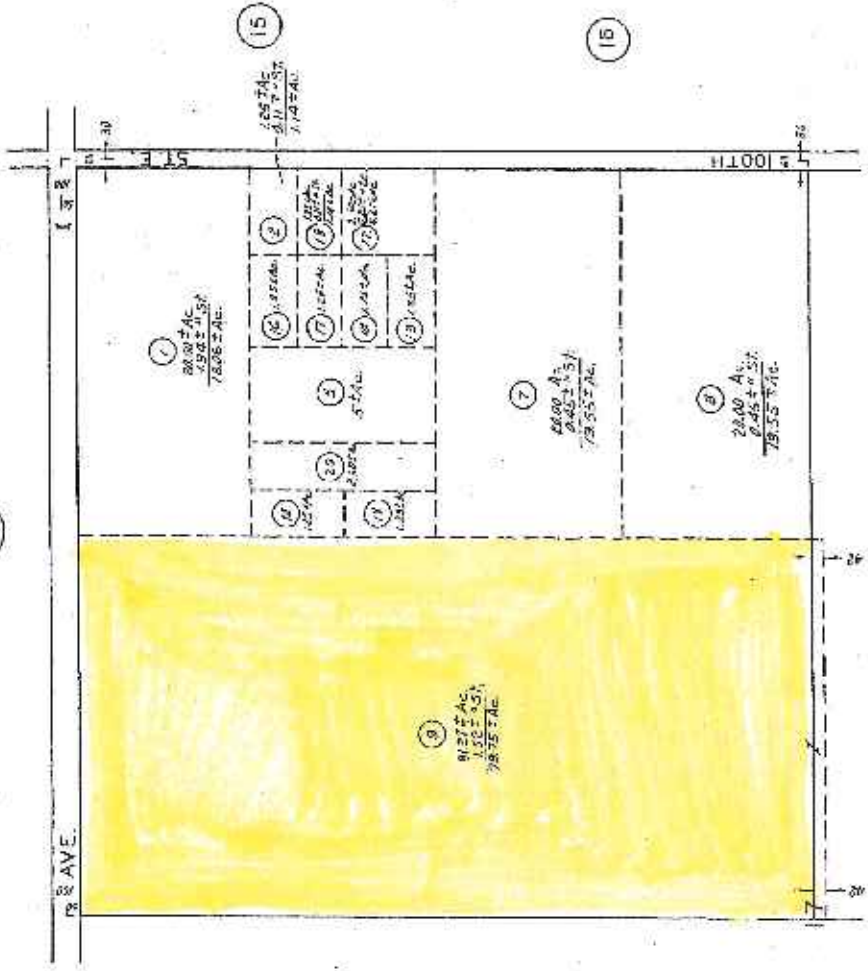
HDD000232

3376 | 9
SCALE 1" = 400'



BK. 3374

BLDG'S 377
ADDRESS
8618 1/2 AVE
8156-241-24



HDD000234

CODE 3435

T. 7 N., R. 10 W.

FOR PREV. ASSVMT SEE 3154-95

ASSESSOR'S MAP
COUNTY OF LOS ANGELES, CALIF.

EXHIBIT "A"

3302-024-003 -- Los Angeles County
3302-025-014 -- Los Angeles County
3307-014-019 -- Los Angeles County
3382-018-026 -- Los Angeles County
3382-017-014 -- Los Angeles County
3382-017-015 -- Los Angeles County
3220-006-015 -- Los Angeles County
3382-018-025 -- Los Angeles County
3382-017-016 -- Los Angeles County
3382-024-015 -- Los Angeles County
3382-018-028 -- Los Angeles County
3382-024-016 -- Los Angeles County
3307-009-038 -- Los Angeles County
3307-009-086 -- Los Angeles County
3307-009-042 -- Los Angeles County
3307-009-085 -- Los Angeles County
3307-009-083 -- Los Angeles County
3307-009-084 -- Los Angeles County
3307-012-026 -- Los Angeles County
3307-012-027 -- Los Angeles County
3307-013-001 -- Los Angeles County
3307-015-024 -- Los Angeles County
3307-014-016 -- Los Angeles County
3302-023-005 -- Los Angeles County
3302-024-001 -- Los Angeles County
3302-031-003 -- Los Angeles County
3376-009-009 -- Los Angeles County

EXHIBIT "B"

HDD000236

EXHIBIT "B"

3302-024-003 (total acreage 70)
3302-025-014 (total acreage 40)
3307-014-019 (total acreage 160)
3382-018-026 (total acreage 121.92)
3382-017-014 (total acreage 40)
3382-017-015 -- Los Angeles County
3220-006-015 (total acreage 40)
3382-018-025 (total acreage 30)
3382-017-016 (total acreage 40)
3382-024-015 (total acreage 2.59)
3382-018-028 (total acreage 20)
3382-024-016 (total acreage 2.59)
3307-009-038 (total acreage 20)
3307-009-086 (total acreage 20)
3307-009-042 (total acreage 40)
3307-009-085 (total acreage 20)
3307-009-083 (total acreage 20)
3307-009-084 (total acreage 20)
3307-012-026 (total acreage 5)
3307-012-027 (total acreage 5)
3307-013-001 (total acreage 2.5)
3307-015-024 (total acreage 2)
3307-014-016 (total acreage 10)
3302-023-005 (total acreage 80)
3302-024-001 (total acreage 60)
3302-031-003 (total acreage 40)
3376-009-009 (total acreage 81.27)

EXHIBIT "C"

HDD000238

EXHIBIT "C"

3302-024-003

Year	Record Title Owner
2000	DELMAR D. VAN DAM, GERTRUDE JOAN VAN DAM
2001	DELMAR D. VAN DAM, GERTRUDE JOAN VAN DAM
2002	DELMAR D. VAN DAM, GERTRUDE JOAN VAN DAM
2003	DELMAR D. VAN DAM, GERTRUDE JOAN VAN DAM
2004	DELMAR D. VAN DAM, GERTRUDE JOAN VAN DAM
2005	DELMAR D. VAN DAM, GERTRUDE JOAN VAN DAM
2006	DELMAR D. VAN DAM, GERTRUDE JOAN VAN DAM
2007	DELMAR D. VAN DAM, GERTRUDE JOAN VAN DAM
2008	DELMAR D. VAN DAM, GERTRUDE JOAN VAN DAM
2009	DELMAR D. VAN DAM, GERTRUDE JOAN VAN DAM
2010	DELMAR D. VAN DAM, GERTRUDE JOAN VAN DAM
2011	DELMAR D. VAN DAM, GERTRUDE JOAN VAN DAM
2012	DELMAR D. VAN DAM, GERTRUDE JOAN VAN DAM

3302-025-014

Year	Record Title Owner
2000	DELMAR D. VAN DAM, GERTRUDE J. VAN DAM
2001	DELMAR D. VAN DAM, GERTRUDE J. VAN DAM
2002	DELMAR D. VAN DAM, GERTRUDE J. VAN DAM
2003	DELMAR D. VAN DAM, GERTRUDE J. VAN DAM
2004	DELMAR D. VAN DAM, GERTRUDE J. VAN DAM
2005	DELMAR D. VAN DAM, GERTRUDE J. VAN DAM
2006	DELMAR D. VAN DAM, GERTRUDE J. VAN DAM

3302-025-014

Year	Record Title Owner
2007	DELMAR D. VAN DAM, GERTRUDE J. VAN DAM
2008	DELMAR D. VAN DAM, GERTRUDE J. VAN DAM
2009	DELMAR D. VAN DAM, GERTRUDE J. VAN DAM
2010	DELMAR D. VAN DAM, GERTRUDE J. VAN DAM
2011	DELMAR D. VAN DAM, GERTRUDE J. VAN DAM
2012	DELMAR D. VAN DAM, GERTRUDE J. VAN DAM

3307-014-019

Year	Record Title Owner
2000	DELMAR D. VAN DAM, GERTRUDE JOAN VAN DAM
2001	DELMAR D. VAN DAM, GERTRUDE JOAN VAN DAM
2002	DELMAR D. VAN DAM, GERTRUDE JOAN VAN DAM
2003	DELMAR D. VAN DAM, GERTRUDE JOAN VAN DAM
2004	DELMAR D. VAN DAM, GERTRUDE JOAN VAN DAM
2005	DELMAR D. VAN DAM, GERTRUDE JOAN VAN DAM
2006	DELMAR D. VAN DAM, GERTRUDE JOAN VAN DAM
2007	DELMAR D. VAN DAM, GERTRUDE JOAN VAN DAM
2008	DELMAR D. VAN DAM, GERTRUDE JOAN VAN DAM
2009	DELMAR D. VAN DAM, GERTRUDE JOAN VAN DAM
2010	DELMAR D. VAN DAM, GERTRUDE JOAN VAN DAM
2011	DELMAR D. VAN DAM, GERTRUDE JOAN VAN DAM
2012	DELMAR D. VAN DAM, GERTRUDE JOAN VAN DAM

3382-018-026

Year	Record Title Owner
2000	GARY VAN DAM, DEBBIE VAN DAM, CRAIG VAN DAM, MARTA VAN DAM, DELMAR VAN DAM, GERTRUDE VAN DAM
2001	GARY VAN DAM, DEBBIE VAN DAM, CRAIG VAN DAM, MARTA VAN DAM, DELMAR VAN DAM, GERTRUDE VAN DAM
2002	GARY VAN DAM, DEBBIE VAN DAM, CRAIG VAN DAM, MARTA VAN DAM, DELMAR VAN DAM, GERTRUDE VAN DAM
2003	GARY VAN DAM, DEBBIE VAN DAM, CRAIG VAN DAM, MARTA VAN DAM, DELMAR VAN DAM, GERTRUDE VAN DAM
2004	GARY VAN DAM, DEBBIE VAN DAM, CRAIG VAN DAM, MARTA VAN DAM, DELMAR VAN DAM, GERTRUDE VAN DAM
2005	GARY VAN DAM, DEBBIE VAN DAM, CRAIG VAN DAM, MARTA VAN DAM, DELMAR VAN DAM, GERTRUDE VAN DAM
2006	GARY VAN DAM, DEBBIE VAN DAM, CRAIG VAN DAM, MARTA VAN DAM, DELMAR VAN DAM, GERTRUDE VAN DAM
2007	GARY VAN DAM, DEBBIE VAN DAM, CRAIG VAN DAM, MARTA VAN DAM, DELMAR VAN DAM, GERTRUDE VAN DAM
2008	GARY VAN DAM, DEBBIE VAN DAM, CRAIG VAN DAM, MARTA VAN DAM, DELMAR VAN DAM, GERTRUDE VAN DAM
2009	GARY VAN DAM, DEBBIE VAN DAM, VAN DAM FAMILY REVOCABLE TRUST, DELMAR VAN DAM, GERTRUDE VAN DAM
2010	GARY VAN DAM, DEBBIE VAN DAM, VAN DAM FAMILY REVOCABLE TRUST, DELMAR VAN DAM, GERTRUDE VAN DAM
2011	GARY VAN DAM, DEBBIE VAN DAM, CRAIG VAN DAM, DELMAR VAN DAM, GERTRUDE VAN DAM
2012	GARY VAN DAM, DEBBIE VAN DAM, CRAIG VAN DAM, DELMAR VAN DAM, GERTRUDE VAN DAM

3382-017-014

Year	Record Title Owner
2000	L & S LAKE TRUST, T.S. LAKE TRUST
2001	L & S LAKE TRUST, T.S. LAKE TRUST

3382-017-014

Year	Record Title Owner
2002	GARY LEE VAN DAM, DEBBIE VAN DAM, CRAIG ALAN VAN DAM, MARTA VAN DAM, DELMAR DEAN VAN DAM, GERTRUDE JOAN VAN DAM
2003	GARY LEE VAN DAM, DEBBIE VAN DAM, CRAIG ALAN VAN DAM, MARTA VAN DAM, DELMAR DEAN VAN DAM, GERTRUDE JOAN VAN DAM
2004	GARY LEE VAN DAM, DEBBIE VAN DAM, CRAIG ALAN VAN DAM, MARTA VAN DAM, DELMAR DEAN VAN DAM, GERTRUDE JOAN VAN DAM
2005	GARY LEE VAN DAM, DEBBIE VAN DAM, CRAIG ALAN VAN DAM, MARTA VAN DAM, DELMAR DEAN VAN DAM, GERTRUDE JOAN VAN DAM
2006	GARY LEE VAN DAM, DEBBIE VAN DAM, CRAIG ALAN VAN DAM, MARTA VAN DAM, DELMAR DEAN VAN DAM, GERTRUDE JOAN VAN DAM
2007	GARY LEE VAN DAM, DEBBIE VAN DAM, CRAIG ALAN VAN DAM, MARTA VAN DAM, DELMAR DEAN VAN DAM, GERTRUDE JOAN VAN DAM
2008	GARY LEE VAN DAM, DEBBIE VAN DAM, CRAIG ALAN VAN DAM, MARTA VAN DAM, DELMAR DEAN VAN DAM, GERTRUDE JOAN VAN DAM
2009	GARY LEE VAN DAM, DEBBIE VAN DAM, CRAIG ALAN VAN DAM, MARTA VAN DAM, DELMAR DEAN VAN DAM, GERTRUDE JOAN VAN DAM
2010	GARY LEE VAN DAM, DEBBIE VAN DAM, CRAIG ALAN VAN DAM, MARTA VAN DAM, DELMAR DEAN VAN DAM, GERTRUDE JOAN VAN DAM
2011	GARY LEE VAN DAM, DEBBIE VAN DAM, CRAIG ALAN VAN DAM, MARTA VAN DAM, DELMAR DEAN VAN DAM, GERTRUDE JOAN VAN DAM
2012	GARY LEE VAN DAM, DEBBIE VAN DAM, CRAIG ALAN VAN DAM, MARTA VAN DAM, DELMAR DEAN VAN DAM, GERTRUDE JOAN VAN DAM

3382-017-015

Year	Record Title Owner
2000	GARY VAN DAM, DEBBIE VAN DAM, CRAIG VAN DAM, MARTA VAN DAM, DELMAR VAN DAM, GERTRUDE VAN DAM
2001	GARY VAN DAM, DEBBIE VAN DAM, CRAIG VAN DAM, MARTA VAN DAM, DELMAR VAN DAM, GERTRUDE VAN DAM
2002	GARY VAN DAM, DEBBIE VAN DAM, CRAIG VAN DAM, MARTA VAN DAM, DELMAR VAN DAM, GERTRUDE VAN DAM

3382-017-015

Year	Record Title Owner
2003	GARY VAN DAM, DEBBIE VAN DAM, CRAIG VAN DAM, MARTA VAN DAM, DELMAR VAN DAM, GERTRUDE VAN DAM
2004	GARY VAN DAM, DEBBIE VAN DAM, CRAIG VAN DAM, MARTA VAN DAM, DELMAR VAN DAM, GERTRUDE VAN DAM
2005	GARY VAN DAM, DEBBIE VAN DAM, CRAIG VAN DAM, MARTA VAN DAM, DELMAR VAN DAM, GERTRUDE VAN DAM
2007	GARY VAN DAM, DEBBIE VAN DAM, CRAIG VAN DAM, MARTA VAN DAM, DELMAR VAN DAM, GERTRUDE VAN DAM
2008	GARY VAN DAM, DEBBIE VAN DAM, CRAIG VAN DAM, MARTA VAN DAM, DELMAR VAN DAM, GERTRUDE VAN DAM
2009	GARY VAN DAM, DEBBIE VAN DAM, CRAIG VAN DAM, MARTA VAN DAM, DELMAR VAN DAM, GERTRUDE VAN DAM
2010	GARY VAN DAM, DEBBIE VAN DAM, VAN DAM FAMILY REVOCABLE TRUST, DELMAR VAN DAM, GERTRUDE VAN DAM
2011	GARY VAN DAM, DEBBIE VAN DAM, VAN DAM FAMILY REVOCABLE TRUST, DELMAR VAN DAM, GERTRUDE VAN DAM
2012	GARY VAN DAM, DEBBIE VAN DAM, CRAIG VAN DAM, DELMAR VAN DAM, GERTRUDE VAN DAM

3382-018-025

Year	Record Title Owner
2000	GARY VAN DAM, CRAIG ALAN VAN DAM, MARTA VAN DAM
2001	GARY VAN DAM, CRAIG ALAN VAN DAM, MARTA VAN DAM
2002	GARY VAN DAM, CRAIG ALAN VAN DAM, MARTA VAN DAM
2003	GARY VAN DAM, CRAIG ALAN VAN DAM, MARTA VAN DAM
2004	GARY VAN DAM, CRAIG ALAN VAN DAM, MARTA VAN DAM
2005	GARY VAN DAM, CRAIG ALAN VAN DAM, MARTA VAN DAM
2006	GARY VAN DAM, CRAIG ALAN VAN DAM, MARTA VAN DAM
2007	GARY VAN DAM, CRAIG ALAN VAN DAM, MARTA VAN DAM

3382-018-025

Year	Record Title Owner
2008	GARY VAN DAM, CRAIG ALAN VAN DAM, MARTA VAN DAM
2009	GARY VAN DAM, VAN DAM FAMILY REVOCABLE TRUST
2010	GARY VAN DAM, VAN DAM FAMILY REVOCABLE TRUST
2011	GARY VAN DAM, CRAIG VAN DAM
2012	GARY VAN DAM, CRAIG VAN DAM

3382-017-016

Year	Record Title Owner
2000	GARY VAN DAM, DEBBIE VAN DAM, CRAIG VAN DAM, MARTA VAN DAM, DELMAR VAN DAM, GERTRUDE VAN DAM
2001	GARY VAN DAM, DEBBIE VAN DAM, CRAIG VAN DAM, MARTA VAN DAM, DELMAR VAN DAM, GERTRUDE VAN DAM
2002	GARY VAN DAM, DEBBIE VAN DAM, CRAIG VAN DAM, MARTA VAN DAM, DELMAR VAN DAM, GERTRUDE VAN DAM
2003	GARY VAN DAM, DEBBIE VAN DAM, CRAIG VAN DAM, MARTA VAN DAM, DELMAR VAN DAM, GERTRUDE VAN DAM
2004	GARY VAN DAM, DEBBIE VAN DAM, CRAIG VAN DAM, MARTA VAN DAM, DELMAR VAN DAM, GERTRUDE VAN DAM
2005	GARY VAN DAM, DEBBIE VAN DAM, CRAIG VAN DAM, MARTA VAN DAM, DELMAR VAN DAM, GERTRUDE VAN DAM
2006	GARY VAN DAM, DEBBIE VAN DAM, CRAIG VAN DAM, MARTA VAN DAM, DELMAR VAN DAM, GERTRUDE VAN DAM
2007	GARY VAN DAM, DEBBIE VAN DAM, CRAIG VAN DAM, MARTA VAN DAM, DELMAR VAN DAM, GERTRUDE VAN DAM
2008	GARY VAN DAM, DEBBIE VAN DAM, CRAIG VAN DAM, MARTA VAN DAM, DELMAR VAN DAM, GERTRUDE VAN DAM
2009	GARY VAN DAM, DEBBIE VAN DAM, VAN DAM FAMILY REVOCABLE TRUST, DELMAR VAN DAM, GERTRUDE VAN DAM
2010	GARY VAN DAM, DEBBIE VAN DAM, VAN DAM FAMILY REVOCABLE TRUST, DELMAR VAN DAM, GERTRUDE VAN DAM

3382-017-016

Year	Record Title Owner
2011	GARY VAN DAM, DEBBIE VAN DAM, CRAIG VAN DAM, DELMAR VAN DAM, GERTRUDE VAN DAM
2012	GARY VAN DAM, DEBBIE VAN DAM, CRAIG VAN DAM, DELMAR VAN DAM, GERTRUDE VAN DAM

3382-024-015

Year	Record Title Owner
2000	GARY VAN DAM, DEBBIE VAN DAM, CRAIG VAN DAM, MARTA VAN DAM, DELMAR VAN DAM, GERTRUDE VAN DAM
2001	GARY VAN DAM, DEBBIE VAN DAM, CRAIG VAN DAM, MARTA VAN DAM, DELMAR VAN DAM, GERTRUDE VAN DAM
2002	GARY VAN DAM, DEBBIE VAN DAM, CRAIG VAN DAM, MARTA VAN DAM, DELMAR VAN DAM, GERTRUDE VAN DAM
2003	GARY VAN DAM, DEBBIE VAN DAM, CRAIG VAN DAM, MARTA VAN DAM, DELMAR VAN DAM, GERTRUDE VAN DAM
2004	GARY VAN DAM, DEBBIE VAN DAM, CRAIG VAN DAM, MARTA VAN DAM, DELMAR VAN DAM, GERTRUDE VAN DAM
2005	GARY VAN DAM, DEBBIE VAN DAM, CRAIG VAN DAM, MARTA VAN DAM, DELMAR VAN DAM, GERTRUDE VAN DAM
2006	GARY VAN DAM, DEBBIE VAN DAM, CRAIG VAN DAM, MARTA VAN DAM, DELMAR VAN DAM, GERTRUDE VAN DAM
2007	GARY VAN DAM, DEBBIE VAN DAM, CRAIG VAN DAM, MARTA VAN DAM, DELMAR VAN DAM, GERTRUDE VAN DAM
2008	GARY VAN DAM, DEBBIE VAN DAM, CRAIG VAN DAM, MARTA VAN DAM, DELMAR VAN DAM, GERTRUDE VAN DAM
2009	GARY VAN DAM, DEBBIE VAN DAM, VAN DAM FAMILY REVOCABLE TRUST, DELMAR VAN DAM, GERTRUDE VAN DAM
2010	GARY VAN DAM, DEBBIE VAN DAM, VAN DAM FAMILY REVOCABLE TRUST, DELMAR VAN DAM, GERTRUDE VAN DAM
2011	GARY VAN DAM, DEBBIE VAN DAM, CRAIG VAN DAM, DELMAR VAN DAM, GERTRUDE VAN DAM
2012	GARY VAN DAM, DEBBIE VAN DAM, VAN DAM FAMILY TRUST, DELMAR

HDD000245

3382-017-016

Year	Record Title Owner
	VAN DAM, GERTRUDE VAN DAM

3382-018-028

Year	Record Title Owner
2000	GARY VAN DAM, DEBBIE VAN DAM, CRAIG VAN DAM, MARTA VAN DAM, DELMAR VAN DAM, GERTRUDE VAN DAM
2001	GARY VAN DAM, DEBBIE VAN DAM, CRAIG VAN DAM, MARTA VAN DAM, DELMAR VAN DAM, GERTRUDE VAN DAM
2002	GARY VAN DAM, DEBBIE VAN DAM, CRAIG VAN DAM, MARTA VAN DAM, DELMAR VAN DAM, GERTRUDE VAN DAM
2003	GARY VAN DAM, DEBBIE VAN DAM, CRAIG VAN DAM, MARTA VAN DAM, DELMAR VAN DAM, GERTRUDE VAN DAM
2004	GARY VAN DAM, DEBBIE VAN DAM, CRAIG VAN DAM, MARTA VAN DAM, DELMAR VAN DAM, GERTRUDE VAN DAM
2005	GARY VAN DAM, DEBBIE VAN DAM, CRAIG VAN DAM, MARTA VAN DAM, DELMAR VAN DAM, GERTRUDE VAN DAM
2006	GARY VAN DAM, DEBBIE VAN DAM, CRAIG VAN DAM, MARTA VAN DAM, DELMAR VAN DAM, GERTRUDE VAN DAM
2007	GARY VAN DAM, DEBBIE VAN DAM, CRAIG VAN DAM, MARTA VAN DAM, DELMAR VAN DAM, GERTRUDE VAN DAM
2008	GARY VAN DAM, DEBBIE VAN DAM, CRAIG VAN DAM, MARTA VAN DAM, DELMAR VAN DAM, GERTRUDE VAN DAM
2009	GARY VAN DAM, DEBBIE VAN DAM, VAN DAM FAMILY REVOCABLE TRUST, DELMAR VAN DAM, GERTRUDE VAN DAM
2010	GARY VAN DAM, DEBBIE VAN DAM, VAN DAM FAMILY REVOCABLE TRUST, DELMAR VAN DAM, GERTRUDE VAN DAM
2011	GARY VAN DAM, DEBBIE VAN DAM, CRAIG VAN DAM, DELMAR VAN DAM, GERTRUDE VAN DAM
2012	GARY VAN DAM, DEBBIE VAN DAM, CRAIG VAN DAM, DELMAR VAN DAM, GERTRUDE VAN DAM

3382-024-016

Year	Record Title Owner
2000	GARY VAN DAM, DEBBIE VAN DAM, CRAIG VAN DAM, MARTA VAN DAM, DELMAR VAN DAM, GERTRUDE VAN DAM
2001	GARY VAN DAM, DEBBIE VAN DAM, CRAIG VAN DAM, MARTA VAN DAM, DELMAR VAN DAM, GERTRUDE VAN DAM
2002	GARY VAN DAM, DEBBIE VAN DAM, CRAIG VAN DAM, MARTA VAN DAM, DELMAR VAN DAM, GERTRUDE VAN DAM
2003	GARY VAN DAM, DEBBIE VAN DAM, CRAIG VAN DAM, MARTA VAN DAM, DELMAR VAN DAM, GERTRUDE VAN DAM
2004	GARY VAN DAM, DEBBIE VAN DAM, CRAIG VAN DAM, MARTA VAN DAM, DELMAR VAN DAM, GERTRUDE VAN DAM
2005	GARY VAN DAM, DEBBIE VAN DAM, CRAIG VAN DAM, MARTA VAN DAM, DELMAR VAN DAM, GERTRUDE VAN DAM
2006	GARY VAN DAM, DEBBIE VAN DAM, CRAIG VAN DAM, MARTA VAN DAM, DELMAR VAN DAM, GERTRUDE VAN DAM
2007	GARY VAN DAM, DEBBIE VAN DAM, CRAIG VAN DAM, MARTA VAN DAM, DELMAR VAN DAM, GERTRUDE VAN DAM
2008	GARY VAN DAM, DEBBIE VAN DAM, CRAIG VAN DAM, MARTA VAN DAM, DELMAR VAN DAM, GERTRUDE VAN DAM
2009	GARY VAN DAM, DEBBIE VAN DAM, VAN DAM FAMILY REVOCABLE TRUST, DELMAR VAN DAM, GERTRUDE VAN DAM
2010	GARY VAN DAM, DEBBIE VAN DAM, VAN DAM FAMILY REVOCABLE TRUST, DELMAR VAN DAM, GERTRUDE VAN DAM
2011	GARY VAN DAM, DEBBIE VAN DAM, CRAIG VAN DAM, DELMAR VAN DAM, GERTRUDE VAN DAM
2012	GARY VAN DAM, DEBBIE VAN DAM, CRAIG VAN DAM, DELMAR VAN DAM, GERTRUDE VAN DAM

3307-009-038

Year	Record Title Owner
2000	DELMAR D. VAN DAM AND GERTRUDE JOAN VAN DAM
2001	DELMAR D. VAN DAM AND GERTRUDE JOAN VAN DAM

3307-009-038

Year	Record Title Owner
2002	DELMAR D. VAN DAM AND GERTRUDE JOAN VAN DAM
2003	DELMAR D. VAN DAM AND GERTRUDE JOAN VAN DAM
2004	DELMAR D. VAN DAM AND GERTRUDE JOAN VAN DAM
2005	DELMAR D. VAN DAM AND GERTRUDE JOAN VAN DAM
2006	DELMAR D. VAN DAM AND GERTRUDE JOAN VAN DAM
2007	DELMAR D. VAN DAM AND GERTRUDE JOAN VAN DAM
2008	DELMAR D. VAN DAM AND GERTRUDE JOAN VAN DAM
2009	DELMAR D. VAN DAM AND GERTRUDE JOAN VAN DAM
2010	DELMAR D. VAN DAM AND GERTRUDE JOAN VAN DAM
2011	DELMAR D. VAN DAM AND GERTRUDE JOAN VAN DAM
2012	DELMAR D. VAN DAM AND GERTRUDE JOAN VAN DAM

3307-009-086

Year	Record Title Owner
2000	EDWARD CHARLES FIRSICK
2001	EDWARD CHARLES FIRSICK
2002	EDWARD CHARLES FIRSICK
2003	EDWARD CHARLES FIRSICK
2004	EDWARD CHARLES FIRSICK
2005	EDWARD CHARLES FIRSICK
2006	EDWARD CHARLES FIRSICK
2007	EDWARD CHARLES FIRSICK
2008	EDWARD CHARLES FIRSICK
2009	EDWARD CHARLES FIRSICK

3307-009-086

Year	Record Title Owner
2010	EDWARD CHARLES FIRSICK
2011	DELMAR VAN DAM, GARY VAN DAM
2012	DELMAR VAN DAM, GARY VAN DAM

3307-009-042

Year	Record Title Owner
2000	DELMAR D. VAN DAM, GERTRUDE JOAN VAN DAM
2001	DELMAR D. VAN DAM, GERTRUDE JOAN VAN DAM
2002	DELMAR D. VAN DAM, GERTRUDE JOAN VAN DAM
2003	DELMAR D. VAN DAM, GERTRUDE JOAN VAN DAM
2004	DELMAR D. VAN DAM, GERTRUDE JOAN VAN DAM
2005	DELMAR D. VAN DAM, GERTRUDE JOAN VAN DAM
2006	DELMAR D. VAN DAM, GERTRUDE JOAN VAN DAM
2007	DELMAR D. VAN DAM, GERTRUDE JOAN VAN DAM
2008	DELMAR D. VAN DAM, GERTRUDE JOAN VAN DAM
2009	DELMAR D. VAN DAM, GERTRUDE JOAN VAN DAM
2010	DELMAR D. VAN DAM, GERTRUDE JOAN VAN DAM
2011	DELMAR D. VAN DAM, GERTRUDE JOAN VAN DAM
2012	DELMAR D. VAN DAM, GERTRUDE JOAN VAN DAM

3307-009-085

Year	Record Title Owner
2000	EDWARD CHARLES FIRSICK
2001	EDWARD CHARLES FIRSICK

3307-009-085

Year	Record Title Owner
2002	EDWARD CHARLES FIRSICK
2003	EDWARD CHARLES FIRSICK
2004	EDWARD CHARLES FIRSICK
2005	EDWARD CHARLES FIRSICK
2006	HIGH DESERT DAIRY
2007	HIGH DESERT DAIRY
2008	HIGH DESERT DAIRY
2009	HIGH DESERT DAIRY
2010	HIGH DESERT DAIRY
2011	HIGH DESERT DAIRY
2012	HIGH DESERT DAIRY

3307-009-083

Year	Record Title Owner
2000	CHIAO-LIANG JULIANA CHING
2001	CHIAO-LIANG JULIANA CHING
2002	CHIAO-LIANG JULIANA CHING
2003	CHIAO-LIANG JULIANA CHING
2004	DELMAR VAN DAM, GARY VAN DAM, AND CRAIG VAN DAM
2005	DELMAR VAN DAM, GARY VAN DAM, AND CRAIG VAN DAM
2007	DELMAR VAN DAM, GARY VAN DAM, AND CRAIG VAN DAM
2008	DELMAR VAN DAM, GARY VAN DAM, AND CRAIG VAN DAM
2009	DELMAR VAN DAM, GARY VAN DAM, AND CRAIG VAN DAM
2010	DELMAR VAN DAM, GARY VAN DAM, AND CRAIG VAN DAM

3307-009-083

Year	Record Title Owner
2011	DELMAR VAN DAM, GARY VAN DAM, AND CRAIG VAN DAM
2012	DELMAR VAN DAM, GARY VAN DAM, AND CRAIG VAN DAM

3307-009-084

Year	Record Title Owner
2000	CHIAO-LIANG JULIANA CHING
2001	CHIAO-LIANG JULIANA CHING
2002	CHIAO-LIANG JULIANA CHING
2003	CHIAO-LIANG JULIANA CHING
2004	DELMAR VAN DAM, GARY VAN DAM, CRAIG VAN DAM
2005	DELMAR VAN DAM, GARY VAN DAM, CRAIG VAN DAM
2006	DELMAR VAN DAM, GARY VAN DAM, CRAIG VAN DAM
2007	DELMAR VAN DAM, GARY VAN DAM, CRAIG VAN DAM
2008	DELMAR VAN DAM, GARY VAN DAM, CRAIG VAN DAM
2009	DELMAR VAN DAM, GARY VAN DAM, CRAIG VAN DAM
2010	DELMAR VAN DAM, GARY VAN DAM, CRAIG VAN DAM
2011	DELMAR VAN DAM, GARY VAN DAM, CRAIG VAN DAM
2012	DELMAR VAN DAM, GARY VAN DAM, CRAIG VAN DAM

3307-012-026

Year	Record Title Owner
2000	ANTELOPE VALLBY DAIRY, A GENERAL PARTNERSHIP
2001	ANTELOPE VALLEY DAIRY, A GENERAL PARTNERSHIP
2002	ANTELOPE VALLEY DAIRY, A GENERAL PARTNERSHIP

3307-012-026

Year	Record Title Owner
2003	ANTELOPE VALLEY DAIRY, A GENERAL PARTNERSHIP
2004	ANTELOPE VALLEY DAIRY, A GENERAL PARTNERSHIP
2005	ANTELOPE VALLEY DAIRY, A GENERAL PARTNERSHIP
2006	DELMAR D. VAN DAM AND GERTRUDE JOAN VAN DAM
2007	DELMAR D. VAN DAM AND GERTRUDE JOAN VAN DAM
2008	DELMAR D. VAN DAM AND GERTRUDE JOAN VAN DAM
2009	DELMAR D. VAN DAM AND GERTRUDE JOAN VAN DAM
2010	DELMAR D. VAN DAM AND GERTRUDE JOAN VAN DAM
2011	DELMAR D. VAN DAM AND GERTRUDE JOAN VAN DAM
2012	DELMAR D. VAN DAM AND GERTRUDE JOAN VAN DAM

3307-012-027

Year	Record Title Owner
2000	YOSHIHISA KOHARA, KENICHI KOHARA, YASU NAKAWATASAE
2001	YOSHIHISA KOHARA, KENICHI KOHARA, YASU NAKAWATASAE
2002	YOSHIHISA KOHARA, KENICHI KOHARA, YASU NAKAWATASAE
2003	YOSHIHISA KOHARA, KENICHI KOHARA, YASU NAKAWATASAE
2004	YOSHIHISA KOHARA, KENICHI KOHARA, YASU NAKAWATASAE
2005	YOSHIHISA KOHARA, KENICHI KOHARA, YASU NAKAWATASAE
2006	YOSHIHISA KOHARA, KENICHI KOHARA, YASU NAKAWATASAE
2007	YOSHIHISA KOHARA, KENICHI KOHARA, YASU NAKAWATASAE
2008	YOSHIHISA KOHARA, KENICHI KOHARA, YASU NAKAWATASAE
2009	YOSHIHISA KOHARA, KENICHI KOHARA, YASU NAKAWATASAE
2010	YOSHIHISA KOHARA, KENICHI KOHARA, YASU NAKAWATASAE

3307-012-027

Year	Record Title Owner
2011	YOSHIIISA KOHARA, KENICHI KOHARA, YASUNAKAWATASAE
2012	DEJ.MAR VAN DAM AND GARY VAN DAM

3307-013-001

Year	Record Title Owner
2000	FUJITO YOKOTAKE REVOCABLE LIVING TRUST
2001	FUJITO YOKOTAKE REVOCABLE LIVING TRUST
2002	FUJITO YOKOTAKE REVOCABLE LIVING TRUST
2003	FUJITO YOKOTAKE REVOCABLE LIVING TRUST
2004	FUJITO YOKOTAKE REVOCABLE LIVING TRUST
2005	FUJITO YOKOTAKE REVOCABLE LIVING TRUST
2006	FUJITO YOKOTAKE REVOCABLE LIVING TRUST
2007	GARY VAN DAM
2008	GARY VAN DAM
2009	GARY VAN DAM
2010	GARY VAN DAM
2011	GARY VAN DAM
2012	GARY VAN DAM

3307-015-024

Year	Record Title Owner
2000	GARY VAN DAM, DEBRA LYNN VAN DAM
2001	GARY VAN DAM, DEBRA LYNN VAN DAM
2002	GARY VAN DAM, DEBRA LYNN VAN DAM

3307-015-024

Year	Record Title Owner
2003	GARY VAN DAM, DEBRA LYNN VAN DAM
2004	GARY VAN DAM, DEBRA LYNN VAN DAM
2005	GARY VAN DAM, DEBRA LYNN VAN DAM
2006	GARY VAN DAM, DEBRA LYNN VAN DAM
2007	GARY VAN DAM, DEBRA LYNN VAN DAM
2008	GARY VAN DAM, DEBRA LYNN VAN DAM
2009	GARY VAN DAM, DEBRA LYNN VAN DAM
2010	GARY VAN DAM, DEBRA LYNN VAN DAM
2011	GARY VAN DAM, DEBRA LYNN VAN DAM
2012	GARY VAN DAM, DEBRA LYNN VAN DAM

3307-014-016

Year	Record Title Owner
2000	RALPH R. TURNER AND ROSALIE TURNER, GERALD W. FEINBERG AND ROSALIE TURNER
2001	RALPH R. TURNER AND ROSALIE TURNER, GERALD W. FEINBERG AND ROSALIE TURNER
2002	RALPH R. TURNER AND ROSALIE TURNER, GERALD W. FEINBERG AND ROSALIE TURNER
2003	RALPH R. TURNER AND ROSALIE TURNER, GERALD W. FEINBERG AND ROSALIE TURNER
2004	RALPH R. TURNER AND ROSALIE TURNER, GERALD W. FEINBERG AND ROSALIE TURNER
2005	RALPH R. TURNER AND ROSALIE TURNER, GERALD W. FEINBERG AND ROSALIE TURNER
2006	HIGH DESERT DAIRY
2007	HIGH DESERT DAIRY

3307-014-016

Year	Record Title Owner
2008	HIGH DESERT DAIRY
2009	HIGH DESERT DAIRY
2010	HIGH DESERT DAIRY
2011	HIGH DESERT DAIRY
2012	HIGH DESERT DAIRY

3302-023-005

Year	Record Title Owner
2000	LOIS B AND HORACE C. WINKLE JR. REVOCABLE FAMILY TRUST
2001	LOIS B AND HORACE C. WINKLE JR. REVOCABLE FAMILY TRUST
2002	LOIS B AND HORACE C. WINKLE JR. REVOCABLE FAMILY TRUST
2003	CRAIG ALAN VAN DAM, MARTA LYNN VAN DAM, DELMAR DEAN VAN DAM, GERT JOAN VAN DAM, GARY LEE VAN DAM, DEBBIE LYNN VAN DAM
2004	CRAIG ALAN VAN DAM, MARTA LYNN VAN DAM, DELMAR DEAN VAN DAM, GERT JOAN VAN DAM, GARY LEE VAN DAM, DEBBIE LYNN VAN DAM
2005	CRAIG ALAN VAN DAM, MARTA LYNN VAN DAM, DELMAR DEAN VAN DAM, GERT JOAN VAN DAM, GARY LEE VAN DAM, DEBBIE LYNN VAN DAM
2006	CRAIG ALAN VAN DAM, MARTA LYNN VAN DAM, DELMAR DEAN VAN DAM, GERT JOAN VAN DAM, GARY LEE VAN DAM, DEBBIE LYNN VAN DAM
2007	CRAIG ALAN VAN DAM, MARTA LYNN VAN DAM, DELMAR DEAN VAN DAM, GERT JOAN VAN DAM, GARY LEE VAN DAM, DEBBIE LYNN VAN DAM
2008	CRAIG ALAN VAN DAM, MARTA LYNN VAN DAM, DELMAR DEAN VAN DAM, GERT JOAN VAN DAM, GARY LEE VAN DAM, DEBBIE LYNN VAN DAM
2009	CRAIG ALAN VAN DAM, MARTA LYNN VAN DAM, DELMAR DEAN VAN DAM, GERT JOAN VAN DAM, GARY LEE VAN DAM, DEBBIE LYNN VAN DAM
2010	CRAIG ALAN VAN DAM, MARTA LYNN VAN DAM, DELMAR DEAN VAN DAM, GERT JOAN VAN DAM, GARY LEE VAN DAM, DEBBIE LYNN VAN DAM
2011	CRAIG ALAN VAN DAM, MARTA LYNN VAN DAM, DELMAR DEAN VAN DAM, GERT JOAN VAN DAM, GARY LEE VAN DAM, DEBBIE LYNN VAN DAM

HDD000255

3302-023-005

Year	Record Title Owner
2012	CRAIG ALAN VAN DAM, MARTA LYNN VAN DAM, DELMAR DEAN VAN DAM, GERT JOAN VAN DAM, GARY LEE VAN DAM, DEBBIE LYNN VAN DAM

3302-024-001

Year	Record Title Owner
2000	DELMAR D. VAN DAM, GERTRUDE VAN DAM
2001	DELMAR D. VAN DAM, GERTRUDE VAN DAM
2002	DELMAR D. VAN DAM, GERTRUDE VAN DAM
2003	DELMAR D. VAN DAM, GERTRUDE VAN DAM
2004	DELMAR D. VAN DAM, GERTRUDE VAN DAM
2005	DELMAR D. VAN DAM, GERTRUDE VAN DAM
2006	DELMAR D. VAN DAM, GERTRUDE VAN DAM
2007	DELMAR D. VAN DAM, GERTRUDE VAN DAM
2008	DELMAR D. VAN DAM, GERTRUDE VAN DAM
2009	DELMAR D. VAN DAM, GERTRUDE VAN DAM
2010	DELMAR D. VAN DAM, GERTRUDE VAN DAM
2011	DELMAR D. VAN DAM, GERTRUDE VAN DAM
2012	DELMAR D. VAN DAM, GERTRUDE VAN DAM

3302-031-003

Year	Record Title Owner
2000	DELMAR D. VAN DAM, GERTRUDE JOAN VAN DAM
2001	DELMAR D. VAN DAM, GERTRUDE JOAN VAN DAM
2002	DELMAR D. VAN DAM, GERTRUDE JOAN VAN DAM

3302-031-003

Year	Record Title Owner
2003	DELMAR D. VAN DAM, GERTRUDE JOAN VAN DAM
2004	DELMAR D. VAN DAM, GERTRUDE JOAN VAN DAM
2005	DELMAR D. VAN DAM, GERTRUDE JOAN VAN DAM
2006	DELMAR D. VAN DAM, GERTRUDE JOAN VAN DAM
2007	DELMAR D. VAN DAM, GERTRUDE JOAN VAN DAM
2008	DELMAR D. VAN DAM, GERTRUDE JOAN VAN DAM
2009	DELMAR D. VAN DAM, GERTRUDE JOAN VAN DAM
2010	DELMAR D. VAN DAM, GERTRUDE JOAN VAN DAM
2011	DELMAR D. VAN DAM, GERTRUDE JOAN VAN DAM
2012	DELMAR D. VAN DAM, GERTRUDE JOAN VAN DAM

3376-009-009

Year	Record Title Owner
2000	DENNIS L. AND MARJORIE E. GROVEN REVOCABLE FAMILY TRUST
2001	DENNIS L. AND MARJORIE E. GROVEN REVOCABLE FAMILY TRUST
2002	DENNIS L. AND MARJORIE E. GROVEN REVOCABLE FAMILY TRUST
2003	DENNIS L. AND MARJORIE E. GROVEN REVOCABLE FAMILY TRUST
2004	DENNIS L. AND MARJORIE E. GROVEN REVOCABLE FAMILY TRUST
2005	DENNIS L. AND MARJORIE E. GROVEN REVOCABLE FAMILY TRUST
2006	DENNIS L. AND MARJORIE E. GROVEN REVOCABLE FAMILY TRUST
2007	DENNIS L. AND MARJORIE E. GROVEN REVOCABLE FAMILY TRUST
2008	DENNIS L. AND MARJORIE E. GROVEN REVOCABLE FAMILY TRUST
2009	DENNIS L. AND MARJORIE E. GROVEN REVOCABLE FAMILY TRUST
2010	DELMAR D. VAN DAM AND GERTRUDE J. VAN DAM FAMILY TRUST

3376-009-009

Year	Record Title Owner
2011	DELMAR D. VAN DAM AND GERTRUDE J. VAN DAM FAMILY TRUST
2012	DELMAR D. VAN DAM AND GERTRUDE J. VAN DAM FAMILY TRUST

HDD000258

EXHIBIT "D"



10180 Telegraph Rd.
Van Nuys, CA 91411
805-654-7512/PAX 75512
Fax: 805-654-7175/75125
Mobile: 805-338-1398
rick.koch@sce.com

Rick Koch
Technical Specialist
Business Customer Division
Hydraulic/Industrial Services

High Desert Dairy
Lake Big Well - SW#029-8287-95
complete billing history

Customer Name	Cust Num	Serv Acct Num	Meter Num	Street Addr	City Name	Zip	Billing Mo/Yr	Meter Read Date	Start Rate	Bill Amt	KWH Usage	Maximum KWH	Billing Days	Total kWh/year	AP Produced/year
HIGH DESERT DAIRY	4753	29829795	V349N-018354	7361 E AVENUE H # 8	LANCASTER	93535	July, 2007	07/13/07	TOU-PA-B	\$12,351.29	114,226	273.6	25		
HIGH DESERT DAIRY	4753	29829795	V349N-018354	7361 E AVENUE H # 8	LANCASTER	93535	August, 2007	08/13/07	TOU-PA-B	\$14,399.64	133,284	269.3	31		
HIGH DESERT DAIRY	4753	29829795	V349N-018354	7361 E AVENUE H # 8	LANCASTER	93535	September, 2007	09/12/07	TOU-PA-B	\$6,250.86	27,744	267.4	30		
HIGH DESERT DAIRY	4753	29829795	V349N-018354	7361 E AVENUE H # 8	LANCASTER	93535	October, 2007	10/12/07	TOU-PA-B	\$79.65	0	0.0	30		
HIGH DESERT DAIRY	4753	29829795	V349N-018354	7361 E AVENUE H # 8	LANCASTER	93535	November, 2007	11/13/07	TOU-PA-B	\$79.65	0	0.0	30		
HIGH DESERT DAIRY	4753	29829795	V349N-018354	7361 E AVENUE H # 8	LANCASTER	93535	December, 2007	12/13/07	TOU-PA-B	\$3,091.83	27,660	267.4	30		
HIGH DESERT DAIRY	4753	29829795	V349N-018354	7361 E AVENUE H # 8	LANCASTER	93535	January, 2008	01/15/08	TOU-PA-B	\$70.65	0	0.0	31		
HIGH DESERT DAIRY	4753	29829795	V349N-018354	7361 E AVENUE H # 8	LANCASTER	93535	February, 2008	02/13/08	TOU-PA-B	\$79.65	0	0.0	30		
HIGH DESERT DAIRY	4753	29829795	V349N-018354	7361 E AVENUE H # 8	LANCASTER	93535	March, 2008	03/14/08	TOU-PA-B	\$5,867.71	62,533	265.4	30		
HIGH DESERT DAIRY	4753	29829795	V349N-018354	7361 E AVENUE H # 8	LANCASTER	93535	April, 2008	04/15/08	TOU-PA-B	\$10,285.68	132,788	274.6	32		
HIGH DESERT DAIRY	4753	29829795	V349N-018354	7361 E AVENUE H # 8	LANCASTER	93535	May, 2008	05/14/08	TOU-PA-B	\$8,486.04	99,623	278.4	29		
HIGH DESERT DAIRY	4753	29829795	V349N-018354	7361 E AVENUE H # 8	LANCASTER	93535	June, 2008	06/13/08	TOU-PA-B	\$9,301.23	91,934	275.0	30		
HIGH DESERT DAIRY	4753	29829795	V349N-018354	7361 E AVENUE H # 8	LANCASTER	93535	July, 2008	07/15/08	TOU-PA-B	\$13,778.49	147,133	273.4	32		
HIGH DESERT DAIRY	4753	29829795	V349N-018354	7361 E AVENUE H # 8	LANCASTER	93535	August, 2008	08/13/08	TOU-PA-B	\$9,743.03	79,985	282.7	29		
HIGH DESERT DAIRY	4753	29829795	V349N-018354	7361 E AVENUE H # 8	LANCASTER	93535	September, 2008	09/12/08	TOU-PA-B	\$14,840.40	155,548	290.9	30		
HIGH DESERT DAIRY	4753	29829795	V349N-018354	7361 E AVENUE H # 8	LANCASTER	93535	October, 2008	10/15/08	TOU-PA-B	\$11,723.12	131,863	276.0	33		
HIGH DESERT DAIRY	4753	29829795	V349N-018354	7361 E AVENUE H # 8	LANCASTER	93535	November, 2008	11/13/08	TOU-PA-B	\$4,606.49	45,414	275.6	29		
HIGH DESERT DAIRY	4753	29829795	V349N-018354	7361 E AVENUE H # 8	LANCASTER	93535	December, 2008	12/15/08	TOU-PA-B	\$87.92	0	0.0	32		
HIGH DESERT DAIRY	4753	29829795	V349N-018354	7361 E AVENUE H # 8	LANCASTER	93535	January, 2009	01/15/09	TOU-PA-B	\$87.92	0	0.0	31		
HIGH DESERT DAIRY	4753	29829795	V349N-018354	7361 E AVENUE H # 8	LANCASTER	93535	February, 2009	02/13/09	TOU-PA-B	\$87.92	0	0.0	28		
HIGH DESERT DAIRY	4753	29829795	V349N-018354	7361 E AVENUE H # 8	LANCASTER	93535	March, 2009	03/17/09	TOU-PA-B	\$5,815.26	67,556	251.3	32		
HIGH DESERT DAIRY	4753	29829795	V349N-018354	7361 E AVENUE H # 8	LANCASTER	93535	April, 2009	04/16/09	TOU-PA-B	\$7,842.75	102,816	290.4	30		
HIGH DESERT DAIRY	4753	29829795	V349N-018354	7361 E AVENUE H # 8	LANCASTER	93535	May, 2009	05/15/09	TOU-PA-B	\$10,753.04	142,019	288.5	29		
HIGH DESERT DAIRY	4753	29829795	V349N-018354	7361 E AVENUE H # 8	LANCASTER	93535	June, 2009	06/16/09	TOU-PA-B	\$12,615.75	154,384	282.7	32		
HIGH DESERT DAIRY	4753	29829795	V349N-018354	7361 E AVENUE H # 8	LANCASTER	93535	July, 2009	07/16/09	TOU-PA-B	\$12,659.49	127,122	280.3	30		
HIGH DESERT DAIRY	4753	29829795	V349N-018354	7361 E AVENUE H # 8	LANCASTER	93535	August, 2009	08/14/09	TOU-PA-B	\$12,001.91	117,581	270.2	29		
HIGH DESERT DAIRY	4753	29829795	V349N-018354	7361 E AVENUE H # 8	LANCASTER	93535	September, 2009	09/15/09	TOU-PA-B	\$12,727.43	137,205	274.6	32		
HIGH DESERT DAIRY	4753	29829795	V349N-018354	7361 E AVENUE H # 8	LANCASTER	93535	October, 2009	10/15/09	TOU-PA-B	\$10,585.27	106,783	276.0	30		
HIGH DESERT DAIRY	4753	29829795	V349N-018354	7361 E AVENUE H # 8	LANCASTER	93535	November, 2009	11/16/09	TOU-PA-B	\$5,880.07	60,154	276.0	32		
HIGH DESERT DAIRY	4753	29829795	V349N-018354	7361 E AVENUE H # 8	LANCASTER	93535	December, 2009	12/16/09	TOU-PA-B	\$118.88	0	0.0	30		
HIGH DESERT DAIRY	4753	29829795	V349N-018354	7361 E AVENUE H # 8	LANCASTER	93535	January, 2010	01/15/10	TOU-PA-B	\$118.88	0	0.0	30		
HIGH DESERT DAIRY	4753	29829795	V349N-018354	7361 E AVENUE H # 8	LANCASTER	93535	February, 2010	02/13/10	TOU-PA-B	\$118.88	0	0.0	32		
HIGH DESERT DAIRY	4753	29829795	V349N-018354	7361 E AVENUE H # 8	LANCASTER	93535	March, 2010	03/17/10	TOU-PA-B	\$124.18	0	0.0	29		
HIGH DESERT DAIRY	4753	29829795	V349N-018354	7361 E AVENUE H # 8	LANCASTER	93535	April, 2010	04/15/10	TOU-PA-B	\$7,453.92	79,303	284.2	29		
HIGH DESERT DAIRY	4753	29829795	V349N-018354	7361 E AVENUE H # 8	LANCASTER	93535	May, 2010	05/14/10	TOU-PA-B	\$9,465.87	110,982	285.1	29		
HIGH DESERT DAIRY	4753	29829795	V349N-018354	7361 E AVENUE H # 8	LANCASTER	93535	June, 2010	06/15/10	TOU-PA-B	\$10,639.09	133,144	292.3	32		
HIGH DESERT DAIRY	4753	29829795	V349N-018354	7361 E AVENUE H # 8	LANCASTER	93535	July, 2010	07/15/10	TOU-PA-B	\$11,396.12	133,731	287.6	30		
HIGH DESERT DAIRY	4753	29829795	V349N-018354	7361 E AVENUE H # 8	LANCASTER	93535	August, 2010	08/13/10	TOU-PA-B	\$11,991.53	140,651	287.5	29		
HIGH DESERT DAIRY	4753	29829795	V349N-018354	7361 E AVENUE H # 8	LANCASTER	93535	September, 2010	09/14/10	TOU-PA-B	\$12,730.82	152,866	281.8	32		
HIGH DESERT DAIRY	4753	29829795	V349N-018354	7361 E AVENUE H # 8	LANCASTER	93535	October, 2010	10/14/10	TOU-PA-B	\$9,609.11	113,259	282.2	30		
HIGH DESERT DAIRY	4753	29829795	V349N-018354	7361 E AVENUE H # 8	LANCASTER	93535	November, 2010	11/10/10	TOU-PA-B	\$8,647.27	103,440	289.3	27		
HIGH DESERT DAIRY	4753	29829795	V349N-018354	7361 E AVENUE H # 8	LANCASTER	93535	December, 2010	12/14/10	TOU-PA-B	\$247.83	3	11.0	34		
HIGH DESERT DAIRY	4753	29829795	V349N-018354	7361 E AVENUE H # 8	LANCASTER	93535	January, 2011	01/14/11	TOU-PA-B	\$128.47	0	0.0	31		
HIGH DESERT DAIRY	4753	29829795	V349N-018354	7361 E AVENUE H # 8	LANCASTER	93535	February, 2011	02/14/11	TOU-PA-B	\$128.47	0	0.0	31		
HIGH DESERT DAIRY	4753	29829795	V349N-018354	7361 E AVENUE H # 8	LANCASTER	93535	March, 2011	03/16/11	TOU-PA-B	\$5,214.23	42,408	287.0	30		
HIGH DESERT DAIRY	4753	29829795	V349N-018354	7361 E AVENUE H # 8	LANCASTER	93535	April, 2011	04/14/11	TOU-PA-B	\$7,703.48	63,517	283.7	29		
HIGH DESERT DAIRY	4753	29829795	V349N-018354	7361 E AVENUE H # 8	LANCASTER	93535	May, 2011	05/13/11	TOU-PA-B	\$10,009.22	113,468	285.8	29		
HIGH DESERT DAIRY	4753	29829795	V349N-018354	7361 E AVENUE H # 8	LANCASTER	93535	June, 2011	06/14/11	TOU-PA-B	\$7,665.99	87,597	283.3	30		
HIGH DESERT DAIRY	4753	29829795	V349N-018354	7361 E AVENUE H # 8	LANCASTER	93535	July, 2011	07/14/11	TOU-PA-B	\$10,511.56	145,048	290.9	29		
HIGH DESERT DAIRY	4753	29829795	V349N-018354	7361 E AVENUE H # 8	LANCASTER	93535	August, 2011	08/12/11	TOU-PA-B	\$10,842.86	139,453	290.4	32		
HIGH DESERT DAIRY	4753	29829795	V349N-018354	7361 E AVENUE H # 8	LANCASTER	93535	September, 2011	09/13/11	TOU-PA-B	\$11,234.86	153,340				

HDD000003

High Desert Dairy
 Lake Big Wull- S/A#029-8297-55
 complete billing history

HIGH DESERT DAIRY	4753	29829795	V349N-018354	7361 E AVENUE H # 8	LANCASTER	93535	October, 2011	10/14/11	TOU-PA-B-I	\$12,927.96	177,444	208.5	31		
HIGH DESERT DAIRY	4753	29829796	V349N-018354	7361 E AVENUE H # 8	LANCASTER	93535	November, 2011	11/15/11	TOU-PA-B-I	\$3,318.34	16,277	283.2	32		
HIGH DESERT DAIRY	4753	29829795	V349N-018354	7361 E AVENUE H # 8	LANCASTER	93535	December, 2011	12/15/11	TOU-PA-B-I	\$129.41	0	0.0	30		
HIGH DESERT DAIRY	4753	29829795	V349N-018354	7361 E AVENUE H # 8	LANCASTER	93535	January, 2012	01/16/12	TOU-PA-B-I	\$129.41	0	0.0	32	963,552	1368.7
HIGH DESERT DAIRY	4753	29829795	V349N-018354	7361 E AVENUE H # 8	LANCASTER	93535	February, 2012	02/14/12	TOU-PA-B-I	\$3,089.40	11,963	278.9	29		
HIGH DESERT DAIRY	4753	29829795	V349N-018354	7361 E AVENUE H # 8	LANCASTER	93535	March, 2012	03/16/12	TOU-PA-B-I	\$6,420.35	78,388	281.8	30		
HIGH DESERT DAIRY	4753	29829795	V349N-018354	7361 E AVENUE H # 8	LANCASTER	93535	April, 2012	04/13/12	TOU-PA-B-I	\$7,173.96	96,058	281.3	29		
HIGH DESERT DAIRY	4753	29829795	V349N-018354	7361 E AVENUE H # 8	LANCASTER	93535	May, 2012	05/14/12	TOU-PA-B-I	\$5,237.20	57,416	280.8	31		
HIGH DESERT DAIRY	4753	29829795	V349N-018354	7361 E AVENUE H # 8	LANCASTER	93535	June, 2012	06/13/12	TOU-PA-B-I	\$10,269.06	145,370	280.3	30		
HIGH DESERT DAIRY	4753	29829795	V349N-018354	7361 E AVENUE H # 8	LANCASTER	93535	July, 2012	07/13/12	TOU-PA-B-I	\$8,529.02	119,555	294.0	30		
HIGH DESERT DAIRY	4753	29829795	V349N-018354	7361 E AVENUE H # 8	LANCASTER	93535	August, 2012	08/13/12	TOU-PA-B-I	\$10,582.75	118,934	288.0	31		
HIGH DESERT DAIRY	4753	29829795	V349N-018354	7361 E AVENUE H # 8	LANCASTER	93535	September, 2012	09/12/12	TOU-PA-B-I	\$10,686.45	160,517	284.0	30		
HIGH DESERT DAIRY	4753	29829795	V349N-018354	7361 E AVENUE H # 8	LANCASTER	93535	October, 2012	10/15/12	TOU-PA-B-I	\$10,903.10	153,338	283.0	33		
HIGH DESERT DAIRY	4753	29829795	V349N-018354	7361 E AVENUE H # 8	LANCASTER	93535	November, 2012	11/14/12	TOU-PA-B-I	\$4,200.00	31,664	276.0	33	1,002,218	1423.6

AF produced is based on 2012 pump test: 704 kWh/AF

HDD000004

High Desert Dairy
 Luhn P Well - SA #022-9335-97
 Billing History 2000-2005

Customer Name	Cost Num	Serv Acct Num	Meta Num	Street Addr	City Name	Zip	Billing Mo/Yr	Meter Read Date	Sgmt Rate	Bill Amt	KWH Usage	Maximum KW	Billing Days	Annual kWh/year	AF produced/year
WHEELER WILLIAMS				345M-006166 7435 E AVENUE	LANCASTER	93534	January, 2000	01/13/00	PA-1		410	0.0	26		
WHEELER WILLIAMS				345M-006166 7435 E AVENUE	LANCASTER	93534	February, 2000	02/11/00	PA-1		620	0.0	26		
WHEELER WILLIAMS				345M-006166 7435 E AVENUE	LANCASTER	93534	April, 2000	04/13/00	PA-1		39,770	110.4	62		
WHEELER WILLIAMS				345M-006166 7435 E AVENUE	LANCASTER	93534	May, 2000	05/11/00	PA-1		10,800	103.8	28		
WHEELER WILLIAMS				345M-006166 7435 E AVENUE	LANCASTER	93534	June, 2000	06/12/00	PA-1		88,000	108.2	27		
WHEELER WILLIAMS				345M-006166 7435 E AVENUE	LANCASTER	93534	August, 2000	08/11/00	PA-1		56,160	128.6	30		
WHEELER WILLIAMS				345M-006166 7435 E AVENUE	LANCASTER	93534	September, 2000	09/12/00	TOU-PA-7B		22,680	109.1	30		
WHEELER WILLIAMS				345M-006166 7435 E AVENUE	LANCASTER	93534	October, 2000	10/11/00	TOU-PA-7B		357	109.4	32		
WHEELER WILLIAMS				345M-006166 7435 E AVENUE	LANCASTER	93534	November, 2000	11/12/00	TOU-PA-7B		0	29.1	28		
WHEELER WILLIAMS				345M-006166 7435 E AVENUE	LANCASTER	93534	December, 2000	12/13/00	TOU-PA-7B		0	0.0	31		
WHEELER WILLIAMS				345M-006166 7435 E AVENUE	LANCASTER	93534	January, 2001	01/22/01	TOU-PA-7B		0	0.0	31	184,061	240.3
WHEELER WILLIAMS				345M-006166 7435 E AVENUE	LANCASTER	93534	February, 2001	02/12/01	TOU-PA-7B		2,241	109.8	30		
WHEELER WILLIAMS				345M-006166 7435 E AVENUE	LANCASTER	93534	March, 2001	03/15/01	TOU-PA-7B		11,820	109.1	31		
WHEELER WILLIAMS				345M-006166 7435 E AVENUE	LANCASTER	93534	April, 2001	04/12/01	TOU-PA-7B		0	0.0	31		
WHEELER WILLIAMS				345M-006166 7435 E AVENUE	LANCASTER	93534	May, 2001	05/14/01	TOU-PA-7B		11,293	109.4	28		
WHEELER WILLIAMS				345M-006166 7435 E AVENUE	LANCASTER	93534	June, 2001	06/14/01	TOU-PA-7B		17,009	109.5	32		
WHEELER WILLIAMS				345M-006166 7435 E AVENUE	LANCASTER	93534	July, 2001	07/13/01	TOU-PA-7B		22,635	102.1	31		
WHEELER WILLIAMS				345M-006166 7435 E AVENUE	LANCASTER	93534	August, 2001	08/10/01	TOU-PA-7B		55,947	103.1	29		
WHEELER WILLIAMS				345M-006166 7435 E AVENUE	LANCASTER	93534	September, 2001	09/12/01	TOU-PA-7B		49,202	100.8	28		
WHEELER WILLIAMS				345M-006166 7435 E AVENUE	LANCASTER	93534	October, 2001	10/11/01	TOU-PA-7B		61,711	108.8	33		
WHEELER WILLIAMS				345M-006166 7435 E AVENUE	LANCASTER	93534	November, 2001	11/12/01	TOU-PA-7B		25,452	108.9	29		
WHEELER WILLIAMS				345M-006166 7435 E AVENUE	LANCASTER	93534	December, 2001	12/13/01	TOU-PA-7B		12,900	107.2	32		
WHEELER WILLIAMS				345M-006166 7435 E AVENUE	LANCASTER	93534	January, 2002	01/14/02	TOU-PA-7B		0	0.0	31	227,702	318.6
WHEELER WILLIAMS				345M-006166 7435 E AVENUE	LANCASTER	93534	February, 2002	02/12/02	TOU-PA-7B		0	0.0	32		
WHEELER WILLIAMS				345M-006166 7435 E AVENUE	LANCASTER	93534	March, 2002	03/14/02	TOU-PA-7B		0	0.0	29		
WHEELER WILLIAMS				345M-006166 7435 E AVENUE	LANCASTER	93534	April, 2002	04/12/02	TOU-PA-7B		5,146	107.2	30		
WHEELER WILLIAMS				345M-006166 7435 E AVENUE	LANCASTER	93534	May, 2002	05/14/02	TOU-PA-7B		22,282	107.8	29		
WHEELER WILLIAMS				345M-006166 7435 E AVENUE	LANCASTER	93534	June, 2002	06/12/02	TOU-PA-7B		28,591	108.4	32		
WHEELER WILLIAMS				345M-006166 7435 E AVENUE	LANCASTER	93534	July, 2002	07/12/02	TOU-PA-7B		72,546	108.2	28		
WHEELER WILLIAMS				345M-006166 7435 E AVENUE	LANCASTER	93534	August, 2002	08/12/02	TOU-PA-7B		64,823	107.8	30		
HIGH DESERT DAIRY	4753	22933587		345M-006166 7435 E AVENUE	LANCASTER	93534	October, 2003	10/14/03	PA-2	\$1,749.03	58,416	107.8	31		
HIGH DESERT DAIRY	4753	22933587		345M-006166 7435 E AVENUE	LANCASTER	93534	November, 2003	11/13/03	PA-2	\$1,037.36	16,968	77.8	15		
HIGH DESERT DAIRY	4753	22933587		345M-006166 7435 E AVENUE	LANCASTER	93534	December, 2003	12/15/03	PA-2	\$172.32	8,428	87.7	30		
HIGH DESERT DAIRY	4753	22933587		345M-006166 7435 E AVENUE	LANCASTER	93534	January, 2004	01/14/04	PA-2	\$630.59	0	0.0	32	229,250	298.0
HIGH DESERT DAIRY	4753	22933587		345M-006166 7435 E AVENUE	LANCASTER	93534	February, 2004	02/12/04	PA-2	\$1,912.58	14,982	172.6	32		
HIGH DESERT DAIRY	4753	22933587		345M-006166 7435 E AVENUE	LANCASTER	93534	March, 2004	03/15/04	PA-2	\$306.98	0	0.0	31		
HIGH DESERT DAIRY	4753	22933587		345M-006166 7435 E AVENUE	LANCASTER	93534	April, 2004	04/14/04	PA-2	\$298.20	0	0.0	30		
HIGH DESERT DAIRY	4753	22933587		345M-006166 7435 E AVENUE	LANCASTER	93534	May, 2004	05/13/04	TOU-PA-7B	\$3,274.25	41,748	102.4	28		
HIGH DESERT DAIRY	4753	22933587		345M-006166 7435 E AVENUE	LANCASTER	93534	June, 2004	06/11/04	TOU-PA-7B	\$2,804.93	32,896	100.8	32		
HIGH DESERT DAIRY	4753	22933587		345M-006166 7435 E AVENUE	LANCASTER	93534	July, 2004	07/14/04	TOU-PA-7B	\$3,245.50	39,898	97.0	30		
HIGH DESERT DAIRY	4753	22933587		345M-006166 7435 E AVENUE	LANCASTER	93534	August, 2004	08/12/04	TOU-PA-7B	\$3,318.05	59,284	89.4	29		
HIGH DESERT DAIRY	4753	22933587		345M-006166 7435 E AVENUE	LANCASTER	93534	September, 2004	09/13/04	TOU-PA-7B	\$3,676.78	42,160	69.1	32		
HIGH DESERT DAIRY	4753	22933587		345M-006166 7435 E AVENUE	LANCASTER	93534	October, 2004	10/14/04	TOU-PA-7B	\$8,053.77	45,520	74.9	31		
HIGH DESERT DAIRY	4753	22933587		345M-006166 7435 E AVENUE	LANCASTER	93534	November, 2004	11/12/04	TOU-PA-7B	\$1,425.35	3,671	83.4	29		
HIGH DESERT DAIRY	4753	22933587		345M-006166 7435 E AVENUE	LANCASTER	93534	December, 2004	12/13/04	TOU-PA-7B	\$1,176.83	0	0.0	31	260,721	339.7
HIGH DESERT DAIRY	4753	22933587		345M-006166 7435 E AVENUE	LANCASTER	93534	January, 2005	01/14/05	TOU-PA-7B	\$7,176.20	0	0.0	32		
HIGH DESERT DAIRY	4753	22933587		345M-006166 7435 E AVENUE	LANCASTER	93534	February, 2005	02/14/05	TOU-PA-7B	\$1,170.80	0	0.0	31		
HIGH DESERT DAIRY	4753	22933587		345M-006166 7435 E AVENUE	LANCASTER	93534	March, 2005	03/16/05	TOU-PA-7B	\$1,999.22	11,902	103.4	30		
HIGH DESERT DAIRY	4753	22933587		345M-006166 7435 E AVENUE	LANCASTER	93534	April, 2005	04/14/05	TOU-PA-7B	\$3,515.82	35,753	101.3	29		
HIGH DESERT DAIRY	4753	22933587		345M-006166 7435 E AVENUE	LANCASTER	93534	May, 2005	05/13/05	TOU-PA-7B	\$3,263.63	58,560	89.4	29		
HIGH DESERT DAIRY	4753	22933587		345M-006166 7435 E AVENUE	LANCASTER	93534	June, 2005	06/14/05	TOU-PA-7B	\$3,430.78	50,911	100.2	32		
HIGH DESERT DAIRY	4753	22933587		345M-006166 7435 E AVENUE	LANCASTER	93534	July, 2005	07/13/05	TOU-PA-7B	\$3,064.66	37,012	101.0	29		
HIGH DESERT DAIRY	4753	22933587		345M-006166 7435 E AVENUE	LANCASTER	93534	August, 2005	08/11/05	TOU-PA-7B	\$2,804.60	32,785	93.9	29		
HIGH DESERT DAIRY	4753	22933587		345M-006166 7435 E AVENUE	LANCASTER	93534	September, 2005	09/13/05	TOU-PA-7B	\$3,631.13	47,710	97.3	33		
HIGH DESERT DAIRY	4753	22933587		345M-006166 7435 E AVENUE	LANCASTER	93534	October, 2005	10/13/05	TOU-PA-7B	\$2,652.74	32,584	69.0	30		
HIGH DESERT DAIRY	4753	22933587		345M-006166 7435 E AVENUE	LANCASTER	93534	November, 2005	11/15/05	TOU-PA-7B	\$257.01	14	49.0	30		
HIGH DESERT DAIRY	4753	22933587		345M-006166 7435 E AVENUE	LANCASTER	93534	December, 2005	12/14/05	TOU-PA-7B	\$353.97	27	68.8	29	314,617	410.7

Acres-feet produced is based on 2004 pump test: 766 kWh/AF

HDD000005

High Desert Dairy
Lain Middlewell - SA 822-6729-05
Billing History 2000-2005

Customer Name	Crst Num	Serv Acct Num	Meter Num	Street Addr	City Name	Zip	Billing Mo/Yr	Meter Read Date	Strt Rate	Blt Amt	KWH Usage	Maximum KW	Billing Days	Total kWh year	AP produced year
WHEELER WILLIAMS			3412M-007385	7505 E AVENUE I	LANCASTER	93535	January, 2000	01/13/00	TOU-PA-7B		0	0.0	30		
WHEELER WILLIAMS			3412M-007385	7505 E AVENUE I	LANCASTER	93535	February, 2000	02/11/00	TOU-PA-7B		0	0.0	29		
WHEELER WILLIAMS			3412M-007385	7505 E AVENUE I	LANCASTER	93535	March, 2000	03/15/00	TOU-PA-7B		1,408	127.8	30		
WHEELER WILLIAMS			3412M-007385	7505 E AVENUE I	LANCASTER	93535	April, 2000	04/13/00	TOU-PA-7B		16,315	125.8	29		
WHEELER WILLIAMS			3412M-007385	7505 E AVENUE I	LANCASTER	93535	May, 2000	05/11/00	TOU-PA-7B		12,070	124.4	28		
WHEELER WILLIAMS			3412M-007385	7505 E AVENUE I	LANCASTER	93535	June, 2000	06/12/00	TOU-PA-7B		46,225	121.0	32		
WHEELER WILLIAMS			3412M-007385	7505 E AVENUE I	LANCASTER	93535	July, 2000	07/12/00	TOU-PA-7B		66,085	125.7	30		
WHEELER WILLIAMS			3412M-007385	7505 E AVENUE I	LANCASTER	93535	August, 2000	08/11/00	TOU-PA-7B		38,870	124.9	30		
WHEELER WILLIAMS			3412M-007385	7505 E AVENUE I	LANCASTER	93535	September, 2000	09/12/00	TOU-PA-7B		317	124.9	32		
WHEELER WILLIAMS			3412M-007385	7505 E AVENUE I	LANCASTER	93535	October, 2000	10/11/00	TOU-PA-7B		0	0.0	29		
WHEELER WILLIAMS			3412M-007385	7505 E AVENUE I	LANCASTER	93535	November, 2000	11/13/00	TOU-PA-7B		0	0.0	30		
WHEELER WILLIAMS			3412M-007385	7505 E AVENUE I	LANCASTER	93535	December, 2000	12/13/00	TOU-PA-7B		0	0.0	30	211,403	265.7
WHEELER WILLIAMS			3412M-007385	7505 E AVENUE I	LANCASTER	93535	January, 2001	01/12/01	TOU-PA-7B		1,346	126.1	30		
WHEELER WILLIAMS			3412M-007385	7505 E AVENUE I	LANCASTER	93535	February, 2001	02/12/01	TOU-PA-7B		4,125	125.1	31		
WHEELER WILLIAMS			3412M-007385	7505 E AVENUE I	LANCASTER	93535	March, 2001	03/15/01	TOU-PA-7B		8,517	127.2	31		
WHEELER WILLIAMS			3412M-007385	7505 E AVENUE I	LANCASTER	93535	April, 2001	04/12/01	TOU-PA-7B		63,025	125.6	28		
WHEELER WILLIAMS			3412M-007385	7505 E AVENUE I	LANCASTER	93535	May, 2001	05/14/01	TOU-PA-7B		35,505	128.0	32		
WHEELER WILLIAMS			3412M-007385	7505 E AVENUE I	LANCASTER	93535	June, 2001	06/12/01	TOU-PA-7B		25,797	128.8	29		
WHEELER WILLIAMS			3412M-007385	7505 E AVENUE I	LANCASTER	93535	July, 2001	07/13/01	TOU-PA-7B		66,951	125.4	31		
WHEELER WILLIAMS			3412M-007385	7505 E AVENUE I	LANCASTER	93535	August, 2001	08/10/01	TOU-PA-7B		59,300	128.7	28		
WHEELER WILLIAMS			3412M-007385	7505 E AVENUE I	LANCASTER	93535	September, 2001	09/12/01	TOU-PA-7B		65,921	125.1	33		
WHEELER WILLIAMS			3412M-007385	7505 E AVENUE I	LANCASTER	93535	October, 2001	10/11/01	TOU-PA-7B		20,064	124.5	29		
WHEELER WILLIAMS			3412M-007385	7505 E AVENUE I	LANCASTER	93535	November, 2001	11/13/01	TOU-PA-7B		15,476	123.9	30		
WHEELER WILLIAMS			3412M-007385	7505 E AVENUE I	LANCASTER	93535	December, 2001	12/13/01	TOU-PA-7B		0	0.0	30	333,468	418.0
WHEELER WILLIAMS			3412M-007385	7505 E AVENUE I	LANCASTER	93535	January, 2002	01/11/02	TOU-PA-7B		0	0.0	32		
WHEELER WILLIAMS			3412M-007385	7505 E AVENUE I	LANCASTER	93535	February, 2002	02/12/02	TOU-PA-7B		0	0.0	29		
WHEELER WILLIAMS			3412M-007385	7505 E AVENUE I	LANCASTER	93535	March, 2002	03/14/02	TOU-PA-7B		8,016	123.8	30		
WHEELER WILLIAMS			3412M-007385	7505 E AVENUE I	LANCASTER	93535	April, 2002	04/12/02	TOU-PA-7B		23,394	123.2	29		
WHEELER WILLIAMS			3412M-007385	7505 E AVENUE I	LANCASTER	93535	May, 2002	05/14/02	TOU-PA-7B		34,223	125.2	32		
WHEELER WILLIAMS			3412M-007385	7505 E AVENUE I	LANCASTER	93535	June, 2002	06/12/02	TOU-PA-7B		27,232	127.9	29		
WHEELER WILLIAMS			3412M-007385	7505 E AVENUE I	LANCASTER	93535	July, 2002	07/12/02	TOU-PA-7B		73,459	125.4	30		
WHEELER WILLIAMS			3412M-007385	7505 E AVENUE I	LANCASTER	93535	August, 2002	08/12/02	TOU-PA-7B		68,526	128.0	31		
HIGH DESERT DAIRY	4753	22872590	3412M-007385	7505 E AVENUE I	LANCASTER	93535	October, 2003	10/10/03	PA-2	\$8,930.31	20,662	118.8	24		
HIGH DESERT DAIRY	4753	22872598	3412M-007385	7505 E AVENUE I	LANCASTER	93535	November, 2003	11/12/03	PA-2	\$2,090.50	15,870	119.0	33		
HIGH DESERT DAIRY	4753	22872595	3412M-007385	7505 E AVENUE I	LANCASTER	93535	December, 2003	12/15/03	PA-2	\$1,138.03	6,632	120.1	33	290,892	305.4
HIGH DESERT DAIRY	4753	22872593	3412M-007385	7505 E AVENUE I	LANCASTER	93535	January, 2004	01/14/04	PA-2	\$405.55	970	118.6	30		
HIGH DESERT DAIRY	4753	22872592	3412M-007385	7505 E AVENUE I	LANCASTER	93535	February, 2004	02/13/04	PA-2	\$580.09	1,620	120.0	30		
HIGH DESERT DAIRY	4753	22872596	3412M-007385	7505 E AVENUE I	LANCASTER	93535	March, 2004	03/15/04	PA-2	\$652.38	2,770	123.3	31		
HIGH DESERT DAIRY	4753	22872599	3412M-007385	7505 E AVENUE I	LANCASTER	93535	April, 2004	04/14/04	PA-2	\$1,544.09	48,226	119.4	20		
HIGH DESERT DAIRY	4753	22872597	3412M-007385	7505 E AVENUE I	LANCASTER	93535	May, 2004	05/13/04	PA-2	\$5,472.40	58,594	119.4	19		
HIGH DESERT DAIRY	4753	22872598	3412M-007385	7505 E AVENUE I	LANCASTER	93535	June, 2004	06/14/04	TOU-PA-7B	\$2,852.62	35,725	117.4	22		
HIGH DESERT DAIRY	4753	22872598	3412M-007385	7505 E AVENUE I	LANCASTER	93535	July, 2004	07/14/04	TOU-PA-7B	\$1,347.04	5,106	120.0	30		
HIGH DESERT DAIRY	4753	22872598	3412M-007385	7505 E AVENUE I	LANCASTER	93535	August, 2004	08/12/04	TOU-PA-7B	\$2,719	23	63.8	29		
HIGH DESERT DAIRY	4753	22872593	3412M-007385	7505 E AVENUE I	LANCASTER	93535	September, 2004	09/13/04	TOU-PA-7B	\$227.77	0	0.0	32		
HIGH DESERT DAIRY	4753	22872593	3412M-007385	7505 E AVENUE I	LANCASTER	93535	October, 2004	10/14/04	TOU-PA-7B	\$1,138.45	51,346	123.0	31		
HIGH DESERT DAIRY	4753	22872592	3412M-007385	7505 E AVENUE I	LANCASTER	93535	November, 2004	11/12/04	TOU-PA-7B	\$2,110.32	25,193	118.3	28		
HIGH DESERT DAIRY	4753	22872598	3412M-007385	7505 E AVENUE I	LANCASTER	93535	December, 2004	12/13/04	TOU-PA-7B	\$285.76	0	0.0	31	230,132	280.1
HIGH DESERT DAIRY	4753	22872596	3412M-007385	7505 E AVENUE I	LANCASTER	93535	January, 2005	01/14/05	TOU-PA-7B	\$235.18	0	0.0	32		
HIGH DESERT DAIRY	4753	22872596	3412M-007385	7505 E AVENUE I	LANCASTER	93535	February, 2005	02/14/05	TOU-PA-7B	\$235.18	0	0.0	31		
HIGH DESERT DAIRY	4753	22872596	3412M-007385	7505 E AVENUE I	LANCASTER	93535	March, 2005	03/16/05	TOU-PA-7B	\$235.10	0	0.0	33		
HIGH DESERT DAIRY	4753	22872595	3412M-007385	7505 E AVENUE I	LANCASTER	93535	April, 2005	04/14/05	TOU-PA-7B	\$1,271.41	13,121	117.7	23		
HIGH DESERT DAIRY	4753	22872595	3412M-007385	7505 E AVENUE I	LANCASTER	93535	May, 2005	05/13/05	TOU-PA-7B	\$1,177.95	11,791	114.7	29		
HIGH DESERT DAIRY	4753	22872595	3412M-007385	7505 E AVENUE I	LANCASTER	93535	June, 2005	06/15/05	TOU-PA-7B	\$3,058.28	40,241	118.2	33		
HIGH DESERT DAIRY	4753	22872595	3412M-007385	7505 E AVENUE I	LANCASTER	93535	July, 2005	07/13/05	TOU-PA-7B	\$3,877.41	46,214	117.0	23		
HIGH DESERT DAIRY	4753	22872595	3412M-007385	7505 E AVENUE I	LANCASTER	93535	August, 2005	08/11/05	TOU-PA-7B	\$3,434.05	40,772	113.7	29		
HIGH DESERT DAIRY	4753	22872595	3412M-007385	7505 E AVENUE I	LANCASTER	93535	September, 2005	09/13/05	TOU-PA-7B	\$4,305.91	58,153	117.9	35		
HIGH DESERT DAIRY	4753	22872595	3412M-007385	7505 E AVENUE I	LANCASTER	93535	October, 2005	10/13/05	TOU-PA-7B	\$3,230.62	40,254	117.0	30		
HIGH DESERT DAIRY	4753	22872595	3412M-007385	7505 E AVENUE I	LANCASTER	93535	November, 2005	11/15/05	TOU-PA-7B	\$30.35	0	0.0	33		
HIGH DESERT DAIRY	4753	22872595	3412M-007385	7505 E AVENUE I	LANCASTER	93535	December, 2005	12/15/05	TOU-PA-7B	\$30.35	0	0.0	30	281,564	328.6

AP produced is based on the 2006 Pump Test

HDD000006

High Desert Dairy
 Lake N Well- S/A #020-0201-02
 Billing History 2000-2005

Customer Name	Cost Num	Serv Acct Num	Meter Num	Street Addr	City Name	Zip	Billing Mo/Yr	Meter Read Date	Start Rate	Bill Amt	KWH Usage	Maximum KW	Billing Days	Total kWh / year	AF Produced / year
WHEELER WILLIAMS			256000-182132	75TH ST E	LANCASTER	93535	January, 2000	01/13/00	PA-1	0	0	9.0	30		
WHEELER WILLIAMS			256000-182132	75TH ST E	LANCASTER	93535	February, 2000	02/11/00	PA-1	10,206	108.7	29			
WHEELER WILLIAMS			256000-182132	75TH ST E	LANCASTER	93535	March, 2000	03/15/00	PA-1	11,610	71.1	33			
WHEELER WILLIAMS			256000-182132	75TH ST E	LANCASTER	93535	April, 2000	04/13/00	PA-1	8,234	71.1	20			
WHEELER WILLIAMS			256000-182132	75TH ST E	LANCASTER	93535	May, 2000	05/11/00	PA-1	14,130	70.0	28			
WHEELER WILLIAMS			256000-182132	75TH ST E	LANCASTER	93535	June, 2000	06/12/00	PA-1	26,398	70.6	32			
WHEELER WILLIAMS			256000-182132	75TH ST E	LANCASTER	93535	July, 2000	07/12/00	PA-1	36,822	71.5	30			
WHEELER WILLIAMS			256000-182132	75TH ST E	LANCASTER	93535	August, 2000	08/11/00	PA-1	6,714	72.4	30			
WHEELER WILLIAMS			256000-182132	75TH ST E	LANCASTER	93535	September, 2000	09/12/00	PA-1	0	0.0	32			
WHEELER WILLIAMS			256000-182132	75TH ST E	LANCASTER	93535	October, 2000	10/11/00	PA-1	0	0.0	29			
WHEELER WILLIAMS			256000-182132	75TH ST E	LANCASTER	93535	November, 2000	11/13/00	PA-1	0	0.0	33			
WHEELER WILLIAMS			256000-182132	75TH ST E	LANCASTER	93535	December, 2000	12/13/00	PA-1	0	0.0	30		113,804	175.7
WHEELER WILLIAMS			256000-182132	75TH ST E	LANCASTER	93535	January, 2001	01/12/01	PA-1	0	0.0	30			
WHEELER WILLIAMS			256000-182132	75TH ST E	LANCASTER	93535	February, 2001	02/12/01	PA-1	0	0.0	31			
WHEELER WILLIAMS			256000-182132	75TH ST E	LANCASTER	93535	March, 2001	03/15/01	PA-1	5,050	73.8	31			
WHEELER WILLIAMS			256000-182132	75TH ST E	LANCASTER	93535	April, 2001	04/12/01	PA-1	2,211	73.8	28			
WHEELER WILLIAMS			256000-182132	75TH ST E	LANCASTER	93535	April, 2001	04/19/01	PA-1	0	0.0	7			
WHEELER WILLIAMS			256000-182132	75TH ST E	LANCASTER	93535	May, 2001	05/15/01	TOU-PA-A	3,630	14.8	26			
WHEELER WILLIAMS			256000-182132	75TH ST E	LANCASTER	93535	June, 2001	06/12/01	TOU-PA-A	3,008	14.8	28			
WHEELER WILLIAMS			256000-182132	75TH ST E	LANCASTER	93535	July, 2001	07/13/01	TOU-PA-A	36,723	73.5	31			
WHEELER WILLIAMS			256000-182132	75TH ST E	LANCASTER	93535	August, 2001	08/10/01	TOU-PA-A	15,351	72.2	28			
WHEELER WILLIAMS			256000-182132	75TH ST E	LANCASTER	93535	September, 2001	09/12/01	TOU-PA-A	27,019	72.3	33			
WHEELER WILLIAMS			256000-182132	75TH ST E	LANCASTER	93535	October, 2001	10/11/01	TOU-PA-A	11,016	71.5	20			
WHEELER WILLIAMS			256000-182132	75TH ST E	LANCASTER	93535	November, 2001	11/12/01	TOU-PA-A	4,517	71.9	32			
WHEELER WILLIAMS			256000-182132	75TH ST E	LANCASTER	93535	December, 2001	12/13/01	TOU-PA-A	0	0.0	31		117,874	176.1
WHEELER WILLIAMS			256000-182132	75TH ST E	LANCASTER	93535	January, 2002	01/14/02	TOU-PA-A	0	0.0	32			
WHEELER WILLIAMS			256000-182132	75TH ST E	LANCASTER	93535	February, 2002	02/12/02	TOU-PA-A	259	69.5	29			
WHEELER WILLIAMS			256000-182132	75TH ST E	LANCASTER	93535	March, 2002	03/14/02	TOU-PA-A	7,637	73.1	30			
WHEELER WILLIAMS			256000-182132	75TH ST E	LANCASTER	93535	April, 2002	04/12/02	TOU-PA-A	13,910	74.3	29			
WHEELER WILLIAMS			256000-182132	75TH ST E	LANCASTER	93535	May, 2002	05/14/02	TOU-PA-A	25,379	72.4	32			
WHEELER WILLIAMS			256000-182132	75TH ST E	LANCASTER	93535	June, 2002	06/12/02	TOU-PA-A	13,245	71.1	29			
WHEELER WILLIAMS			256000-182132	75TH ST E	LANCASTER	93535	July, 2002	07/12/02	TOU-PA-A	20,492	71.3	30			
WHEELER WILLIAMS			256000-182132	75TH ST E	LANCASTER	93535	August, 2002	08/12/02	TOU-PA-A	27,219	71.3	31		109,295	172.5
VAN DAM FARMS			256000-182132	75TH ST E	LANCASTER	93535	March, 2004	03/15/04	PA-1	16,857	75.0	14			
VAN DAM FARMS			256000-182132	75TH ST E	LANCASTER	93535	April, 2004	04/13/04	PA-1	23,380	48.3	23			
VAN DAM FARMS			256000-182132	75TH ST E	LANCASTER	93535	May, 2004	05/13/04	PA-1	26,423	74.4	33			
VAN DAM FARMS			256000-182132	75TH ST E	LANCASTER	93535	June, 2004	06/14/04	PA-1	908	71.4	32			
VAN DAM FARMS			256000-182132	75TH ST E	LANCASTER	93535	July, 2004	07/14/04	PA-1	1,042	70.8	30			
VAN DAM FARMS			256000-182132	75TH ST E	LANCASTER	93535	August, 2004	08/12/04	PA-1	0	0.0	20			
VAN DAM FARMS			256000-182132	75TH ST E	LANCASTER	93535	September, 2004	09/13/04	PA-1	4,734	72.1	32			
VAN DAM FARMS			256000-182132	75TH ST E	LANCASTER	93535	October, 2004	10/13/04	PA-1	23,124	73.4	30			
VAN DAM FARMS			256000-182132	75TH ST E	LANCASTER	93535	November, 2004	11/12/04	TOU-PA-A	1,535	71.6	30			
VAN DAM FARMS			256000-182132	75TH ST E	LANCASTER	93535	December, 2004	12/13/04	TOU-PA-A	0	0.0	31		103,387	163.1
VAN DAM FARMS			256000-182132	75TH ST E	LANCASTER	93535	January, 2005	01/14/05	TOU-PA-A	10,210	71.7	32			
VAN DAM FARMS			256000-182132	75TH ST E	LANCASTER	93535	February, 2005	02/14/05	TOU-PA-A	0	0.0	31			
VAN DAM FARMS			256000-182132	75TH ST E	LANCASTER	93535	March, 2005	03/16/05	TOU-PA-A	0	0.0	30			
VAN DAM FARMS			256000-182132	75TH ST E	LANCASTER	93535	April, 2005	04/14/05	TOU-PA-A	7,823	71.2	26			
VAN DAM FARMS			256000-182132	75TH ST E	LANCASTER	93535	May, 2005	05/13/05	TOU-PA-A	26,157	75.0	23			
VAN DAM FARMS			256000-182132	75TH ST E	LANCASTER	93535	June, 2005	06/14/05	TOU-PA-A	6,474	75.3	32			
VAN DAM FARMS			256000-182132	75TH ST E	LANCASTER	93535	July, 2005	07/13/05	TOU-PA-A	26,558	70.5	29			
VAN DAM FARMS			256000-182132	75TH ST E	LANCASTER	93535	August, 2005	08/11/05	TOU-PA-A	21,548	70.1	29			
VAN DAM FARMS			256000-182132	75TH ST E	LANCASTER	93535	September, 2005	09/13/05	TOU-PA-A	34,457	72.3	33			
VAN DAM FARMS			256000-182132	75TH ST E	LANCASTER	93535	October, 2005	10/13/05	TOU-PA-A	24,028	75.4	30			
VAN DAM FARMS			256000-182132	75TH ST E	LANCASTER	93535	November, 2005	11/09/05	TOU-PA-A	3,821	72.4	27			
HIGH DESERT DAIRY	4753	26826192	256000-182132	75TH ST E	LANCASTER	93535	November, 2005	11/15/05	PA-1	\$43.93	0	0.0	6		
HIGH DESERT DAIRY	4753	26826192	256000-182132	75TH ST E	LANCASTER	93535	December, 2005	12/16/05	PA-1	\$352.46	1,571	71.0	30	171,216	270.1

AF produced is based on the 2008 Pump test @ 34 KWH/AF
 There is no billing history for the year of 2003

HDD000007

High Desert Dairy
 Late Billing - Use: 000022-8750-28
 Billing History 2000-2005

Customer Name	Cust Num	Size	Acct Num	Meter Num	Street Addr	City Name	Zip	Billing Month	Meter Read Date	Start Rate	RTE Acct	KWH Usage	Maximum KW	Billing Days	Total kWh/year	AF Produced/ year
WHEELER WILLIAMS				345M-006048	7305 E AVENUE	LANCASTER	93535	January, 2000	01/13/00	TOU-PA-7B		0	0.0	30		
WHEELER WILLIAMS				345M-006048	7305 E AVENUE	LANCASTER	93535	February, 2000	02/13/00	TOU-PA-7B		9	0.0	20		
WHEELER WILLIAMS				345M-006048	7305 E AVENUE	LANCASTER	93535	March, 2000	03/13/00	TOU-PA-7B		843	101.2	30		
WHEELER WILLIAMS				345M-006048	7305 E AVENUE	LANCASTER	93535	April, 2000	04/13/00	TOU-PA-7B		36,405	100.5	29		
WHEELER WILLIAMS				345M-006048	7305 E AVENUE	LANCASTER	93535	May, 2000	05/13/00	TOU-PA-7B		14,063	100.0	28		
WHEELER WILLIAMS				345M-006048	7305 E AVENUE	LANCASTER	93535	June, 2000	06/12/00	TOU-PA-7B		35,363	100.9	32		
WHEELER WILLIAMS				345M-006048	7305 E AVENUE	LANCASTER	93535	July, 2000	07/12/00	TOU-PA-7B		50,805	102.6	30		
WHEELER WILLIAMS				345M-006048	7305 E AVENUE	LANCASTER	93535	August, 2000	08/11/00	TOU-PA-7B		26,520	102.0	30		
WHEELER WILLIAMS				345M-006048	7305 E AVENUE	LANCASTER	93535	September, 2000	09/12/00	TOU-PA-7B		349	102.0	32		
WHEELER WILLIAMS				345M-006048	7305 E AVENUE	LANCASTER	93535	October, 2000	10/11/00	TOU-PA-7B		0	0.0	29		
WHEELER WILLIAMS				345M-006048	7305 E AVENUE	LANCASTER	93535	November, 2000	11/13/00	TOU-PA-7B		0	0.0	33		
WHEELER WILLIAMS				345M-006048	7305 E AVENUE	LANCASTER	93535	December, 2000	12/13/00	TOU-PA-7B		0	0.0	30	166,840	173.8
WHEELER WILLIAMS				345M-006048	7305 E AVENUE	LANCASTER	93535	January, 2001	01/12/01	TOU-PA-7B		2,150	101.5	30		
WHEELER WILLIAMS				345M-006048	7305 E AVENUE	LANCASTER	93535	February, 2001	02/12/01	TOU-PA-7B		0,880	104.8	31		
WHEELER WILLIAMS				345M-006048	7305 E AVENUE	LANCASTER	93535	March, 2001	03/12/01	TOU-PA-7B		0	0.0	31		
WHEELER WILLIAMS				345M-006048	7305 E AVENUE	LANCASTER	93535	April, 2001	04/12/01	TOU-PA-7B		11,080	102.8	28		
WHEELER WILLIAMS				345M-006048	7305 E AVENUE	LANCASTER	93535	May, 2001	05/12/01	TOU-PA-7B		20,750	105.2	32		
WHEELER WILLIAMS				345M-006048	7305 E AVENUE	LANCASTER	93535	June, 2001	06/12/01	TOU-PA-7B		20,840	102.8	29		
WHEELER WILLIAMS				345M-006048	7305 E AVENUE	LANCASTER	93535	July, 2001	07/13/01	TOU-PA-7B		46,600	102.1	31		
WHEELER WILLIAMS				345M-006048	7305 E AVENUE	LANCASTER	93535	August, 2001	08/14/01	TOU-PA-7B		48,040	98.4	28		
WHEELER WILLIAMS				345M-006048	7305 E AVENUE	LANCASTER	93535	September, 2001	09/12/01	TOU-PA-7B		54,440	98.1	30		
WHEELER WILLIAMS				345M-006048	7305 E AVENUE	LANCASTER	93535	October, 2001	10/13/01	TOU-PA-7B		23,400	99.2	29		
WHEELER WILLIAMS				345M-006048	7305 E AVENUE	LANCASTER	93535	November, 2001	11/13/01	TOU-PA-7B		12,160	100.4	33		
WHEELER WILLIAMS				345M-006048	7305 E AVENUE	LANCASTER	93535	December, 2001	12/13/01	TOU-PA-7B		0	0.0	30	280,160	278.0
WHEELER WILLIAMS				345M-006048	7305 E AVENUE	LANCASTER	93535	January, 2002	01/14/02	TOU-PA-7B		0	0.0	32		
WHEELER WILLIAMS				345M-006048	7305 E AVENUE	LANCASTER	93535	February, 2002	02/13/02	TOU-PA-7B		0	0.0	29		
WHEELER WILLIAMS				345M-006048	7305 E AVENUE	LANCASTER	93535	March, 2002	03/14/02	TOU-PA-7B		4,700	99.8	30		
WHEELER WILLIAMS				345M-006048	7305 E AVENUE	LANCASTER	93535	April, 2002	04/12/02	TOU-PA-7B		20,460	99.8	30		
WHEELER WILLIAMS				345M-006048	7305 E AVENUE	LANCASTER	93535	May, 2002	05/14/02	TOU-PA-7B		28,520	99.2	32		
WHEELER WILLIAMS				345M-006048	7305 E AVENUE	LANCASTER	93535	June, 2002	06/12/02	TOU-PA-7B		20,720	95.0	29		
WHEELER WILLIAMS				345M-006048	7305 E AVENUE	LANCASTER	93535	July, 2002	07/12/02	TOU-PA-7B		53,840	93.2	30		
WHEELER WILLIAMS				345M-006048	7305 E AVENUE	LANCASTER	93535	August, 2002	08/13/02	TOU-PA-7B		42,090	81.2	31	171,400	187.7
HIGH DESERT DAIRY	4753		22873023	345M-006048	7305 E AVENUE	LANCASTER	93535	October, 2003	10/16/03	PA-2	\$635.55	120	91.2	21		
HIGH DESERT DAIRY	4753		22873023	345M-006048	7305 E AVENUE	LANCASTER	93535	November, 2003	11/12/03	PA-2	\$390.27	1,820	101.2	14		
HIGH DESERT DAIRY	4753		22873023	345M-006048	7305 E AVENUE	LANCASTER	93535	December, 2003	12/15/03	PA-2	\$972.35	7,160	102.4	33	47,720	10.1
HIGH DESERT DAIRY	4753		22873023	345M-006048	7305 E AVENUE	LANCASTER	93535	January, 2004	01/14/04	PA-2	\$634.58	3,400	103.2	30		
HIGH DESERT DAIRY	4753		22873023	345M-006048	7305 E AVENUE	LANCASTER	93535	February, 2004	02/13/04	PA-2	\$197.85	0	0.4	30		
HIGH DESERT DAIRY	4753		22873023	345M-006048	7305 E AVENUE	LANCASTER	93535	March, 2004	03/18/04	PA-2	\$197.85	0	0.0	31		
HIGH DESERT DAIRY	4753		22873023	345M-006048	7305 E AVENUE	LANCASTER	93535	April, 2004	04/14/04	PA-2	\$1,349.43	13,600	100.3	30		
HIGH DESERT DAIRY	4753		22873023	345M-006048	7305 E AVENUE	LANCASTER	93535	May, 2004	05/13/04	TOU-PA-7B	\$186.85	0	0.0	29		
HIGH DESERT DAIRY	4753		22873023	345M-006048	7305 E AVENUE	LANCASTER	93535	June, 2004	06/14/04	TOU-PA-7B	\$219.61	6	18.5	32		
HIGH DESERT DAIRY	4753		22873023	345M-006048	7305 E AVENUE	LANCASTER	93535	July, 2004	07/14/04	TOU-PA-7B	\$3,185.82	33,540	105.4	30		
HIGH DESERT DAIRY	4753		22873023	345M-006048	7305 E AVENUE	LANCASTER	93535	August, 2004	08/12/04	TOU-PA-7B	\$5,093.03	58,810	108.4	29		
HIGH DESERT DAIRY	4753		22873023	345M-006048	7305 E AVENUE	LANCASTER	93535	September, 2004	09/13/04	TOU-PA-7B	\$3,890.98	42,667	100.0	32		
HIGH DESERT DAIRY	4753		22873023	345M-006048	7305 E AVENUE	LANCASTER	93535	October, 2004	10/13/04	TOU-PA-7B	\$2,436.95	22,578	112.5	30		
HIGH DESERT DAIRY	4753		22873023	345M-006048	7305 E AVENUE	LANCASTER	93535	November, 2004	11/12/04	TOU-PA-7B	\$645.21	4,053	105.0	30		
HIGH DESERT DAIRY	4753		22873023	345M-006048	7305 E AVENUE	LANCASTER	93535	December, 2004	12/16/04	TOU-PA-7B	\$228.77	0	3.0	31	178,867	192.0
HIGH DESERT DAIRY	4753		22873023	345M-006048	7305 E AVENUE	LANCASTER	93535	January, 2005	01/14/05	TOU-PA-7B	\$228.77	0	3.0	32		
HIGH DESERT DAIRY	4753		22873023	345M-006048	7305 E AVENUE	LANCASTER	93535	February, 2005	02/11/05	TOU-PA-7B	\$228.77	0	0.0	31		
HIGH DESERT DAIRY	4753		22873023	345M-006048	7305 E AVENUE	LANCASTER	93535	March, 2005	03/16/05	TOU-PA-7B	\$228.77	0	0.0	30		
HIGH DESERT DAIRY	4753		22873023	345M-006048	7305 E AVENUE	LANCASTER	93535	April, 2005	04/14/05	TOU-PA-7B	\$961.02	8,675	118.6	29		
HIGH DESERT DAIRY	4753		22873023	345M-006048	7305 E AVENUE	LANCASTER	93535	May, 2005	05/13/05	TOU-PA-7B	\$2,891.51	43,364	110.1	29		
HIGH DESERT DAIRY	4753		22873023	345M-006048	7305 E AVENUE	LANCASTER	93535	June, 2005	06/14/05	TOU-PA-7B	\$2,888.44	47,068	108.4	32		
HIGH DESERT DAIRY	4753		22873023	345M-006048	7305 E AVENUE	LANCASTER	93535	July, 2005	07/13/05	TOU-PA-7B	\$3,594.39	49,076	109.8	30		
HIGH DESERT DAIRY	4753		22873023	345M-006048	7305 E AVENUE	LANCASTER	93535	August, 2005	08/11/05	TOU-PA-7B	\$2,743.37	28,501	107.0	29		
HIGH DESERT DAIRY	4753		22873023	345M-006048	7305 E AVENUE	LANCASTER	93535	September, 2005	09/13/05	TOU-PA-7B	\$1,712.22	45,655	119.0	33		
HIGH DESERT DAIRY	4753		22873023	345M-006048	7305 E AVENUE	LANCASTER	93535	October, 2005	10/13/05	TOU-PA-7B	\$2,490.30	25,833	118.8	30		
HIGH DESERT DAIRY	4753		22873023	345M-006048	7305 E AVENUE	LANCASTER	93535	November, 2005	11/13/05	TOU-PA-7B	\$50.55	0	0.0	33		
HIGH DESERT DAIRY	4753		22873023	345M-006048	7305 E AVENUE	LANCASTER	93535	December, 2005	12/14/05	TOU-PA-7B	\$50.55	0	0.0	29	247,255	266.9

AF Produced is based on the 2006 Pump test: 929 WPH/AC
 No billing history between August 2002 to October 2003

HDD000008

High Desert Dairy
 Marzifo North well - SA #030-1435-03
 complete billing history

Customer Name	Cust Num	Serv Acct Num	Metor Num	Street Addr	City Name	Zip	Billing Mo/Yr	Motor Read Date	Start Rate	Bill Amt	KWH Usage	Maximum KW	Billing Days	Total kWh/ year	AF Produced/ year
HIGH DESERT DAIRY	4753	30143593	V349N-001668	7307 E AVENUE F4	LANCASTER	93535	August, 2007	08/13/07	TOU-PA-B	\$58.10	0	0.0	29		
HIGH DESERT DAIRY	4753	30143593	V349N-001668	7307 E AVENUE F4	LANCASTER	93535	September, 2007	09/12/07	TOU-PA-B	\$79.65	0	0.0	30		
HIGH DESERT DAIRY	4753	30143596	V349N-001668	7307 E AVENUE F4	LANCASTER	93535	October, 2007	10/12/07	TOU-PA-B	\$79.65	0	0.0	30		
HIGH DESERT DAIRY	4753	30143596	V349N-001668	7307 E AVENUE F4	LANCASTER	93535	November, 2007	11/13/07	TOU-PA-B	\$79.85	0	0.0	32		
HIGH DESERT DAIRY	4753	30143596	V349N-001668	7307 E AVENUE F4	LANCASTER	93535	December, 2007	12/13/07	TOU-PA-B	\$1,168.11	120	228.0	30	120	0.2
HIGH DESERT DAIRY	4753	30143596	V349N-001668	7307 E AVENUE F4	LANCASTER	93535	January, 2008	01/15/08	TOU-PA-B-I	\$79.65	0	0.0	31		
HIGH DESERT DAIRY	4753	30143596	V349N-001668	7307 E AVENUE F4	LANCASTER	93535	February, 2008	02/13/08	TOU-PA-B-I	\$79.65	0	0.0	29		
HIGH DESERT DAIRY	4753	30143596	V349N-001668	7307 E AVENUE F4	LANCASTER	93535	March, 2008	03/14/08	TOU-PA-B-I	\$5,944.70	86,737	311.0	30		
HIGH DESERT DAIRY	4753	30143596	V349N-001668	7307 E AVENUE F4	LANCASTER	93535	April, 2008	04/15/08	TOU-PA-B-I	\$10,000.97	130,246	280.8	32		
HIGH DESERT DAIRY	4753	30143596	V349N-001668	7307 E AVENUE F4	LANCASTER	93535	May, 2008	05/14/08	TOU-PA-B-I	\$8,071.51	88,067	241.4	29		
HIGH DESERT DAIRY	4753	30143596	V349N-001668	7307 E AVENUE F4	LANCASTER	93535	June, 2008	06/15/08	TOU-PA-B-I	\$12,862.58	157,047	289.9	31		
HIGH DESERT DAIRY	4753	30143596	V349N-001668	7307 E AVENUE F4	LANCASTER	93535	July, 2008	07/15/08	TOU-PA-B-I	\$13,048.68	152,786	242.4	32		
HIGH DESERT DAIRY	4753	30143596	V349N-001668	7307 E AVENUE F4	LANCASTER	93535	August, 2008	08/13/08	TOU-PA-B-I	\$14,099.40	155,552	239.5	29		
HIGH DESERT DAIRY	4753	30143596	V349N-001668	7307 E AVENUE F4	LANCASTER	93535	September, 2008	09/12/08	TOU-PA-B-I	\$14,142.14	160,377	239.5	30		
HIGH DESERT DAIRY	4753	30143596	V349N-001668	7307 E AVENUE F4	LANCASTER	93535	October, 2008	10/15/08	TOU-PA-B-I	\$9,376.47	100,637	240.0	33		
HIGH DESERT DAIRY	4753	30143596	V349N-001668	7307 E AVENUE F4	LANCASTER	93535	November, 2008	11/13/08	TOU-PA-B-I	\$3,897.68	40,099	211.4	29		
HIGH DESERT DAIRY	4753	30143596	V349N-001668	7307 E AVENUE F4	LANCASTER	93535	December, 2008	12/15/08	TOU-PA-B-I	\$87.92	0	0.0	32	1,051,568	1426.8
HIGH DESERT DAIRY	4753	30143596	V349N-001668	7307 E AVENUE F4	LANCASTER	93535	January, 2009	01/15/09	TOU-PA-B-I	\$87.92	0	0.0	31		
HIGH DESERT DAIRY	4753	30143596	V349N-001668	7307 E AVENUE F4	LANCASTER	93535	February, 2009	02/13/09	TOU-PA-B-I	\$87.92	0	0.0	29		
HIGH DESERT DAIRY	4753	30143596	V349N-001668	7307 E AVENUE F4	LANCASTER	93535	March, 2009	03/17/09	TOU-PA-B-I	\$6,390.44	79,304	248.2	32		
HIGH DESERT DAIRY	4753	30143596	V349N-001668	7307 E AVENUE F4	LANCASTER	93535	April, 2009	04/16/09	TOU-PA-B-I	\$8,090.54	114,072	246.2	30		
HIGH DESERT DAIRY	4753	30143596	V349N-001668	7307 E AVENUE F4	LANCASTER	93535	May, 2009	05/15/09	TOU-PA-B-I	\$11,011.09	153,032	244.8	29		
HIGH DESERT DAIRY	4753	30143596	V349N-001668	7307 E AVENUE F4	LANCASTER	93535	June, 2009	06/16/09	TOU-PA-B-I	\$12,961.89	168,741	241.0	32		
HIGH DESERT DAIRY	4753	30143596	V349N-001668	7307 E AVENUE F4	LANCASTER	93535	July, 2009	07/16/09	TOU-PA-B-I	\$13,914.86	157,109	241.0	30		
HIGH DESERT DAIRY	4753	30143596	V349N-001668	7307 E AVENUE F4	LANCASTER	93535	August, 2009	08/14/09	TOU-PA-B-I	\$12,919.59	144,294	241.0	29		
HIGH DESERT DAIRY	4753	30143596	V349N-001668	7307 E AVENUE F4	LANCASTER	93535	September, 2009	09/15/09	TOU-PA-B-I	\$8,827.57	96,648	241.9	32		
HIGH DESERT DAIRY	4753	30143596	V349N-001668	7307 E AVENUE F4	LANCASTER	93535	October, 2009	10/15/09	TOU-PA-B-I	\$3,751.66	54,844	249.7	30		
HIGH DESERT DAIRY	4753	30143596	V349N-001668	7307 E AVENUE F4	LANCASTER	93535	November, 2009	11/16/09	TOU-PA-B-I	\$3,721.37	75,346	240.0	32		
HIGH DESERT DAIRY	4753	30143596	V349N-001668	7307 E AVENUE F4	LANCASTER	93535	December, 2009	12/16/09	TOU-PA-B-I	\$2,260.92	5,384	239.5	30	1,018,374	1382.1
HIGH DESERT DAIRY	4753	30143596	V349N-001668	7307 E AVENUE F4	LANCASTER	93535	January, 2010	01/15/10	TOU-PA-B-I	\$118.88	0	0.0	30		
HIGH DESERT DAIRY	4753	30143596	V349N-001668	7307 E AVENUE F4	LANCASTER	93535	February, 2010	02/18/10	TOU-PA-B-I	\$118.88	0	0.0	32		
HIGH DESERT DAIRY	4753	30143596	V349N-001668	7307 E AVENUE F4	LANCASTER	93535	March, 2010	03/17/10	TOU-PA-B-I	\$124.18	0	0.0	29		
HIGH DESERT DAIRY	4753	30143596	V349N-001668	7307 E AVENUE F4	LANCASTER	93535	April, 2010	04/16/10	TOU-PA-B-I	\$4,810.76	42,094	242.4	29		
HIGH DESERT DAIRY	4753	30143596	V349N-001668	7307 E AVENUE F4	LANCASTER	93535	May, 2010	05/14/10	TOU-PA-B-I	\$9,940.03	125,205	242.9	29		
HIGH DESERT DAIRY	4753	30143596	V349N-001668	7307 E AVENUE F4	LANCASTER	93535	June, 2010	06/15/10	TOU-PA-B-I	\$10,924.03	137,773	242.9	32		
HIGH DESERT DAIRY	4753	30143596	V349N-001668	7307 E AVENUE F4	LANCASTER	93535	July, 2010	07/15/10	TOU-PA-B-I	\$10,085.45	113,388	239.5	30		
HIGH DESERT DAIRY	4753	30143596	V349N-001668	7307 E AVENUE F4	LANCASTER	93535	August, 2010	08/13/10	TOU-PA-B-I	\$10,481.71	129,552	239.0	29		
HIGH DESERT DAIRY	4753	30143596	V349N-001668	7307 E AVENUE F4	LANCASTER	93535	September, 2010	09/14/10	TOU-PA-B-I	\$10,313.04	127,310	239.0	32		
HIGH DESERT DAIRY	4753	30143596	V349N-001668	7307 E AVENUE F4	LANCASTER	93535	October, 2010	10/14/10	TOU-PA-B-I	\$9,663.94	109,274	237.6	30		
HIGH DESERT DAIRY	4753	30143596	V349N-001668	7307 E AVENUE F4	LANCASTER	93535	November, 2010	11/16/10	TOU-PA-B-I	\$3,594.79	24,653	237.6	32		
HIGH DESERT DAIRY	4753	30143596	V349N-001668	7307 E AVENUE F4	LANCASTER	93535	December, 2010	12/15/10	TOU-PA-B-I	\$128.47	0	0.0	30	809,260	1098.0
HIGH DESERT DAIRY	4753	30143596	V349N-001668	7307 E AVENUE F4	LANCASTER	93535	January, 2011	01/14/11	TOU-PA-B-I	\$128.47	0	0.0	30		
HIGH DESERT DAIRY	4753	30143596	V349N-001668	7307 E AVENUE F4	LANCASTER	93535	February, 2011	02/14/11	TOU-PA-B-I	\$128.47	0	0.0	31		
HIGH DESERT DAIRY	4753	30143596	V349N-001668	7307 E AVENUE F4	LANCASTER	93535	March, 2011	03/16/11	TOU-PA-B-I	\$4,245.03	33,656	236.2	30		
HIGH DESERT DAIRY	4753	30143596	V349N-001668	7307 E AVENUE F4	LANCASTER	93535	April, 2011	04/14/11	TOU-PA-B-I	\$3,058.86	15,716	236.2	29		
HIGH DESERT DAIRY	4753	30143596	V349N-001668	7307 E AVENUE F4	LANCASTER	93535	May, 2011	05/13/11	TOU-PA-B-I	\$0,909.83	76,502	237.1	29		
HIGH DESERT DAIRY	4753	30143596	V349N-001668	7307 E AVENUE F4	LANCASTER	93535	June, 2011	06/14/11	TOU-PA-B-I	\$7,918.88	99,071	237.1	32		
HIGH DESERT DAIRY	4753	30143596	V349N-001668	7307 E AVENUE F4	LANCASTER	93535	July, 2011	07/14/11	TOU-PA-B-I	\$8,943.52	117,622	237.1	30		
HIGH DESERT DAIRY	4753	30143596	V349N-001668	7307 E AVENUE F4	LANCASTER	93535	August, 2011	08/12/11	TOU-PA-B-I	\$8,817.59	113,372	237.1	29		
HIGH DESERT DAIRY	4753	30143596	V349N-001668	7307 E AVENUE F4	LANCASTER	93535	September, 2011	09/13/11	TOU-PA-B-I	\$8,524.27	97,496	236.2	32		

HDD000009

High Desert Dairy
 Marzula North well - S/A #030-1435-96
 complete billing history

HIGH DESERT DAIRY	4753	30143596	V349N-001668	7307 E AVENUE F4	LANCASTER	93535	October, 2011	10/14/11	TOU-PA-B-I	\$5,722.97	42,101	235.7	31		
HIGH DESERT DAIRY	4753	30143596	V349N-001668	7307 E AVENUE F4	LANCASTER	93535	November, 2011	11/15/11	TOU-PA-B-I	\$5,331.88	57,667	235.7	32		
HIGH DESERT DAIRY	4753	30143596	V349N-001668	7307 E AVENUE F4	LANCASTER	93535	December, 2011	12/15/11	TOU-PA-B-I	\$129.41	0	0.0	30	653,112	865.2
HIGH DESERT DAIRY	4753	30143596	V349N-001668	7307 E AVENUE F4	LANCASTER	93535	January, 2012	01/16/12	TOU-PA-B-I	\$129.41	0	0.0	32		
HIGH DESERT DAIRY	4753	30143596	V349N-001668	7307 E AVENUE F4	LANCASTER	93535	February, 2012	02/14/12	TOU-PA-B-I	\$2,765.56	42,701	234.7	29		
HIGH DESERT DAIRY	4753	30143596	V349N-001668	7307 E AVENUE F4	LANCASTER	93535	March, 2012	03/15/12	TOU-PA-B-I	\$6,370.64	86,112	235.7	30		
HIGH DESERT DAIRY	4753	30143596	V349N-001668	7307 E AVENUE F4	LANCASTER	93535	April, 2012	04/13/12	TOU-PA-B-I	\$6,751.06	94,005	234.7	29		
HIGH DESERT DAIRY	4753	30143596	V349N-001668	7307 E AVENUE F4	LANCASTER	93535	May, 2012	05/14/12	TOU-PA-D-I	\$4,982.19	66,681	249.6	31		
HIGH DESERT DAIRY	4753	30143596	V349N-001668	7307 E AVENUE F4	LANCASTER	93535	June, 2012	06/13/12	TOU-PA-R-I	\$7,072.43	97,462	238.0	30		
HIGH DESERT DAIRY	4753	30143596	V349N-001668	7307 E AVENUE F4	LANCASTER	93535	July, 2012	07/13/12	TOU-PA-B-I	\$9,089.73	132,432	237.0	30		
HIGH DESERT DAIRY	4753	30143596	V349N-001668	7307 E AVENUE F4	LANCASTER	93535	August, 2012	08/13/12	TOU-PA-B-I	\$8,173.49	120,600	207.0	31		
HIGH DESERT DAIRY	4753	30143596	V349N-001668	7307 E AVENUE F4	LANCASTER	93535	September, 2012	09/12/12	TOU-PA-B-I	\$6,880.78	64,810	237.0	30		
HIGH DESERT DAIRY	4753	30143596	V349N-001668	7307 E AVENUE F4	LANCASTER	93535	October, 2012	10/15/12	TOU-PA-B-I	\$8,252.02	104,815	259.0	33		
HIGH DESERT DAIRY	4753	30143596	V349N-001668	7307 E AVENUE F4	LANCASTER	93535	November, 2012	11/14/12	TOU-PA-B-I	\$4,348.93	34,438	277.0	30	812,166	1102.0

AF Produced is based on the 2012 Pump lost 737 kWh/AF

HDD000010

High Desert Dairy
 Marzulo Southwell- S/A #026-3166-81
 complete billing history

Customer Name	Crest Num	Serv Acct Num	Meter Num	Street Addr	City Name	Zip	Billing Mo/Yr	Meter Read Date	Stmnt Rate	Bill Amt	KWH Usage	Maximum KW	Billing Days	Total kWh/ year	AF produced/ year
HIGH DESERT DAIRY	4753	26316681	V349N-018219	7566 E AVENUE F12	LANCASTER	93536	August, 2005	08/12/05	PA-2	\$1,871.87	9,200	208.0	15		
HIGH DESERT DAIRY	4753	26316681	V349N-018219	7566 E AVENUE F12	LANCASTER	93536	September, 2005	09/13/05	PA-2	\$11,869.69	117,380	206.0	32		
HIGH DESERT DAIRY	4753	26316681	V349N-018219	7566 E AVENUE F12	LANCASTER	93536	October, 2005	10/11/05	PA-2	\$11,014.90	114,080	209.2	31		
HIGH DESERT DAIRY	4753	26316681	V349N-018219	7566 E AVENUE F12	LANCASTER	93536	November, 2005	11/16/05	PA-2	\$37.01	0	0.0	32		
HIGH DESERT DAIRY	4753	26316681	V349N-018219	7566 E AVENUE F12	LANCASTER	93536	December, 2005	12/15/05	PA-2	\$37.01	0	0.0	30	240,960	370.7
HIGH DESERT DAIRY	4753	26316681	V349N-018219	7566 E AVENUE F12	LANCASTER	93536	January, 2006	01/16/06	PA-2	\$1,878.86	12,240	200.0	32		
HIGH DESERT DAIRY	4753	26316681	V349N-018219	7566 E AVENUE F12	LANCASTER	93536	February, 2006	02/14/06	PA-2	\$1,304.22	7,160	206.8	29		
HIGH DESERT DAIRY	4753	26316681	V349N-018219	7566 E AVENUE F12	LANCASTER	93536	March, 2006	03/16/06	PA-2	\$2,057.78	13,974	207.4	30		
HIGH DESERT DAIRY	4753	26316681	V349N-018219	7566 E AVENUE F12	LANCASTER	93536	April, 2006	04/14/06	PA-2	\$778.60	1,688	203.8	29		
HIGH DESERT DAIRY	4753	26316681	V349N-018219	7566 E AVENUE F12	LANCASTER	93536	May, 2006	05/15/06	PA-2	\$6,047.83	50,603	222.2	31		
HIGH DESERT DAIRY	4753	26316681	V349N-018219	7566 E AVENUE F12	LANCASTER	93536	June, 2006	06/14/06	PA-2	\$5,378.46	41,608	206.4	30		
HIGH DESERT DAIRY	4753	26316681	V349N-018219	7566 E AVENUE F12	LANCASTER	93536	July, 2006	07/14/06	PA-2	\$8,243.35	59,261	207.1	30		
HIGH DESERT DAIRY	4753	26316681	V349N-018219	7566 E AVENUE F12	LANCASTER	93536	August, 2006	08/14/06	PA-2	\$7,872.82	58,952	207.8	31		
HIGH DESERT DAIRY	4753	26316681	V349N-018219	7566 E AVENUE F12	LANCASTER	93536	September, 2006	09/13/06	PA-2	\$5,249.85	37,861	205.9	30		
HIGH DESERT DAIRY	4753	26316681	V349N-018219	7566 E AVENUE F12	LANCASTER	93536	October, 2006	10/13/06	PA-2	\$10,133.12	86,086	205.0	30		
HIGH DESERT DAIRY	4753	26316681	V349N-018219	7566 E AVENUE F12	LANCASTER	93536	November, 2006	11/14/06	TOU-PA-B	\$1,668.50	10,359	203.5	32		
HIGH DESERT DAIRY	4753	26316681	V349N-018219	7566 E AVENUE F12	LANCASTER	93536	December, 2006	12/14/06	TOU-PA-B	\$63.25	0	0.0	30	578,959	683.0
HIGH DESERT DAIRY	4753	26316681	V349N-018219	7566 E AVENUE F12	LANCASTER	93536	January, 2007	01/15/07	TOU-PA-B-I	\$2,454.07	17,738	201.8	32		
HIGH DESERT DAIRY	4753	26316681	V349N-018219	7566 E AVENUE F12	LANCASTER	93536	February, 2007	02/13/07	TOU-PA-B-I	\$2,897.64	20,372	201.6	29		
HIGH DESERT DAIRY	4753	26316681	V349N-018219	7566 E AVENUE F12	LANCASTER	93536	March, 2007	03/15/07	TOU-PA-B-I	\$2,781.35	28,101	200.4	30		
HIGH DESERT DAIRY	4753	26316681	V349N-018219	7566 E AVENUE F12	LANCASTER	93536	April, 2007	04/13/07	TOU-PA-B-I	\$7,016.69	95,015	202.1	29		
HIGH DESERT DAIRY	4753	26316681	V349N-018219	7566 E AVENUE F12	LANCASTER	93536	May, 2007	05/14/07	TOU-PA-B-I	\$8,483.81	117,140	205.0	31		
HIGH DESERT DAIRY	4753	26316681	V349N-018219	7566 E AVENUE F12	LANCASTER	93536	June, 2007	06/13/07	TOU-PA-B-I	\$9,960.61	125,036	206.4	30		
HIGH DESERT DAIRY	4753	26316681	V349N-018219	7566 E AVENUE F12	LANCASTER	93536	July, 2007	07/13/07	TOU-PA-B-I	\$11,959.44	128,124	204.2	30		
HIGH DESERT DAIRY	4753	26316681	V349N-018219	7566 E AVENUE F12	LANCASTER	93536	August, 2007	08/13/07	TOU-PA-B-I	\$11,730.83	131,216	205.2	31		
HIGH DESERT DAIRY	4753	26316681	V349N-018219	7566 E AVENUE F12	LANCASTER	93536	September, 2007	09/12/07	TOU-PA-B-I	\$11,492.80	124,067	204.0	30		
HIGH DESERT DAIRY	4753	26316681	V349N-018219	7566 E AVENUE F12	LANCASTER	93536	October, 2007	10/12/07	TOU-PA-B-I	\$11,143.54	119,998	204.7	30		
HIGH DESERT DAIRY	4753	26316681	V349N-018219	7566 E AVENUE F12	LANCASTER	93536	November, 2007	11/13/07	TOU-PA-B-I	\$6,625.79	61,580	205.0	32		
HIGH DESERT DAIRY	4753	26316681	V349N-018219	7566 E AVENUE F12	LANCASTER	93536	December, 2007	12/13/07	TOU-PA-B-I	\$2,116.23	19,578	203.5	30	1,008,032	1550.8
HIGH DESERT DAIRY	4753	26316681	V349N-018219	7566 E AVENUE F12	LANCASTER	93536	January, 2008	01/15/08	TOU-PA-B-I	\$75.86	0	0.0	32		
HIGH DESERT DAIRY	4753	26316681	V349N-018219	7566 E AVENUE F12	LANCASTER	93536	February, 2008	02/13/08	TOU-PA-B-I	\$75.86	0	0.0	29		
HIGH DESERT DAIRY	4753	26316681	V349N-018219	7566 E AVENUE F12	LANCASTER	93536	March, 2008	03/14/08	TOU-PA-B-I	\$2,116.41	13,503	208.1	30		
HIGH DESERT DAIRY	4753	26316681	V349N-018219	7566 E AVENUE F12	LANCASTER	93536	April, 2008	04/15/08	TOU-PA-B-I	\$3,277.25	54,778	210.2	32		
HIGH DESERT DAIRY	4753	26316681	V349N-018219	7566 E AVENUE F12	LANCASTER	93536	May, 2008	05/14/08	TOU-PA-B-I	\$3,402.10	30,817	209.8	29		
HIGH DESERT DAIRY	4753	26316681	V349N-018219	7566 E AVENUE F12	LANCASTER	93536	June, 2008	06/13/08	TOU-PA-B-I	\$5,329.07	44,556	209.3	30		
HIGH DESERT DAIRY	4753	26316681	V349N-018219	7566 E AVENUE F12	LANCASTER	93536	July, 2008	07/15/08	TOU-PA-B-I	\$8,391.65	77,833	208.6	32		
HIGH DESERT DAIRY	4753	26316681	V349N-018219	7566 E AVENUE F12	LANCASTER	93536	August, 2008	08/13/08	TOU-PA-B-I	\$7,071.84	51,291	207.0	29		
HIGH DESERT DAIRY	4753	26316681	V349N-018219	7566 E AVENUE F12	LANCASTER	93536	September, 2008	09/12/08	TOU-PA-B-I	\$5,845.67	33,515	207.8	30		
HIGH DESERT DAIRY	4753	26316681	V349N-018219	7566 E AVENUE F12	LANCASTER	93536	October, 2008	10/15/08	TOU-PA-B-I	\$3,064.18	31,147	204.5	30		
HIGH DESERT DAIRY	4753	26316681	V349N-018219	7566 E AVENUE F12	LANCASTER	93536	November, 2008	11/13/08	TOU-PA-B-I	\$83.73	0	0.0	29		
HIGH DESERT DAIRY	4753	26316681	V349N-018219	7566 E AVENUE F12	LANCASTER	93536	December, 2008	12/15/08	TOU-PA-B-I	\$83.73	0	0.0	32	337,500	519.2
HIGH DESERT DAIRY	4753	26316681	V349N-018219	7566 E AVENUE F12	LANCASTER	93536	January, 2009	01/15/09	TOU-PA-B-I	\$83.73	0	0.0	31		
HIGH DESERT DAIRY	4753	26316681	V349N-018219	7566 E AVENUE F12	LANCASTER	93536	February, 2009	02/13/09	TOU-PA-B-I	\$1,220.24	1,062	202.3	29		
HIGH DESERT DAIRY	4753	26316681	V349N-018219	7566 E AVENUE F12	LANCASTER	93536	March, 2009	03/17/09	TOU-PA-B-I	\$3,804.57	35,624	205.4	32		
HIGH DESERT DAIRY	4753	26316681	V349N-018219	7566 E AVENUE F12	LANCASTER	93536	April, 2009	04/16/09	TOU-PA-B-I	\$3,248.63	25,060	206.2	30		
HIGH DESERT DAIRY	4753	26316681	V349N-018219	7566 E AVENUE F12	LANCASTER	93536	May, 2009	05/15/09	TOU-PA-B-I	\$3,210.53	27,288	206.4	29		
HIGH DESERT DAIRY	4753	26316681	V349N-018219	7566 E AVENUE F12	LANCASTER	93536	June, 2009	06/16/09	TOU-PA-B-I	\$5,392.41	45,783	208.4	32		
HIGH DESERT DAIRY	4753	26316681	V349N-018219	7566 E AVENUE F12	LANCASTER	93536	July, 2009	07/16/09	TOU-PA-B-I	\$7,280.14	58,127	205.9	30		
HIGH DESERT DAIRY	4753	26316681	V349N-018219	7566 E AVENUE F12	LANCASTER	93536	August, 2009	08/14/09	TOU-PA-B-I	\$3,725.05	3,901	204.7	29		
HIGH DESERT DAIRY	4753	26316681	V349N-018219	7566 E AVENUE F12	LANCASTER	93536	September, 2009	09/15/09	TOU-PA-B-I	\$8,168.99	85,308	202.1	32		

HDD000011

High Desert Dairy
Marzula South well SA #028-3188-81
complete billing history

HIGH DESERT DAIRY	4753	26316681	V349N-018219	7566 E AVENUE F12	LANCASTER	93536	October, 2009	10/15/09	TOU-PA-B-I	\$3,964.17	102,820	203.0	30		
HIGH DESERT DAIRY	4753	26316681	V349N-018219	7566 E AVENUE F12	LANCASTER	93536	November, 2009	11/16/09	TOU-PA-B-I	\$2,032.38	5,072	202.1	32		
HIGH DESERT DAIRY	4753	26316681	V349N-018219	7566 E AVENUE F12	LANCASTER	93536	December, 2009	12/16/09	TOU-PA-B-I	\$113.76	0	0.0	30	391,943	603.0
HIGH DESERT DAIRY	4753	26316681	V349N-018219	7566 E AVENUE F12	LANCASTER	93536	January, 2010	01/15/10	TOU-PA-B-I	\$113.76	0	0.0	30		
HIGH DESERT DAIRY	4753	26316681	V349N-018219	7566 E AVENUE F12	LANCASTER	93536	February, 2010	02/16/10	TOU-PA-B-I	\$113.76	0	0.0	32		
HIGH DESERT DAIRY	4753	26316681	V349N-018219	7566 E AVENUE F12	LANCASTER	93536	March, 2010	03/17/10	TOU-PA-B-I	\$2,724.30	18,511	230.6	29		
HIGH DESERT DAIRY	4753	26316681	V349N-018219	7566 E AVENUE F12	LANCASTER	93536	April, 2010	04/15/10	TOU-PA-B-I	\$8,262.82	110,870	201.4	29		
HIGH DESERT DAIRY	4753	26316681	V349N-018219	7566 E AVENUE F12	LANCASTER	93536	May, 2010	05/14/10	TOU-PA-B-I	\$3,485.42	29,951	201.4	29		
HIGH DESERT DAIRY	4753	26316681	V349N-018219	7566 E AVENUE F12	LANCASTER	93536	June, 2010	06/15/10	TOU-PA-B-I	\$8,573.95	99,686	202.8	32		
HIGH DESERT DAIRY	4753	26316681	V349N-018219	7566 E AVENUE F12	LANCASTER	93536	July, 2010	07/15/10	TOU-PA-B-I	\$8,280.84	98,714	203.6	30		
HIGH DESERT DAIRY	4753	26316681	V349N-018219	7566 E AVENUE F12	LANCASTER	93536	August, 2010	08/13/10	TOU-PA-B-I	\$8,945.80	112,110	202.6	29		
HIGH DESERT DAIRY	4753	26316681	V349N-018219	7566 E AVENUE F12	LANCASTER	93536	September, 2010	09/14/10	TOU-PA-B-I	\$8,677.80	107,724	201.8	32		
HIGH DESERT DAIRY	4753	26316681	V349N-018219	7566 E AVENUE F12	LANCASTER	93536	October, 2010	10/14/10	TOU-PA-B-I	\$7,527.38	80,488	202.1	33		
HIGH DESERT DAIRY	4753	26316681	V349N-018219	7566 E AVENUE F12	LANCASTER	93536	November, 2010	11/15/10	TOU-PA-B-I	\$3,169.88	25,118	201.6	32		
HIGH DESERT DAIRY	4753	26316681	V349N-018219	7566 E AVENUE F12	LANCASTER	93536	December, 2010	12/15/10	TOU-PA-B-I	\$122.94	0	0.0	30	683,452	1051.5
HIGH DESERT DAIRY	4753	26316681	V349N-018219	7566 E AVENUE F12	LANCASTER	93536	January, 2011	01/14/11	TOU-PA-B-I	\$122.94	0	0.0	30		
HIGH DESERT DAIRY	4753	26316681	V349N-018219	7566 E AVENUE F12	LANCASTER	93536	February, 2011	02/11/11	TOU-PA-B-I	\$122.94	0	0.0	28		
HIGH DESERT DAIRY	4753	26316681	V349N-018219	7566 E AVENUE F12	LANCASTER	93536	March, 2011	03/16/11	TOU-PA-B-I	\$4,491.71	44,046	200.2	33		
HIGH DESERT DAIRY	4753	26316681	V349N-018219	7566 E AVENUE F12	LANCASTER	93536	April, 2011	04/14/11	TOU-PA-B-I	\$5,353.15	61,139	199.9	29		
HIGH DESERT DAIRY	4753	26316681	V349N-018219	7566 E AVENUE F12	LANCASTER	93536	May, 2011	06/13/11	TOU-PA-B-I	\$7,778.89	100,929	202.6	29		
HIGH DESERT DAIRY	4753	26316681	V349N-018219	7566 E AVENUE F12	LANCASTER	93536	June, 2011	06/14/11	TOU-PA-B-I	\$9,340.68	132,932	202.1	32		
HIGH DESERT DAIRY	4753	26316681	V349N-018219	7566 E AVENUE F12	LANCASTER	93536	July, 2011	07/14/11	TOU-PA-B-I	\$8,261.76	124,624	240.0	30		
HIGH DESERT DAIRY	4753	26316681	V349N-018219	7566 E AVENUE F12	LANCASTER	93536	August, 2011	08/12/11	TOU-PA-B-I	\$8,126.41	123,920	200.9	29		
HIGH DESERT DAIRY	4753	26316681	V349N-018219	7566 E AVENUE F12	LANCASTER	93536	September, 2011	09/13/11	TOU-PA-B-I	\$8,916.66	141,287	203.0	32		
HIGH DESERT DAIRY	4753	26316681	V349N-018219	7566 E AVENUE F12	LANCASTER	93536	October, 2011	10/14/11	TOU-PA-B-I	\$3,824.21	38,294	200.1	31		
HIGH DESERT DAIRY	4753	26316681	V349N-018219	7566 E AVENUE F12	LANCASTER	93536	November, 2011	11/15/11	TOU-PA-B-I	\$4,648.75	51,634	202.8	32		
HIGH DESERT DAIRY	4753	26316681	V349N-018219	7566 E AVENUE F12	LANCASTER	93536	December, 2011	12/15/11	TOU-PA-B-I	\$123.84	0	0.0	30	821,785	1264.3
HIGH DESERT DAIRY	4753	26316681	V349N-018219	7566 E AVENUE F12	LANCASTER	93536	January, 2012	01/16/12	TOU-PA-B-I	\$123.84	0	0.0	32		
HIGH DESERT DAIRY	4753	26316681	V349N-018219	7566 E AVENUE F12	LANCASTER	93536	February, 2012	02/14/12	TOU-PA-B-I	\$2,144.13	7,885	201.4	29		
HIGH DESERT DAIRY	4753	26316681	V349N-018219	7566 E AVENUE F12	LANCASTER	93536	March, 2012	03/15/12	TOU-PA-B-I	\$4,149.07	50,488	201.6	30		
HIGH DESERT DAIRY	4753	26316681	V349N-018219	7566 E AVENUE F12	LANCASTER	93536	April, 2012	04/13/12	TOU-PA-B-I	\$4,712.79	61,860	202.6	29		
HIGH DESERT DAIRY	4753	26316681	V349N-018219	7566 E AVENUE F12	LANCASTER	93536	May, 2012	05/14/12	TOU-PA-B-I	\$5,508.76	78,442	216.0	31		
HIGH DESERT DAIRY	4753	26316681	V349N-018219	7566 E AVENUE F12	LANCASTER	93536	June, 2012	06/13/12	TOU-PA-B-I	\$8,401.80	140,668	202.8	30		
HIGH DESERT DAIRY	4753	26316681	V349N-018219	7566 E AVENUE F12	LANCASTER	93536	July, 2012	07/13/12	TOU-PA-B-I	\$7,647.82	119,001	203.0	30		
HIGH DESERT DAIRY	4753	26316681	V349N-018219	7566 E AVENUE F12	LANCASTER	93536	August, 2012	08/13/12	TOU-PA-B-I	\$6,402.29	144,007	203.0	31		
HIGH DESERT DAIRY	4753	26316681	V349N-018219	7566 E AVENUE F12	LANCASTER	93536	September, 2012	09/12/12	TOU-PA-B-I	\$7,920.91	130,105	206.0	30		
HIGH DESERT DAIRY	4753	26316681	V349N-018219	7566 E AVENUE F12	LANCASTER	93536	October, 2012	10/15/12	TOU-PA-B-I	\$5,815.56	76,547	201.0	33		
HIGH DESERT DAIRY	4753	26316681	V349N-018219	7566 E AVENUE F12	LANCASTER	93536	November, 2012	11/14/12	TOU-PA-B-I	\$3,164.67	27,292	202.0	30	836,292	1338.1

AF produced is based on 2006 Pump Test: 65kWh/AF, 2012 uses 626 kWh/AF based on that pump test

HDD000012

High Desert Dairy
Middle well - S/A #324-7632-19
complete billing history

Customer Name	Cust Num	Serv Acct Num	Meter Num	Street Addr	City Name	Zip	Billing Mo/Yr	Meter Read Date	Strat Rate	Bill Amt	KWH Usage	Maximum KW	Billing Days	Total kWh / year	AF produced/ year
HIGH DESERT DAIRY	4753	24763219	V349N-000648	47359 100TH ST E	LANCASTER	93535	August, 2004	08/16/04	PA-1	\$11,328.59	195,856	362.9	33		
HIGH DESERT DAIRY	4753	24763219	V349N-000648	47359 100TH ST E	LANCASTER	93535	September, 2004	09/15/04	PA-1	\$9,669.34	82,242	362.9	30		
HIGH DESERT DAIRY	4753	24763219	V349N-000648	47359 100TH ST E	LANCASTER	93535	October, 2004	10/16/04	PA-1	\$8,768.28	82,526	362.9	33		
HIGH DESERT DAIRY	4753	24763219	V349N-000648	47359 100TH ST E	LANCASTER	93535	November, 2004	11/16/04	TOU-PA-5	\$2,117.84	21,246	164.4	29		
HIGH DESERT DAIRY	4753	24763219	V349N-000648	47359 100TH ST E	LANCASTER	93535	December, 2004	12/16/04	TOU-PA-5	\$2,000.06	0	0.0	30	301,870	470.9
HIGH DESERT DAIRY	4753	24763219	V349N-000648	47359 100TH ST E	LANCASTER	93535	January, 2005	01/16/05	TOU-PA-5	\$2,000.06	0	0.0	33		
HIGH DESERT DAIRY	4753	24763219	V349N-000648	47359 100TH ST E	LANCASTER	93535	February, 2005	02/16/05	TOU-PA-5	\$2,000.06	0	0.0	28		
HIGH DESERT DAIRY	4753	24763219	V349N-000648	47359 100TH ST E	LANCASTER	93535	March, 2005	03/17/05	TOU-PA-5	\$2,000.06	0	0.0	28		
HIGH DESERT DAIRY	4753	24763219	V349N-000648	47359 100TH ST E	LANCASTER	93535	April, 2005	04/18/05	TOU-PA-5	\$4,343.10	59,097	168.1	32		
HIGH DESERT DAIRY	4753	24763219	V349N-000648	47359 100TH ST E	LANCASTER	93535	May, 2005	05/17/05	TOU-PA-5	\$5,031.46	76,324	164.6	29		
HIGH DESERT DAIRY	4753	24763219	V349N-000648	47359 100TH ST E	LANCASTER	93535	June, 2005	06/16/05	TOU-PA-5	\$4,473.61	56,154	164.4	30		
HIGH DESERT DAIRY	4753	24763219	V349N-000648	47359 100TH ST E	LANCASTER	93535	July, 2005	07/16/05	TOU-PA-5	\$7,980.68	109,467	164.2	32		
HIGH DESERT DAIRY	4753	24763219	V349N-000648	47359 100TH ST E	LANCASTER	93535	August, 2005	08/15/05	TOU-PA-5	\$8,694.41	83,712	163.9	28		
HIGH DESERT DAIRY	4753	24763219	V349N-000648	47359 100TH ST E	LANCASTER	93535	September, 2005	09/14/05	TOU-PA-5	\$7,181.88	90,125	165.1	30		
HIGH DESERT DAIRY	4753	24763219	V349N-000648	47359 100TH ST E	LANCASTER	93535	October, 2005	10/17/05	TOU-PA-5	\$4,890.34	55,770	165.8	33		
HIGH DESERT DAIRY	4753	24763219	V349N-000648	47359 100TH ST E	LANCASTER	93535	November, 2005	11/17/05	TOU-PA-5	\$3,805.79	50,065	163.4	31		
HIGH DESERT DAIRY	4753	24763219	V349N-000648	47359 100TH ST E	LANCASTER	93535	December, 2005	12/17/05	TOU-PA-5	\$2,196.11	10,869	165.1	30	590,563	921.3
HIGH DESERT DAIRY	4753	24763219	V349N-000648	47359 100TH ST E	LANCASTER	93535	January, 2006	01/18/06	TOU-PA-5	\$2,397.89	21,028	168.5	32		
HIGH DESERT DAIRY	4753	24763219	V349N-000648	47359 100TH ST E	LANCASTER	93535	February, 2006	02/16/06	TOU-PA-5	\$3,427.54	33,096	168.2	29		
HIGH DESERT DAIRY	4753	24763219	V349N-000648	47359 100TH ST E	LANCASTER	93535	March, 2006	03/20/06	TOU-PA-5	\$4,087.84	48,503	167.3	32		
HIGH DESERT DAIRY	4753	24763219	V349N-000648	47359 100TH ST E	LANCASTER	93535	April, 2006	04/18/06	TOU-PA-5	\$3,833.51	42,051	165.8	29		
HIGH DESERT DAIRY	4753	24763219	V349N-000648	47359 100TH ST E	LANCASTER	93535	May, 2006	05/17/06	TOU-PA-5	\$5,439.88	65,341	179.5	29		
HIGH DESERT DAIRY	4753	24763219	V349N-000648	47359 100TH ST E	LANCASTER	93535	June, 2006	06/16/06	TOU-PA-5	\$8,535.29	103,571	165.6	30		
HIGH DESERT DAIRY	4753	24763219	V349N-000648	47359 100TH ST E	LANCASTER	93535	July, 2006	07/16/06	TOU-PA-5	\$10,608.41	124,924	165.8	32		
HIGH DESERT DAIRY	4753	24763219	V349N-000648	47359 100TH ST E	LANCASTER	93535	August, 2006	08/15/06	TOU-PA-5	\$9,920.85	106,326	167.0	29		
HIGH DESERT DAIRY	4753	24763219	V349N-000648	47359 100TH ST E	LANCASTER	93535	September, 2006	09/15/06	TOU-PA-5	\$9,739.90	101,786	164.9	30		
HIGH DESERT DAIRY	4753	24763219	V349N-000648	47359 100TH ST E	LANCASTER	93535	October, 2006	10/17/06	TOU-PA-5	\$9,131.34	103,462	165.1	32		
HIGH DESERT DAIRY	4753	24763219	V349N-000648	47359 100TH ST E	LANCASTER	93535	November, 2006	11/16/06	TOU-PA-5	\$3,650.16	23,374	165.1	30		
HIGH DESERT DAIRY	4753	24763219	V349N-000648	47359 100TH ST E	LANCASTER	93535	December, 2006	12/16/06	TOU-PA-5	\$3,719.02	32,196	166.3	30	802,661	1252.2
HIGH DESERT DAIRY	4753	24763219	V349N-000648	47359 100TH ST E	LANCASTER	93535	January, 2007	01/17/07	TOU-PA-5-I	\$3,505.17	15,349	165.8	32		
HIGH DESERT DAIRY	4753	24763219	V349N-000648	47359 100TH ST E	LANCASTER	93535	February, 2007	02/15/07	TOU-PA-5-I	\$3,558.56	9,490	166.1	29		
HIGH DESERT DAIRY	4753	24763219	V349N-000648	47359 100TH ST E	LANCASTER	93535	March, 2007	03/19/07	TOU-PA-5-I	\$3,336.73	33,836	164.9	32		
HIGH DESERT DAIRY	4753	24763219	V349N-000648	47359 100TH ST E	LANCASTER	93535	April, 2007	04/17/07	TOU-PA-5-I	\$5,712.32	83,439	165.4	29		
HIGH DESERT DAIRY	4753	24763219	V349N-000648	47359 100TH ST E	LANCASTER	93535	May, 2007	05/16/07	TOU-PA-5-I	\$5,874.76	88,567	165.1	29		
HIGH DESERT DAIRY	4753	24763219	V349N-000648	47359 100TH ST E	LANCASTER	93535	June, 2007	06/15/07	TOU-PA-5-I	\$8,267.36	85,387	164.9	30		
HIGH DESERT DAIRY	4753	24763219	V349N-000648	47359 100TH ST E	LANCASTER	93535	July, 2007	07/17/07	TOU-PA-5-I	\$9,270.66	124,488	154.2	32		
HIGH DESERT DAIRY	4753	24763219	V349N-000648	47359 100TH ST E	LANCASTER	93535	August, 2007	08/15/07	TOU-PA-5-I	\$8,677.27	111,747	163.4	29		
HIGH DESERT DAIRY	4753	24763219	V349N-000648	47359 100TH ST E	LANCASTER	93535	September, 2007	09/14/07	TOU-PA-5-I	\$8,383.97	103,348	164.4	30		
HIGH DESERT DAIRY	4753	24763219	V349N-000648	47359 100TH ST E	LANCASTER	93535	October, 2007	10/16/07	TOU-PA-5-I	\$7,626.19	87,308	163.4	32		
HIGH DESERT DAIRY	4753	24763219	V349N-000648	47359 100TH ST E	LANCASTER	93535	November, 2007	11/15/07	TOU-PA-5-I	\$4,219.47	15,591	163.0	30		
HIGH DESERT DAIRY	4753	24763219	V349N-000648	47359 100TH ST E	LANCASTER	93535	December, 2007	12/17/07	TOU-PA-5-I	\$3,361.50	0	0.0	32	773,555	1206.8
HIGH DESERT DAIRY	4753	24763219	V349N-000648	47359 100TH ST E	LANCASTER	93535	January, 2008	01/17/08	TOU-PA-5-I	\$3,381.50	0	0.0	31		
HIGH DESERT DAIRY	4753	24763219	V349N-000648	47359 100TH ST E	LANCASTER	93535	February, 2008	02/15/08	TOU-PA-5-I	\$3,259.21	9,005	165.4	29		
HIGH DESERT DAIRY	4753	24763219	V349N-000648	47359 100TH ST E	LANCASTER	93535	March, 2008	03/18/08	TOU-PA-5-I	\$4,873.89	67,679	166.3	32		
HIGH DESERT DAIRY	4753	24763219	V349N-000648	47359 100TH ST E	LANCASTER	93535	April, 2008	04/17/08	TOU-PA-5-I	\$6,397.21	99,579	166.3	30		
HIGH DESERT DAIRY	4753	24763219	V349N-000648	47359 100TH ST E	LANCASTER	93535	May, 2008	05/16/08	TOU-PA-5-I	\$5,799.00	79,505	164.9	29		
HIGH DESERT DAIRY	4753	24763219	V349N-000648	47359 100TH ST E	LANCASTER	93535	June, 2008	06/17/08	TOU-PA-5-I	\$8,732.47	115,441	164.9	32		
HIGH DESERT DAIRY	4753	24763219	V349N-000648	47359 100TH ST E	LANCASTER	93535	July, 2008	07/17/08	TOU-PA-5-I	\$9,275.04	107,947	164.4	30		
HIGH DESERT DAIRY	4753	24763219	V349N-000648	47359 100TH ST E	LANCASTER	93535	August, 2008	08/15/08	TOU-PA-5-I	\$9,384.43	108,827	164.6	29		
HIGH DESERT DAIRY	4753	24763219	V349N-000648	47359 100TH ST E	LANCASTER	93535	September, 2008	09/16/08	TOU-PA-5-I	\$7,236.15	81,198	165.1	32		

High Desert Dairy
Middle well - S/A 5024-7632-19
complete billing history

HIGH DESERT DAIRY	4753	24763219	V349N-000648	47359	100TH ST E	LANCASTER	93535	October, 2008	10/17/08	TOU-PA-B-I	\$7,061.49	93,632	166.3	31		
HIGH DESERT DAIRY	4753	24763219	V349N-000648	47359	100TH ST E	LANCASTER	93535	November, 2008	11/17/08	TOU-PA-B-I	\$9,058.58	81,046	166.6	31		
HIGH DESERT DAIRY	4753	24763219	V349N-000648	47359	100TH ST E	LANCASTER	93535	December, 2008	12/17/08	TOU-PA-B-I	\$171.00	1,280	3.6	30	840,940	1319.9
HIGH DESERT DAIRY	4753	24763219	V349N-000648	47359	100TH ST E	LANCASTER	93535	January, 2009	01/19/09	TOU-PA-B-I	\$23.73	0	0.0	33		
HIGH DESERT DAIRY	4753	24763219	V349N-000648	47359	100TH ST E	LANCASTER	93535	February, 2009	02/18/09	TOU-PA-B-I	\$155.93	1,147	3.6	30		
HIGH DESERT DAIRY	4753	24763219	V349N-000648	47359	100TH ST E	LANCASTER	93535	March, 2009	03/19/09	TOU-PA-B-I	\$3,168.79	39,572	165.1	29		
HIGH DESERT DAIRY	4753	24763219	V349N-000648	47359	100TH ST E	LANCASTER	93535	April, 2009	04/20/09	TOU-PA-B-I	\$5,850.74	54,279	167.0	32		
HIGH DESERT DAIRY	4753	24763219	V349N-000648	47359	100TH ST E	LANCASTER	93535	May, 2009	05/19/09	TOU-PA-B-I	\$6,267.16	65,252	165.8	29		
HIGH DESERT DAIRY	4753	24763219	V349N-000648	47359	100TH ST E	LANCASTER	93535	June, 2009	06/18/09	TOU-PA-B-I	\$7,461.40	91,747	166.1	30		
HIGH DESERT DAIRY	4753	24763219	V349N-000648	47359	100TH ST E	LANCASTER	93535	July, 2009	07/20/09	TOU-PA-B-I	\$9,468.76	112,391	166.1	32		
HIGH DESERT DAIRY	4753	24763219	V349N-000648	47359	100TH ST E	LANCASTER	93535	August, 2009	08/18/09	TOU-PA-B-I	\$9,247.96	106,496	166.1	29		
HIGH DESERT DAIRY	4753	24763219	V349N-000648	47359	100TH ST E	LANCASTER	93535	September, 2009	09/17/09	TOU-PA-B-I	\$7,824.48	81,713	166.1	30		
HIGH DESERT DAIRY	4753	24763219	V349N-000648	47359	100TH ST E	LANCASTER	93535	October, 2009	10/19/09	TOU-PA-B-I	\$7,417.99	89,307	166.1	32		
HIGH DESERT DAIRY	4753	24763219	V349N-000648	47359	100TH ST E	LANCASTER	93535	November, 2009	11/18/09	TOU-PA-B-I	\$3,830.72	43,432	166.1	30		
HIGH DESERT DAIRY	4753	24763219	V349N-000648	47359	100TH ST E	LANCASTER	93535	December, 2009	12/18/09	TOU-PA-B-I	\$3,572.33	37,173	165.4	30	772,569	1205.3
HIGH DESERT DAIRY	4753	24763219	V349N-000648	47359	100TH ST E	LANCASTER	93535	January, 2010	01/19/10	TOU-PA-B-I	\$2,974.66	29,742	165.8	32		
HIGH DESERT DAIRY	4753	24763219	V349N-000648	47359	100TH ST E	LANCASTER	93535	February, 2010	02/18/10	TOU-PA-B-I	\$1,853.19	10,882	165.6	30		
HIGH DESERT DAIRY	4753	24763219	V349N-000648	47359	100TH ST E	LANCASTER	93535	March, 2010	03/19/10	TOU-PA-B-I	\$2,533.29	20,236	165.6	29		
HIGH DESERT DAIRY	4753	24763219	V349N-000648	47359	100TH ST E	LANCASTER	93535	April, 2010	04/18/10	TOU-PA-B-I	\$5,301.78	66,153	166.3	31		
HIGH DESERT DAIRY	4753	24763219	V349N-000648	47359	100TH ST E	LANCASTER	93535	May, 2010	05/18/10	TOU-PA-B-I	\$4,557.93	52,741	166.1	29		
HIGH DESERT DAIRY	4753	24763219	V349N-000648	47359	100TH ST E	LANCASTER	93535	June, 2010	06/17/10	TOU-PA-B-I	\$7,380.69	100,350	167.3	30		
HIGH DESERT DAIRY	4753	24763219	V349N-000648	47359	100TH ST E	LANCASTER	93535	July, 2010	07/19/10	TOU-PA-B-I	\$7,997.78	113,851	166.8	32		
HIGH DESERT DAIRY	4753	24763219	V349N-000648	47359	100TH ST E	LANCASTER	93535	August, 2010	08/17/10	TOU-PA-B-I	\$7,358.10	100,993	165.8	29		
HIGH DESERT DAIRY	4753	24763219	V349N-000648	47359	100TH ST E	LANCASTER	93535	September, 2010	09/16/10	TOU-PA-B-I	\$7,257.46	97,101	165.0	30		
HIGH DESERT DAIRY	4753	24763219	V349N-000648	47359	100TH ST E	LANCASTER	93535	October, 2010	10/18/10	TOU-PA-B-I	\$7,662.79	101,113	165.6	32		
HIGH DESERT DAIRY	4753	24763219	V349N-000648	47359	100TH ST E	LANCASTER	93535	November, 2010	11/17/10	TOU-PA-B-I	\$2,459.70	17,205	164.9	30		
HIGH DESERT DAIRY	4753	24763219	V349N-000648	47359	100TH ST E	LANCASTER	93535	December, 2010	12/17/10	TOU-PA-B-I	\$229.05	1,825	3.6	30	711,500	1110.0
HIGH DESERT DAIRY	4753	24763219	V349N-000648	47359	100TH ST E	LANCASTER	93535	January, 2011	01/19/11	TOU-PA-B-I	\$179.52	733	1.9	32		
HIGH DESERT DAIRY	4753	24763219	V349N-000648	47359	100TH ST E	LANCASTER	93535	February, 2011	02/18/11	TOU-PA-B-I	\$1,500.50	1,701	161.5	29		
HIGH DESERT DAIRY	4753	24763219	V349N-000648	47359	100TH ST E	LANCASTER	93535	March, 2011	03/18/11	TOU-PA-B-I	\$4,605.09	50,458	165.4	30		
HIGH DESERT DAIRY	4753	24763219	V349N-000648	47359	100TH ST E	LANCASTER	93535	April, 2011	04/18/11	TOU-PA-B-I	\$4,185.79	46,182	166.1	31		
HIGH DESERT DAIRY	4753	24763219	V349N-000648	47359	100TH ST E	LANCASTER	93535	May, 2011	05/17/11	TOU-PA-B-I	\$3,214.35	29,053	165.6	29		
HIGH DESERT DAIRY	4753	24763219	V349N-000648	47359	100TH ST E	LANCASTER	93535	June, 2011	06/16/11	TOU-PA-B-I	\$4,327.77	42,887	165.8	30		
HIGH DESERT DAIRY	4753	24763219	V349N-000648	47359	100TH ST E	LANCASTER	93535	July, 2011	07/18/11	TOU-PA-B-I	\$6,869.22	106,436	166.1	32		
HIGH DESERT DAIRY	4753	24763219	V349N-000648	47359	100TH ST E	LANCASTER	93535	August, 2011	08/16/11	TOU-PA-B-I	\$6,172.03	86,649	157.3	29		
HIGH DESERT DAIRY	4753	24763219	V349N-000648	47359	100TH ST E	LANCASTER	93535	September, 2011	09/15/11	TOU-PA-B-I	\$6,768.45	109,824	166.6	30		
HIGH DESERT DAIRY	4753	24763219	V349N-000648	47359	100TH ST E	LANCASTER	93535	October, 2011	10/18/11	TOU-PA-B-I	\$7,774.57	118,683	168.0	33		
HIGH DESERT DAIRY	4753	24763219	V349N-000648	47359	100TH ST E	LANCASTER	93535	November, 2011	11/17/11	TOU-PA-B-I	\$3,687.63	39,100	165.8	30		
HIGH DESERT DAIRY	4753	24763219	V349N-000648	47359	100TH ST E	LANCASTER	93535	December, 2011	12/17/11	TOU-PA-B-I	\$218.52	1,298	3.4	30	630,104	963.0
HIGH DESERT DAIRY	4753	24763219	V349N-000648	47359	100TH ST E	LANCASTER	93535	January, 2012	01/18/12	TOU-PA-B-I	\$1,805.19	7,407	164.9	32		
HIGH DESERT DAIRY	4753	24763219	V349N-000648	47359	100TH ST E	LANCASTER	93535	February, 2012	02/16/12	TOU-PA-B-I	\$3,313.28	37,611	161.0	29		
HIGH DESERT DAIRY	4753	24763219	V349N-000648	47359	100TH ST E	LANCASTER	93535	March, 2012	03/16/12	TOU-PA-B-I	\$4,190.86	57,914	166.3	32		
HIGH DESERT DAIRY	4753	24763219	V349N-000648	47359	100TH ST E	LANCASTER	93535	April, 2012	04/17/12	TOU-PA-B-I	\$4,191.97	57,791	165.8	29		
HIGH DESERT DAIRY	4753	24763219	V349N-000648	47359	100TH ST E	LANCASTER	93535	May, 2012	05/16/12	TOU-PA-B-I	\$4,891.47	68,140	174.2	29		
HIGH DESERT DAIRY	4753	24763219	V349N-000648	47359	100TH ST E	LANCASTER	93535	June, 2012	06/15/12	TOU-PA-B-I	\$6,471.42	105,536	166.6	30		
HIGH DESERT DAIRY	4753	24763219	V349N-000648	47359	100TH ST E	LANCASTER	93535	July, 2012	07/17/12	TOU-PA-B-I	\$6,017.00	109,767	167.0	32		
HIGH DESERT DAIRY	4753	24763219	V349N-000648	47359	100TH ST E	LANCASTER	93535	August, 2012	08/15/12	TOU-PA-B-I	\$5,854.61	83,282	167.0	29		
HIGH DESERT DAIRY	4753	24763219	V349N-000648	47359	100TH ST E	LANCASTER	93535	September, 2012	09/14/12	TOU-PA-B-I	\$4,950.68	60,419	165.0	30		
HIGH DESERT DAIRY	4753	24763219	V349N-000648	47359	100TH ST E	LANCASTER	93535	October, 2012	10/17/12	TOU-PA-B-I	\$4,156.36	56,005	163.0	33		
HIGH DESERT DAIRY	4753	24763219	V349N-000648	47359	100TH ST E	LANCASTER	93535	November, 2012	11/16/12	TOU-PA-B-I	\$3,723.02	45,913	164.0	30	694,985	1051.6

AF produced is based on a 2006 Pump Test. 2012 is based the 2012 pump test

HDD000014

High Desert Dairy
 Nick's Well - SA #000-0392-11
 Billing History 2000-2005

Customer Name	CUst Num	Serv Acct Num	Meter Num	Street Addr	City Name	Zip	Billing Mo/Yr	Meter Read Date	Stnt Rate	Bill Amt	KWH Usage	Maximum KW	Billing Days	Total kWh / year	AF Produced / year
HIGH DESERT DAIRY	4753	39211	3416M-006339	7259 E AVENUE F8	LANCASTER	93535	January, 2000	01/13/00	TOU-PA-A	\$515.55	5,615	44.2	30		
HIGH DESERT DAIRY	4753	39211	3416M-006339	7259 E AVENUE F8	LANCASTER	93535	February, 2000	02/11/00	TOU-PA-A	\$1,271.19	15,455	43.1	29		
HIGH DESERT DAIRY	4753	39211	3416M-006339	7259 E AVENUE F8	LANCASTER	93535	March, 2000	03/15/00	TOU-PA-A	\$659.62	7,141	42.5	33		
HIGH DESERT DAIRY	4753	39211	3416M-006339	7259 E AVENUE F8	LANCASTER	93535	April, 2000	04/13/00	TOU-PA-A	\$1,355.32	17,089	43.7	29		
HIGH DESERT DAIRY	4753	39211	3416M-006339	7259 E AVENUE F8	LANCASTER	93535	May, 2000	05/11/00	TOU-PA-A	\$950.77	12,035	43.6	28		
HIGH DESERT DAIRY	4753	39211	3416M-006339	7259 E AVENUE F8	LANCASTER	93535	June, 2000	06/12/00	TOU-PA-A	\$1,095.18	14,160	43.8	32		
HIGH DESERT DAIRY	4753	39211	3416M-006339	7259 E AVENUE F8	LANCASTER	93535	July, 2000	07/12/00	TOU-PA-A	\$241.76	1,332	43.2	30		
HIGH DESERT DAIRY	4753	39211	3416M-006339	7259 E AVENUE F8	LANCASTER	93535	August, 2000	08/11/00	TOU-PA-A	\$1,306.15	15,740	43.1	30		
HIGH DESERT DAIRY	4753	39211	3416M-006339	7259 E AVENUE F8	LANCASTER	93535	September, 2000	09/12/00	TOU-PA-A	\$1,834.92	24,828	43.1	32		
HIGH DESERT DAIRY	4753	39211	3416M-006339	7259 E AVENUE F8	LANCASTER	93535	October, 2000	10/11/00	TOU-PA-A	\$1,444.82	18,237	43.1	29		
HIGH DESERT DAIRY	4753	39211	3416M-006339	7259 E AVENUE F8	LANCASTER	93535	November, 2000	11/13/00	TOU-PA-A	\$1,083.12	13,678	42.4	33		
HIGH DESERT DAIRY	4753	39211	3416M-006339	7259 E AVENUE F8	LANCASTER	93535	December, 2000	12/13/00	TOU-PA-A	\$119.26	256	38.7	30	144,439	234.5
HIGH DESERT DAIRY	4753	39211	3416M-006339	7259 E AVENUE F8	LANCASTER	93535	January, 2001	01/12/01	TOU-PA-A	\$183.05	472	42.3	30		
HIGH DESERT DAIRY	4753	39211	3416M-006339	7259 E AVENUE F8	LANCASTER	93535	February, 2001	02/12/01	TOU-PA-A	\$219.41	942	43.5	31		
HIGH DESERT DAIRY	4753	39211	3416M-006339	7259 E AVENUE F8	LANCASTER	93535	March, 2001	03/15/01	TOU-PA-A	\$132.32	165	38.8	31		
HIGH DESERT DAIRY	4753	39211	3416M-006339	7259 E AVENUE F8	LANCASTER	93535	April, 2001	04/12/01	TOU-PA-A	\$323.69	2,254	44.1	28		
HIGH DESERT DAIRY	4753	39211	3416M-006339	7259 E AVENUE F8	LANCASTER	93535	May, 2001	05/14/01	TOU-PA-A	\$1,821.20	23,003	43.0	32		
HIGH DESERT DAIRY	4753	39211	3416M-006339	7259 E AVENUE F8	LANCASTER	93535	June, 2001	06/12/01	TOU-PA-A	\$1,591.45	15,393	43.0	29		
HIGH DESERT DAIRY	4753	39211	3416M-006339	7259 E AVENUE F8	LANCASTER	93535	July, 2001	07/13/01	TOU-PA-A	\$2,649.63	24,253	42.3	31		
HIGH DESERT DAIRY	4753	39211	3416M-006339	7259 E AVENUE F8	LANCASTER	93535	August, 2001	08/10/01	TOU-PA-A	\$2,294.43	20,167	43.5	28		
HIGH DESERT DAIRY	4753	39211	3416M-006339	7259 E AVENUE F8	LANCASTER	93535	September, 2001	09/12/01	TOU-PA-A	\$1,207.44	12,584	43.0	33		
HIGH DESERT DAIRY	4753	39211	3416M-006339	7259 E AVENUE F8	LANCASTER	93535	October, 2001	10/11/01	TOU-PA-A	\$673.71	6,612	41.8	29		
HIGH DESERT DAIRY	4753	39211	3416M-006339	7259 E AVENUE F8	LANCASTER	93535	November, 2001	11/13/01	TOU-PA-A	\$795.41	7,125	43.0	33		
HIGH DESERT DAIRY	4753	39211	3416M-006339	7259 E AVENUE F8	LANCASTER	93535	December, 2001	12/13/01	TOU-PA-A	\$149.80	108	39.7	30	113,070	183.6
HIGH DESERT DAIRY	4753	39211	3416M-006339	7259 E AVENUE F8	LANCASTER	93535	January, 2002	01/14/02	TOU-PA-A	\$301.33	1,554	42.0	32		
HIGH DESERT DAIRY	4753	39211	3416M-006339	7259 E AVENUE F8	LANCASTER	93535	February, 2002	02/12/02	TOU-PA-A	\$156.80	206	31.6	29		
HIGH DESERT DAIRY	4753	39211	3416M-006339	7259 E AVENUE F8	LANCASTER	93535	March, 2002	03/14/02	TOU-PA-A	\$476.67	3,255	45.5	30		
HIGH DESERT DAIRY	4753	39211	3416M-006339	7259 E AVENUE F8	LANCASTER	93535	April, 2002	04/12/02	TOU-PA-A	\$737.65	6,876	42.5	29		
HIGH DESERT DAIRY	4753	39211	3416M-006339	7259 E AVENUE F8	LANCASTER	93535	May, 2002	05/14/02	TOU-PA-A	\$1,154.14	10,824	42.7	32		
HIGH DESERT DAIRY	4753	39211	3416M-006339	7259 E AVENUE F8	LANCASTER	93535	June, 2002	06/12/02	TOU-PA-A	\$650.63	5,091	41.6	29		
HIGH DESERT DAIRY	4753	39211	3416M-006339	7259 E AVENUE F8	LANCASTER	93535	July, 2002	07/12/02	TOU-PA-A	\$1,916.83	17,519	43.8	30		
HIGH DESERT DAIRY	4753	39211	3416M-006339	7259 E AVENUE F8	LANCASTER	93535	August, 2002	08/12/02	TOU-PA-A	\$521.01	3,742	43.4	31		
HIGH DESERT DAIRY	4753	39211	3416M-006339	7259 E AVENUE F8	LANCASTER	93535	September, 2002	09/12/02	TOU-PA-A	\$156.70	93	1.5	31		
HIGH DESERT DAIRY	4753	39211	3416M-006339	7259 E AVENUE F8	LANCASTER	93535	October, 2002	10/11/02	TOU-PA-A	\$362.87	2,069	42.4	29		
HIGH DESERT DAIRY	4753	39211	3416M-006339	7259 E AVENUE F8	LANCASTER	93535	November, 2002	11/13/02	TOU-PA-A	\$2,107.91	21,294	42.8	33		
HIGH DESERT DAIRY	4753	39211	3416M-006339	7259 E AVENUE F8	LANCASTER	93535	December, 2002	12/13/02	TOU-PA-A	\$557.49	4,159	43.6	30	76,472	124.1
HIGH DESERT DAIRY	4753	39211	3416M-006339	7259 E AVENUE F8	LANCASTER	93535	January, 2003	01/14/03	TOU-PA-A	\$281.59	1,389	43.7	32		
HIGH DESERT DAIRY	4753	39211	3416M-006339	7259 E AVENUE F8	LANCASTER	93535	February, 2003	02/12/03	TOU-PA-A	\$414.57	3,084	42.4	29		
HIGH DESERT DAIRY	4753	39211	3416M-006339	7259 E AVENUE F8	LANCASTER	93535	March, 2003	03/11/03	TOU-PA-A	\$1,206.76	12,690	42.4	30		
HIGH DESERT DAIRY	4753	39211	3416M-006339	7259 E AVENUE F8	LANCASTER	93535	April, 2003	04/15/03	TOU-PA-A	\$1,267.20	13,556	42.4	32		
HIGH DESERT DAIRY	4753	39211	3416M-006339	7259 E AVENUE F8	LANCASTER	93535	May, 2003	05/14/03	TOU-PA-A	\$1,171.83	12,267	42.4	29		
HIGH DESERT DAIRY	4753	39211	3416M-006339	7259 E AVENUE F8	LANCASTER	93535	June, 2003	06/12/03	TOU-PA-A	\$180.74	106	42.5	29		
HIGH DESERT DAIRY	4753	39211	3416M-006339	7259 E AVENUE F8	LANCASTER	93535	July, 2003	07/14/03	TOU-PA-A	\$516.50	3,395	43.1	32		
HIGH DESERT DAIRY	4753	39211	3416M-006339	7259 E AVENUE F8	LANCASTER	93535	August, 2003	08/12/03	TOU-PA-A	\$168.82	101	1.1	29		
HIGH DESERT DAIRY	4753	39211	3416M-006339	7259 E AVENUE F8	LANCASTER	93535	September, 2003	09/12/03	TOU-PA-A	\$703.31	6,126	43.1	31		
HIGH DESERT DAIRY	4753	39211	3416M-006339	7259 E AVENUE F8	LANCASTER	93535	October, 2003	10/10/03	TOU-PA-A	\$489.19	9,892	43.3	28		
HIGH DESERT DAIRY	4753	39211	3416M-006339	7259 E AVENUE F8	LANCASTER	93535	November, 2003	11/12/03	TOU-PA-A	\$174.89	198	27.5	33		
HIGH DESERT DAIRY	4753	39211	3416M-006339	7259 E AVENUE F8	LANCASTER	93535	December, 2003	12/15/03	TOU-PA-A	\$176.85	217	41.1	33	62,999	102.3
HIGH DESERT DAIRY	4753	39211	3416M-006339	7259 E AVENUE F8	LANCASTER	93535	January, 2004	01/14/04	TOU-PA-A	\$333.04	1,895	43.2	30		
HIGH DESERT DAIRY	4753	39211	3416M-006339	7259 E AVENUE F8	LANCASTER	93535	February, 2004	02/13/04	TOU-PA-A	\$177.84	219	42.8	30		

HDD000015

High Desert Dairy
 Nick's Well - S/A #000-0382-11
 Billing History 2000-2006

HIGH DESERT DAIRY	4753	39211	3416M-006339	7259 E AVENUE F8	LANCASTER	93535	March, 2004	03/15/04	TOU-PA-A	\$1,091.58	11,432	42.0	31		
HIGH DESERT DAIRY	4753	39211	3416M-006339	7259 E AVENUE F8	LANCASTER	93535	April, 2004	04/14/04	TOU-PA-A	\$274.14	1,453	42.2	30		
HIGH DESERT DAIRY	4753	39211	3416M-006339	7259 E AVENUE F8	LANCASTER	93535	May, 2004	05/13/04	TOU-PA-A	\$539.98	1,927	42.0	29		
HIGH DESERT DAIRY	4753	39211	3416M-006339	7259 E AVENUE F8	LANCASTER	93535	June, 2004	06/14/04	TOU-PA-A	\$1,138.38	12,193	42.8	32		
HIGH DESERT DAIRY	4753	39211	3416M-006339	7259 E AVENUE F8	LANCASTER	93535	July, 2004	07/14/04	TOU-PA-A	\$292.30	1,550	40.7	30		
HIGH DESERT DAIRY	4753	39211	3416M-006339	7259 E AVENUE F8	LANCASTER	93535	August, 2004	08/12/04	TOU-PA-A	\$498.83	3,620	43.0	29		
HIGH DESERT DAIRY	4753	39211	3416M-006339	7259 E AVENUE F8	LANCASTER	93535	September, 2004	09/13/04	TOU-PA-A	\$279.20	1,038	41.7	32		
HIGH DESERT DAIRY	4753	39211	3416M-006339	7259 E AVENUE F8	LANCASTER	93535	October, 2004	10/13/04	TOU-PA-A	\$957.90	8,147	43.1	30		
HIGH DESERT DAIRY	4753	39211	3416M-006339	7259 E AVENUE F8	LANCASTER	93535	November, 2004	11/12/04	TOU-PA-A	\$884.84	9,582	43.8	30		
HIGH DESERT DAIRY	4753	39211	3416M-006339	7259 E AVENUE F8	LANCASTER	93535	December, 2004	12/13/04	TOU-PA-A	\$456.45	3,320	42.4	31	59,427	86.5
HIGH DESERT DAIRY	4753	39211	3416M-006339	7259 E AVENUE F8	LANCASTER	93535	January, 2005	01/14/05	TOU-PA-A	\$211.24	235	41.8	32		
HIGH DESERT DAIRY	4753	39211	3416M-006339	7259 E AVENUE F8	LANCASTER	93535	February, 2005	02/14/05	TOU-PA-A	\$208.44	209	38.9	31		
HIGH DESERT DAIRY	4753	39211	3416M-006339	7259 E AVENUE F8	LANCASTER	93535	March, 2005	03/16/05	TOU-PA-A	\$347.13	1,818	43.3	30		
HIGH DESERT DAIRY	4753	39211	3416M-006339	7259 E AVENUE F8	LANCASTER	93535	April, 2005	04/14/05	TOU-PA-A	\$1,887.36	21,351	43.3	29		
HIGH DESERT DAIRY	4753	39211	3416M-006339	7259 E AVENUE F8	LANCASTER	93535	May, 2005	05/13/05	TOU-PA-A	\$1,509.72	18,181	43.6	29		
HIGH DESERT DAIRY	4753	39211	3416M-006339	7259 E AVENUE F8	LANCASTER	93535	June, 2005	06/14/05	TOU-PA-A	\$1,795.31	23,127	42.8	32		
HIGH DESERT DAIRY	4753	39211	3416M-006339	7259 E AVENUE F8	LANCASTER	93535	July, 2005	07/14/05	TOU-PA-A	\$2,187.50	24,661	43.6	30		
HIGH DESERT DAIRY	4753	39211	3416M-006339	7259 E AVENUE F8	LANCASTER	93535	August, 2005	08/11/05	TOU-PA-A	\$2,151.06	25,491	44.1	28		
HIGH DESERT DAIRY	4753	39211	3416M-006339	7259 E AVENUE F8	LANCASTER	93535	September, 2005	09/13/05	TOU-PA-A	\$398.21	2,752	43.3	33		
HIGH DESERT DAIRY	4753	39211	3416M-006339	7259 E AVENUE F8	LANCASTER	93535	October, 2005	10/13/05	TOU-PA-A	\$709.59	3,930	44.4	30		
HIGH DESERT DAIRY	4753	39211	3416M-006339	7259 E AVENUE F8	LANCASTER	93535	November, 2005	11/15/05	TOU-PA-A	\$1,541.82	13,617	44.1	33		
HIGH DESERT DAIRY	4753	39211	3416M-006339	7259 E AVENUE F8	LANCASTER	93535	December, 2005	12/15/05	TOU-PA-A	\$956.51	10,587	43.9	30	154,959	251.0

AF produced is based on the 2006 Pump test: 616 kWh/AF

HDD000016

High Desert Dairy
 End well - S/A #013-7564-17
 Billing History 2000-2005

Customer Name	Cust Num	Serv Acct Num	Meter Num	Street Addr	City Name	Zip	Billing Mo/Yr	Meter Read Date	Start Rate	Bill Amt	KWH Usage	Maximum KW	Billing Days	Total KWH/year	AF Produced/year
HIGH DESERT DAIRY	4753	13789412	V349N-018967	9745 E AVENUE F8	LANCASTER	93535	January, 2000	01/17/00	TOU-PA-SOP-1	\$338.21	0	0.0	32		
HIGH DESERT DAIRY	4753	13789412	V349N-018967	9745 E AVENUE F8	LANCASTER	93535	February, 2000	02/15/00	TOU-PA-SOP-1	\$2,088.54	30,030	188.8	29		
HIGH DESERT DAIRY	4753	13789412	V349N-018967	9745 E AVENUE F8	LANCASTER	93535	March, 2000	03/16/00	TOU-PA-SOP-1	\$4,564.22	80,520	189.2	30		
HIGH DESERT DAIRY	4753	13789412	V349N-018967	9745 E AVENUE F8	LANCASTER	93535	April, 2000	04/14/00	TOU-PA-SOP-1	\$5,805.22	105,350	189.2	29		
HIGH DESERT DAIRY	4753	13789412	V349N-018967	9745 E AVENUE F8	LANCASTER	93535	May, 2000	05/15/00	TOU-PA-SOP-1	\$4,898.86	87,150	190.0	31		
HIGH DESERT DAIRY	4753	13789412	V349N-018967	9745 E AVENUE F8	LANCASTER	93535	June, 2000	06/15/00	TOU-PA-SOP-1	\$6,947.06	131,680	192.4	31		
HIGH DESERT DAIRY	4753	13789412	V349N-018967	9745 E AVENUE F8	LANCASTER	93535	July, 2000	07/14/00	TOU-PA-SOP-1	\$5,621.63	102,850	204.0	29		
HIGH DESERT DAIRY	4753	13789412	V349N-018967	9745 E AVENUE F8	LANCASTER	93535	August, 2000	08/14/00	TOU-PA-SOP-1	\$5,371.58	109,960	204.0	31		
HIGH DESERT DAIRY	4753	13789412	V349N-018967	9745 E AVENUE F8	LANCASTER	93535	September, 2000	08/22/00	TOU-PA-SOP-1	\$1,392.36	28,400	204.0	8		
HIGH DESERT DAIRY	4753	13789412	V349N-018967	9745 E AVENUE F8	LANCASTER	93535	October, 2000	09/15/00	TOU-PA-SOP-1	\$3,049.74	58,352	189.5	24		
HIGH DESERT DAIRY	4753	13789412	V349N-018967	9745 E AVENUE F8	LANCASTER	93535	November, 2000	10/13/00	TOU-PA-SOP-1	\$5,770.72	115,878	198.1	28		
HIGH DESERT DAIRY	4753	13789412	V349N-018967	9745 E AVENUE F8	LANCASTER	93535	December, 2000	11/14/00	TOU-PA-SOP-1	\$4,238.63	78,264	194.9	32		
HIGH DESERT DAIRY	4753	13789412	V349N-018967	9745 E AVENUE F8	LANCASTER	93535	January, 2001	12/15/00	TOU-PA-SOP-1	\$1,741.40	23,814	192.8	31	952,329	1533.5
HIGH DESERT DAIRY	4753	13789412	V349N-018967	9745 E AVENUE F8	LANCASTER	93535	February, 2001	01/16/01	TOU-PA-SOP-1	\$333.50	0	0.0	32		
HIGH DESERT DAIRY	4753	13789412	V349N-018967	9745 E AVENUE F8	LANCASTER	93535	March, 2001	02/15/01	TOU-PA-SOP-1	\$333.50	0	0.0	30		
HIGH DESERT DAIRY	4753	13789412	V349N-018967	9745 E AVENUE F8	LANCASTER	93535	April, 2001	03/19/01	TOU-PA-SOP-1	\$333.50	0	0.0	32		
HIGH DESERT DAIRY	4753	13789412	V349N-018967	9745 E AVENUE F8	LANCASTER	93535	May, 2001	04/18/01	TOU-PA-SOP-1	\$4,091.10	62,564	193.3	28		
HIGH DESERT DAIRY	4753	13789412	V349N-018967	9745 E AVENUE F8	LANCASTER	93535	June, 2001	05/17/01	TOU-PA-SOP-1	\$6,413.07	101,531	194.2	31		
HIGH DESERT DAIRY	4753	13789412	V349N-018967	9745 E AVENUE F8	LANCASTER	93535	July, 2001	06/14/01	TOU-PA-SOP-1	\$8,484.13	125,434	192.6	28		
HIGH DESERT DAIRY	4753	13789412	V349N-018967	9745 E AVENUE F8	LANCASTER	93535	August, 2001	07/18/01	TOU-PA-SOP-1	\$9,501.53	127,729	192.8	32		
HIGH DESERT DAIRY	4753	13789412	V349N-018967	9745 E AVENUE F8	LANCASTER	93535	September, 2001	08/14/01	TOU-PA-SOP-1	\$7,264.38	98,042	194.9	29		
HIGH DESERT DAIRY	4753	13789412	V349N-018967	9745 E AVENUE F8	LANCASTER	93535	October, 2001	09/14/01	TOU-PA-SOP-1	\$9,304.43	113,428	198.8	31		
HIGH DESERT DAIRY	4753	13789412	V349N-018967	9745 E AVENUE F8	LANCASTER	93535	November, 2001	10/15/01	TOU-PA-SOP-1	\$5,972.51	99,868	197.0	31		
HIGH DESERT DAIRY	4753	13789412	V349N-018967	9745 E AVENUE F8	LANCASTER	93535	December, 2001	11/15/01	TOU-PA-SOP-1	\$322.10	0	0.0	31		
HIGH DESERT DAIRY	4753	13789412	V349N-018967	9745 E AVENUE F8	LANCASTER	93535	January, 2002	12/15/01	TOU-PA-SOP-1	\$322.10	0	0.0	30	726,926	1173.3
HIGH DESERT DAIRY	4753	13789412	V349N-018967	9745 E AVENUE F8	LANCASTER	93535	February, 2002	01/17/02	TOU-PA-SOP-1	\$322.10	0	0.0	33		
HIGH DESERT DAIRY	4753	13789412	V349N-018967	9745 E AVENUE F8	LANCASTER	93535	March, 2002	02/14/02	TOU-PA-SOP-1	\$322.10	0	0.0	28		
HIGH DESERT DAIRY	4753	13789412	V349N-018967	9745 E AVENUE F8	LANCASTER	93535	April, 2002	03/19/02	TOU-PA-SOP-1	\$5,224.19	83,824	199.3	33		
HIGH DESERT DAIRY	4753	13789412	V349N-018967	9745 E AVENUE F8	LANCASTER	93535	May, 2002	04/16/02	TOU-PA-SOP-1	\$3,822.79	45,406	195.7	28		
HIGH DESERT DAIRY	4753	13789412	V349N-018967	9745 E AVENUE F8	LANCASTER	93535	June, 2002	05/16/02	TOU-PA-SOP-1	\$8,033.33	88,445	193.9	30		
HIGH DESERT DAIRY	4753	13789412	V349N-018967	9745 E AVENUE F8	LANCASTER	93535	July, 2002	06/17/02	TOU-PA-SOP-1	\$6,150.78	104,827	193.9	32		
HIGH DESERT DAIRY	4753	13789412	V349N-018967	9745 E AVENUE F8	LANCASTER	93535	August, 2002	07/16/02	TOU-PA-SOP-1	\$9,376.87	123,658	195.0	29		
HIGH DESERT DAIRY	4753	13789412	V349N-018967	9745 E AVENUE F8	LANCASTER	93535	September, 2002	08/14/02	TOU-PA-SOP-1	\$8,260.61	112,672	195.4	29		
HIGH DESERT DAIRY	4753	13789412	V349N-018967	9745 E AVENUE F8	LANCASTER	93535	October, 2002	09/16/02	TOU-PA-SOP-1	\$9,395.88	128,848	195.5	33		
HIGH DESERT DAIRY	4753	13789412	V349N-018967	9745 E AVENUE F8	LANCASTER	93535	November, 2002	10/16/02	TOU-PA-SOP-1	\$9,375.01	125,050	195.5	30		
HIGH DESERT DAIRY	4753	13789412	V349N-018967	9745 E AVENUE F8	LANCASTER	93535	December, 2002	11/14/02	TOU-PA-SOP-1	\$917.54	2,964	192.6	29		
HIGH DESERT DAIRY	4753	13789412	V349N-018967	9745 E AVENUE F8	LANCASTER	93535	January, 2003	12/16/02	TOU-PA-SOP-1	\$379.80	0	0.0	32	795,992	1281.8
HIGH DESERT DAIRY	4753	13789412	V349N-018967	9745 E AVENUE F8	LANCASTER	93535	February, 2003	01/18/03	TOU-PA-SOP-1	\$749.57	550	199.8	31		
HIGH DESERT DAIRY	4753	13789412	V349N-018967	9745 E AVENUE F8	LANCASTER	93535	March, 2003	02/18/03	TOU-PA-SOP-1	\$373.00	0	0.0	33		
HIGH DESERT DAIRY	4753	13789412	V349N-018967	9745 E AVENUE F8	LANCASTER	93535	April, 2003	03/18/03	TOU-PA-SOP-1	\$1,391.09	9,342	192.6	28		
HIGH DESERT DAIRY	4753	13789412	V349N-018967	9745 E AVENUE F8	LANCASTER	93535	May, 2003	04/17/03	TOU-PA-SOP-1	\$7,745.30	99,345	194.0	30		
HIGH DESERT DAIRY	4753	13789412	V349N-018967	9745 E AVENUE F8	LANCASTER	93535	June, 2003	05/15/03	TOU-PA-SOP-1	\$5,007.09	60,048	190.1	28		
HIGH DESERT DAIRY	4753	13789412	V349N-018967	9745 E AVENUE F8	LANCASTER	93535	July, 2003	06/17/03	TOU-PA-SOP-1	\$8,678.97	113,820	189.9	33		
HIGH DESERT DAIRY	4753	13789412	V349N-018967	9745 E AVENUE F8	LANCASTER	93535	August, 2003	07/16/03	TOU-PA-SOP-1	\$8,553.16	111,106	191.2	29		
HIGH DESERT DAIRY	4753	13789412	V349N-018967	9745 E AVENUE F8	LANCASTER	93535	September, 2003	08/14/03	TOU-PA-SOP-1	\$5,089.52	72,634	190.4	29		
HIGH DESERT DAIRY	4753	13789412	V349N-018967	9745 E AVENUE F8	LANCASTER	93535	October, 2003	09/15/03	TOU-PA-SOP-1	\$6,447.37	111,827	192.2	32		
HIGH DESERT DAIRY	4753	13789412	V349N-018967	9745 E AVENUE F8	LANCASTER	93535	November, 2003	10/16/03	TOU-PA-SOP-1	\$2,417.02	120,564	192.5	31		
HIGH DESERT DAIRY	4753	13789412	V349N-018967	9745 E AVENUE F8	LANCASTER	93535	December, 2003	11/17/03	TOU-PA-SOP-1	\$1,680.64	6,723	192.0	32		
HIGH DESERT DAIRY	4753	13789412	V349N-018967	9745 E AVENUE F8	LANCASTER	93535	January, 2004	12/17/03	TOU-PA-SOP-1	\$360.69	0	0.0	30	705,999	1136.8
HIGH DESERT DAIRY	4753	13789412	V349N-018967	9745 E AVENUE F8	LANCASTER	93535	February, 2004	01/19/04	TOU-PA-SOP-1	\$369.69	0	0.0	33		

HDD000017

High Desert Dairy
 End wolf - S/A #013-7894-r2
 Billing History 2000-2005

HIGH DESERT DAIRY	4753	13789412	V349N-018967	9745 E AVENUE F8	LANCASTER	93535	February, 2004	02/18/04	TOU-PA-SOP-1	\$369.89	0	0.0	30		
HIGH DESERT DAIRY	4753	13789412	V349N-018967	9745 E AVENUE F8	LANCASTER	93535	March, 2004	03/17/04	TOU-PA-SOP-1	\$3,376.36	49,352	194.1	29		
HIGH DESERT DAIRY	4753	13789412	V349N-018967	9745 E AVENUE F8	LANCASTER	93535	April, 2004	04/16/04	TOU-PA-SOP-1	\$6,253.33	101,171	183.0	30		
HIGH DESERT DAIRY	4753	13789412	V349N-018967	9745 E AVENUE F8	LANCASTER	93535	May, 2004	05/14/04	TOU-PA-SOP-1	\$6,442.52	108,250	193.3	28		
HIGH DESERT DAIRY	4753	13789412	V349N-018967	9745 E AVENUE F8	LANCASTER	93535	June, 2004	06/16/04	TOU-PA-SOP-1	\$7,245.02	124,593	191.5	23		
HIGH DESERT DAIRY	4753	13789412	V349N-018967	9745 E AVENUE F8	LANCASTER	93535	July, 2004	07/16/04	TOU-PA-SOP-1	\$6,662.02	114,892	192.5	30		
HIGH DESERT DAIRY	4753	13789412	V349N-018967	9745 E AVENUE F8	LANCASTER	93535	August, 2004	08/16/04	TOU-PA-SOP-1	\$7,228.64	123,364	190.7	31		
HIGH DESERT DAIRY	4753	13789412	V349N-018967	9745 E AVENUE F8	LANCASTER	93535	September, 2004	09/15/04	TOU-PA-SOP-1	\$8,048.14	119,185	191.2	30		
HIGH DESERT DAIRY	4753	13789412	V349N-018967	9745 E AVENUE F8	LANCASTER	93535	October, 2004	10/15/04	TOU-PA-SOP-1	\$7,009.11	114,279	190.6	30		
HIGH DESERT DAIRY	4753	13789412	V349N-018967	9745 E AVENUE F8	LANCASTER	93535	November, 2004	11/16/04	TOU-PA-SOP-1	\$1,905.50	18,891	190.1	32		
HIGH DESERT DAIRY	4753	13789412	V349N-018967	9745 E AVENUE F8	LANCASTER	93535	December, 2004	12/16/04	TOU-PA-SOP-1	\$459.17	0	0.0	30	871,007	1402.5
HIGH DESERT DAIRY	4753	13789412	V349N-018967	9745 E AVENUE F8	LANCASTER	93535	January, 2005	01/18/05	TOU-PA-SOP-1	\$459.17	0	0.0	33		
HIGH DESERT DAIRY	4753	13789412	V349N-018967	9745 E AVENUE F8	LANCASTER	93535	February, 2005	02/16/05	TOU-PA-SOP-1	\$459.17	0	0.0	28		
HIGH DESERT DAIRY	4753	13789412	V349N-018967	9745 E AVENUE F8	LANCASTER	93535	March, 2005	03/17/05	TOU-PA-SOP-1	\$459.17	0	0.6	29		
HIGH DESERT DAIRY	4753	13789412	V349N-018967	9745 E AVENUE F8	LANCASTER	93535	April, 2005	04/18/05	TOU-PA-SOP-1	\$4,368.56	87,098	194.2	32		
HIGH DESERT DAIRY	4753	13789412	V349N-018967	9745 E AVENUE F8	LANCASTER	93535	May, 2005	05/17/05	TOU-PA-SOP-1	\$4,897.44	92,028	193.0	29		
HIGH DESERT DAIRY	4753	13789412	V349N-018967	9745 E AVENUE F8	LANCASTER	93535	June, 2005	06/16/05	TOU-PA-SOP-1	\$5,360.69	106,906	192.5	30		
HIGH DESERT DAIRY	4753	13789412	V349N-018967	9745 E AVENUE F8	LANCASTER	93535	July, 2005	07/18/05	TOU-PA-SOP-1	\$6,330.92	127,898	192.8	32		
HIGH DESERT DAIRY	4753	13789412	V349N-018967	9745 E AVENUE F8	LANCASTER	93535	August, 2005	08/16/05	TOU-PA-B	\$9,924.83	113,031	191.0	29		
HIGH DESERT DAIRY	4753	13789412	V349N-018967	9745 E AVENUE F8	LANCASTER	93535	September, 2005	09/15/05	TOU-PA-B	\$11,763.73	136,067	193.3	30		
HIGH DESERT DAIRY	4753	13789412	V349N-018967	9745 E AVENUE F8	LANCASTER	93535	October, 2005	10/17/05	TOU-PA-B	\$8,391.72	97,987	202.7	32		
HIGH DESERT DAIRY	4753	13789412	V349N-018967	9745 E AVENUE F8	LANCASTER	93535	November, 2005	11/17/05	TOU-PA-B	\$47.95	0	0.0	31		
HIGH DESERT DAIRY	4753	13789412	V349N-018967	9745 E AVENUE F8	LANCASTER	93535	December, 2005	12/16/05	TOU-PA-B	\$47.95	0	0.0	29	741,025	1193.3

AF Produced is based on the 2006 Pump test: 621 kWh/AH

HDD000018

High Desert Dairy
 Corner well - S/A #001-8608-71
 Billing History 2000-2005

Customer Name	Cust Num	Serv Acct Num	Meter Num	Street Addr	City Name	Zip	Billing Mo/Yr	Meter Read Date	Stmnt Rate	Bill Amt	KWH Usage	Maximum KW	Billing Days	Total kWh/ year	AF Produced/ year
HIGH DESERT DAIRY	4753	1960971	3412M-007004	9955 E AVENUE F-8	LANCASTER	93534	January, 2000	01/17/00	TOU-PA-5	\$1,186.10	18,853	27.5	32		
HIGH DESERT DAIRY	4753	1960971	3412M-007004	9955 E AVENUE F-8	LANCASTER	93534	February, 2000	02/15/00	TOU-PA-5	\$1,037.75	18,173	28.0	29		
HIGH DESERT DAIRY	4753	1960971	3412M-007004	9955 E AVENUE F-8	LANCASTER	93534	March, 2000	03/16/00	TOU-PA-5	\$1,119.45	18,870	27.4	30		
HIGH DESERT DAIRY	4753	1960971	3412M-007004	9955 E AVENUE F-8	LANCASTER	93534	April, 2000	04/14/00	TOU-PA-5	\$1,081.80	17,902	27.3	29		
HIGH DESERT DAIRY	4753	1960971	3412M-007004	9955 E AVENUE F-8	LANCASTER	93534	May, 2000	05/15/00	TOU-PA-5	\$1,136.88	19,050	27.3	31		
HIGH DESERT DAIRY	4753	1960971	3412M-007004	9955 E AVENUE F-8	LANCASTER	93534	June, 2000	06/15/00	TOU-PA-5	\$1,230.93	19,307	27.8	31		
HIGH DESERT DAIRY	4753	1960971	3412M-007004	9955 E AVENUE F-8	LANCASTER	93534	July, 2000	07/14/00	TOU-PA-5	\$1,277.31	17,731	27.1	29		
HIGH DESERT DAIRY	4753	1960971	3412M-007004	9955 E AVENUE F-8	LANCASTER	93534	August, 2000	08/14/00	TOU-PA-5	\$1,358.69	19,080	27.6	31		
HIGH DESERT DAIRY	4753	1960971	3412M-007004	9955 E AVENUE F-8	LANCASTER	93534	September, 2000	09/14/00	TOU-PA-5	\$1,328.95	18,872	27.3	31		
HIGH DESERT DAIRY	4753	1960971	3412M-007004	9955 E AVENUE F-8	LANCASTER	93534	October, 2000	10/13/00	TOU-PA-5	\$1,183.43	17,562	26.7	29		
HIGH DESERT DAIRY	4753	1960971	3412M-007004	9955 E AVENUE F-8	LANCASTER	93534	November, 2000	11/14/00	TOU-PA-5	\$1,152.95	19,329	27.2	32		
HIGH DESERT DAIRY	4753	1960971	3412M-007004	9955 E AVENUE F-8	LANCASTER	93534	December, 2000	12/15/00	TOU-PA-5	\$1,072.76	18,701	27.1	31	224,100	442.9
HIGH DESERT DAIRY	4753	1960971	3412M-007004	9955 E AVENUE F-8	LANCASTER	93534	January, 2001	01/16/01	TOU-PA-5	\$1,172.60	19,763	28.0	32		
HIGH DESERT DAIRY	4753	1960971	3412M-007004	9955 E AVENUE F-8	LANCASTER	93534	February, 2001	02/16/01	TOU-PA-5	\$1,301.25	18,543	27.9	31		
HIGH DESERT DAIRY	4753	1960971	3412M-007004	9955 E AVENUE F-8	LANCASTER	93534	March, 2001	03/16/01	TOU-PA-5	\$1,276.73	18,141	28.0	28		
HIGH DESERT DAIRY	4753	1960971	3412M-007004	9955 E AVENUE F-8	LANCASTER	93534	April, 2001	04/16/01	TOU-PA-5	\$1,327.54	19,330	27.9	31		
HIGH DESERT DAIRY	4753	1960971	3412M-007004	9955 E AVENUE F-8	LANCASTER	93534	May, 2001	05/16/01	TOU-PA-5	\$1,304.63	18,561	27.6	30		
HIGH DESERT DAIRY	4753	1960971	3412M-007004	9955 E AVENUE F-8	LANCASTER	93534	June, 2001	06/14/01	TOU-PA-5	\$1,483.65	18,011	27.4	29		
HIGH DESERT DAIRY	4753	1960971	3412M-007004	9955 E AVENUE F-8	LANCASTER	93534	July, 2001	07/16/01	TOU-PA-5	\$1,978.01	19,906	27.9	32		
HIGH DESERT DAIRY	4753	1960971	3412M-007004	9955 E AVENUE F-8	LANCASTER	93534	August, 2001	08/14/01	TOU-PA-5	\$1,851.72	18,025	27.6	29		
HIGH DESERT DAIRY	4753	1960971	3412M-007004	9955 E AVENUE F-8	LANCASTER	93534	September, 2001	09/14/01	TOU-PA-5	\$1,933.82	19,094	27.6	31		
HIGH DESERT DAIRY	4753	1960971	3412M-007004	9955 E AVENUE F-8	LANCASTER	93534	October, 2001	10/15/01	TOU-PA-5	\$1,831.10	19,020	27.5	31		
HIGH DESERT DAIRY	4753	1960971	3412M-007004	9955 E AVENUE F-8	LANCASTER	93534	November, 2001	11/15/01	TOU-PA-5	\$1,579.69	18,816	27.4	31		
HIGH DESERT DAIRY	4753	1960971	3412M-007004	9955 E AVENUE F-8	LANCASTER	93534	December, 2001	12/15/01	TOU-PA-5	\$1,545.16	18,349	27.5	30	225,558	445.8
HIGH DESERT DAIRY	4753	1960971	3412M-007004	9955 E AVENUE F-8	LANCASTER	93534	January, 2002	01/17/02	TOU-PA-5	\$1,630.25	20,156	28.4	33		
HIGH DESERT DAIRY	4753	1960971	3412M-007004	9955 E AVENUE F-8	LANCASTER	93534	February, 2002	02/14/02	TOU-PA-5	\$1,510.89	17,777	30.6	26		
HIGH DESERT DAIRY	4753	1960971	3412M-007004	9955 E AVENUE F-8	LANCASTER	93534	March, 2002	03/19/02	TOU-PA-5	\$1,731.88	20,749	30.3	33		
HIGH DESERT DAIRY	4753	1960971	3412M-007004	9955 E AVENUE F-8	LANCASTER	93534	April, 2002	04/16/02	TOU-PA-5	\$1,442.21	17,246	29.3	28		
HIGH DESERT DAIRY	4753	1960971	3412M-007004	9955 E AVENUE F-8	LANCASTER	93534	May, 2002	05/16/02	TOU-PA-5	\$1,591.32	18,894	28.3	30		
HIGH DESERT DAIRY	4753	1960971	3412M-007004	9955 E AVENUE F-8	LANCASTER	93534	June, 2002	06/17/02	TOU-PA-5	\$1,833.96	20,208	28.2	32		
HIGH DESERT DAIRY	4753	1960971	3412M-007004	9955 E AVENUE F-8	LANCASTER	93534	July, 2002	07/16/02	TOU-PA-5	\$1,869.43	18,365	29.4	29		
HIGH DESERT DAIRY	4753	1960971	3412M-007004	9955 E AVENUE F-8	LANCASTER	93534	August, 2002	08/14/02	TOU-PA-5	\$1,875.80	18,326	28.2	29		
HIGH DESERT DAIRY	4753	1960971	3412M-007004	9955 E AVENUE F-8	LANCASTER	93534	September, 2002	09/16/02	TOU-PA-5	\$2,057.49	21,078	28.3	33		
HIGH DESERT DAIRY	4753	1960971	3412M-007004	9955 E AVENUE F-8	LANCASTER	93534	October, 2002	10/16/02	TOU-PA-5	\$1,828.09	18,266	20.4	30		
HIGH DESERT DAIRY	4753	1960971	3412M-007004	9955 E AVENUE F-8	LANCASTER	93534	November, 2002	11/14/02	TOU-PA-5	\$1,599.72	18,742	28.4	29		
HIGH DESERT DAIRY	4753	1960971	3412M-007004	9955 E AVENUE F-8	LANCASTER	93534	December, 2002	12/16/02	TOU-PA-5	\$1,726.48	20,540	28.6	32	231,343	457.2
HIGH DESERT DAIRY	4753	1960971	3412M-007004	9955 E AVENUE F-8	LANCASTER	93534	January, 2003	01/16/03	TOU-PA-5	\$1,698.90	20,095	29.7	31		
HIGH DESERT DAIRY	4753	1960971	3412M-007004	9955 E AVENUE F-8	LANCASTER	93534	February, 2003	02/18/03	TOU-PA-5	\$1,802.38	21,432	29.3	33		
HIGH DESERT DAIRY	4753	1960971	3412M-007004	9955 E AVENUE F-8	LANCASTER	93534	March, 2003	03/18/03	TOU-PA-5	\$1,580.41	18,639	28.3	28		
HIGH DESERT DAIRY	4753	1960971	3412M-007004	9955 E AVENUE F-8	LANCASTER	93534	April, 2003	04/17/03	TOU-PA-5	\$1,625.34	19,420	29.7	30		
HIGH DESERT DAIRY	4753	1960971	3412M-007004	9955 E AVENUE F-8	LANCASTER	93534	May, 2003	05/15/03	TOU-PA-5	\$1,581.49	18,510	29.7	28		
HIGH DESERT DAIRY	4753	1960971	3412M-007004	9955 E AVENUE F-8	LANCASTER	93534	June, 2003	06/17/03	TOU-PA-5	\$1,917.93	21,236	29.4	33		
HIGH DESERT DAIRY	4753	1960971	3412M-007004	9955 E AVENUE F-8	LANCASTER	93534	July, 2003	07/16/03	TOU-PA-5	\$1,873.44	18,678	29.8	29		
HIGH DESERT DAIRY	4753	1960971	3412M-007004	9955 E AVENUE F-8	LANCASTER	93534	August, 2003	08/14/03	TOU-PA-5	\$804.91	8,366	12.9	29		
HIGH DESERT DAIRY	4753	1960971	3412M-007004	9955 E AVENUE F-8	LANCASTER	93534	September, 2003	09/15/03	TOU-PA-5	\$783.42	8,966	17.3	32		
HIGH DESERT DAIRY	4753	1960971	3412M-007004	9955 E AVENUE F-8	LANCASTER	93534	October, 2003	10/16/03	TOU-PA-5	\$381.00	7,893	12.1	31		
HIGH DESERT DAIRY	4753	1960971	3412M-007004	9955 E AVENUE F-8	LANCASTER	93534	November, 2003	11/17/03	TOU-PA-5	\$1,293.72	17,971	31.4	32		
HIGH DESERT DAIRY	4753	1960971	3412M-007004	9955 E AVENUE F-8	LANCASTER	93534	December, 2003	12/17/03	TOU-PA-5	\$1,444.37	20,373	31.0	30	201,341	397.9
HIGH DESERT DAIRY	4753	1960971	3412M-007004	9955 E AVENUE F-8	LANCASTER	93534	January, 2004	01/19/04	TOU-PA-5	\$1,569.56	22,062	32.1	33		

HDD000019

High Desert Dairy
 Corner well - S/A #001-0009-71
 Billing History 2000-2005

HIGH DESERT DAIRY	4753	1960971	3412M-007004	9955 E AVENUE F-8	LANCASTER	93534	February, 2004	02/19/04	TOU-PA-5	\$1,538.04	20,525	31.5	30		
HIGH DESERT DAIRY	4753	1960971	3412M-007004	9955 E AVENUE F-8	LANCASTER	93534	March, 2004	03/17/04	TOU-PA-5	\$1,349.82	18,663	29.9	23		
HIGH DESERT DAIRY	4753	1960971	3412M-007004	9955 E AVENUE F-8	LANCASTER	93534	April, 2004	04/18/04	TOU-PA-5	\$1,373.16	19,786	29.6	30		
HIGH DESERT DAIRY	4753	1960971	3412M-007004	9955 E AVENUE F-8	LANCASTER	93534	May, 2004	05/14/04	TOU-PA-5	\$1,291.20	18,812	30.5	28		
HIGH DESERT DAIRY	4753	1960971	3412M-007004	9955 E AVENUE F-8	LANCASTER	93534	June, 2004	06/18/04	TOU-PA-5	\$1,656.55	23,413	33.9	33		
HIGH DESERT DAIRY	4753	1960971	3412M-007004	9955 E AVENUE F-8	LANCASTER	93534	July, 2004	07/16/04	TOU-PA-5	\$1,792.19	21,519	33.5	30		
HIGH DESERT DAIRY	4753	1960971	3412M-007004	9955 E AVENUE F-8	LANCASTER	93534	August, 2004	08/16/04	TOU-PA-5	\$1,797.93	22,117	32.7	31		
HIGH DESERT DAIRY	4753	1960971	3412M-007004	9955 E AVENUE F-8	LANCASTER	93534	September, 2004	09/15/04	TOU-PA-5	\$1,676.38	21,065	31.8	30		
HIGH DESERT DAIRY	4753	1960971	3412M-007004	9955 E AVENUE F-8	LANCASTER	93534	October, 2004	10/15/04	TOU-PA-5	\$1,628.16	21,257	32.9	30		
HIGH DESERT DAIRY	4753	1960971	3412M-007004	9955 E AVENUE F-8	LANCASTER	93534	November, 2004	11/18/04	TOU-PA-5	\$1,272.68	17,645	31.0	32		
HIGH DESERT DAIRY	4753	1960971	3412M-007004	9955 E AVENUE F-8	LANCASTER	93534	December, 2004	12/16/04	TOU-PA-5	\$1,438.86	19,884	33.8	30	246,718	437.6
HIGH DESERT DAIRY	4753	1960971	3412M-007004	9955 E AVENUE F-8	LANCASTER	93534	January, 2005	01/16/05	TOU-PA-5	\$1,563.13	22,189	32.3	23		
HIGH DESERT DAIRY	4753	1960971	3412M-007004	9955 E AVENUE F-8	LANCASTER	93534	February, 2005	02/16/05	TOU-PA-5	\$1,399.44	19,355	30.9	29		
HIGH DESERT DAIRY	4753	1960971	3412M-007004	9955 E AVENUE F-8	LANCASTER	93534	March, 2005	03/17/05	TOU-PA-5	\$1,369.34	19,330	30.4	29		
HIGH DESERT DAIRY	4753	1960971	3412M-007004	9955 E AVENUE F-8	LANCASTER	93534	April, 2005	04/18/05	TOU-PA-5	\$1,456.95	21,640	30.1	32		
HIGH DESERT DAIRY	4753	1960971	3412M-007004	9955 E AVENUE F-8	LANCASTER	93534	May, 2005	05/17/05	TOU-PA-5	\$1,254.01	19,608	30.2	29		
HIGH DESERT DAIRY	4753	1960971	3412M-007004	9955 E AVENUE F-8	LANCASTER	93534	June, 2005	06/16/05	TOU-PA-5	\$1,376.32	20,590	32.4	30		
HIGH DESERT DAIRY	4753	1960971	3412M-007004	9955 E AVENUE F-8	LANCASTER	93534	July, 2005	07/18/05	TOU-PA-5	\$1,660.61	22,675	32.9	32		
HIGH DESERT DAIRY	4753	1960971	3412M-007004	9955 E AVENUE F-8	LANCASTER	93534	August, 2005	08/16/05	TOU-PA-5	\$1,603.75	21,136	32.6	29		
HIGH DESERT DAIRY	4753	1960971	3412M-007004	9955 E AVENUE F-8	LANCASTER	93534	September, 2005	09/15/05	TOU-PA-5	\$1,636.08	21,240	33.2	30		
HIGH DESERT DAIRY	4753	1960971	3412M-007004	9955 E AVENUE F-8	LANCASTER	93534	October, 2005	10/17/05	TOU-PA-5	\$1,555.55	22,032	30.7	32		
HIGH DESERT DAIRY	4753	1960971	3412M-007004	9955 E AVENUE F-8	LANCASTER	93534	November, 2005	11/17/05	TOU-PA-5	\$1,377.16	20,888	30.2	31		
HIGH DESERT DAIRY	4753	1960971	3412M-007004	9955 E AVENUE F-8	LANCASTER	93534	December, 2005	12/16/05	TOU-PA-5	\$1,308.54	19,589	30.0	29	250,488	496.0

AF produced is based on the 2006 Pump Test: 506 kWh/AF

HDD000020

High Desert Utility
 Green Well - SA# 037-0450-05
 Billing History 2000 to present

Customer Name	Cust Num	Serv Acct Num	Meter Num	Street Addr	City Name	Zip	Billing Mo/Yr	Meter Read Date	Start Rate	Bill Amt	KWH Usage	Maximum KW	Billing Days	Total kWh/year	AF Produced/year
GROVEN, DENNIS L			3412M-001260	44770 95TH ST E	LANCASTER	93535	January, 2000	01/14/00	TOU-PA-SOP-1		0	8.0	32		
GROVEN, DENNIS L			3412M-001260	44770 95TH ST E	LANCASTER	93535	February, 2000	02/09/00	TOU-PA-SOP-1		17,872	86.7	29		
GROVEN, DENNIS L			3412M-001260	44770 95TH ST E	LANCASTER	93535	March, 2000	03/13/00	TOU-PA-SOP-1		16,240	60.7	33		
GROVEN, DENNIS L			3412M-001260	44770 95TH ST E	LANCASTER	93535	April, 2000	04/10/00	TOU-PA-SOP-1		47,722	85.8	28		
GROVEN, DENNIS L			3412M-001260	44770 95TH ST E	LANCASTER	93535	May, 2000	05/05/00	TOU-PA-SOP-1		33,779	85.0	29		
GROVEN, DENNIS L			3412M-001260	44770 95TH ST E	LANCASTER	93535	June, 2000	06/08/00	TOU-PA-SOP-1		45,664	85.2	30		
GROVEN, DENNIS L			3412M-001260	44770 95TH ST E	LANCASTER	93535	July, 2000	07/10/00	TOU-PA-SOP-1		44,305	84.7	31		
GROVEN, DENNIS L			3412M-001260	44770 95TH ST E	LANCASTER	93535	August, 2000	08/08/00	TOU-PA-SOP-1		40,991	85.4	29		
GROVEN, DENNIS L			3412M-001260	44770 95TH ST E	LANCASTER	93535	September, 2000	09/08/00	TOU-PA-SOP-1		37,890	85.5	31		
GROVEN, DENNIS L			3412M-001260	44770 95TH ST E	LANCASTER	93535	October, 2000	10/06/00	TOU-PA-SOP-1		34,989	84.9	28		
GROVEN, DENNIS L			3412M-001260	44770 95TH ST E	LANCASTER	93535	November, 2000	11/08/00	TOU-PA-SOP-1		270	84.0	33		
GROVEN, DENNIS L			3412M-001260	44770 95TH ST E	LANCASTER	93535	December, 2000	12/11/00	TOU-PA-SOP-1		14,126	86.0	33	340,378	413.6
GROVEN, DENNIS L			3412M-001260	44770 95TH ST E	LANCASTER	93535	January, 2001	01/10/01	TOU-PA-SOP-1		0	0.0	30		
GROVEN, DENNIS L			3412M-001260	44770 95TH ST E	LANCASTER	93535	February, 2001	02/09/01	TOU-PA-SOP-1		7,823	81.6	30		
GROVEN, DENNIS L			3412M-001260	44770 95TH ST E	LANCASTER	93535	March, 2001	03/13/01	TOU-PA-SOP-1		1,334	76.0	32		
GROVEN, DENNIS L			3412M-001260	44770 95TH ST E	LANCASTER	93535	April, 2001	04/11/01	TOU-PA-SOP-1		33,603	87.8	29		
GROVEN, DENNIS L			3412M-001260	44770 95TH ST E	LANCASTER	93535	May, 2001	05/10/01	TOU-PA-SOP-1		39,071	83.8	29		
GROVEN, DENNIS L			3412M-001260	44770 95TH ST E	LANCASTER	93535	June, 2001	06/08/01	TOU-PA-SOP-1		46,232	84.7	29		
GROVEN, DENNIS L			3412M-001260	44770 95TH ST E	LANCASTER	93535	July, 2001	07/11/01	TOU-PA-SOP-1		47,913	84.5	33		
GROVEN, DENNIS L			3412M-001260	44770 95TH ST E	LANCASTER	93535	August, 2001	08/08/01	TOU-PA-SOP-1		43,226	85.8	28		
GROVEN, DENNIS L			3412M-001260	44770 95TH ST E	LANCASTER	93535	September, 2001	09/06/01	TOU-PA-SOP-1		47,572	85.6	31		
GROVEN, DENNIS L			3412M-001260	44770 95TH ST E	LANCASTER	93535	October, 2001	10/09/01	TOU-PA-SOP-1		27,743	86.7	31		
GROVEN, DENNIS L			3412M-001260	44770 95TH ST E	LANCASTER	93535	November, 2001	11/08/01	TOU-PA-SOP-1		7,879	84.2	30		
GROVEN, DENNIS L			3412M-001260	44770 95TH ST E	LANCASTER	93535	December, 2001	12/11/01	TOU-PA-SOP-1		0	0.0	33	303,483	350.0
GROVEN, DENNIS L			3412M-001260	44770 95TH ST E	LANCASTER	93535	January, 2002	01/10/02	TOU-PA-SOP-1		3,218	80.5	30		
GROVEN, DENNIS L			3412M-001260	44770 95TH ST E	LANCASTER	93535	February, 2002	02/09/02	TOU-PA-SOP-1		17,370	87.2	29		
GROVEN, DENNIS L			3412M-001260	44770 95TH ST E	LANCASTER	93535	March, 2002	03/12/02	TOU-PA-SOP-1		40,046	85.9	32		
GROVEN, DENNIS L			3412M-001260	44770 95TH ST E	LANCASTER	93535	April, 2002	04/10/02	TOU-PA-SOP-1		25,901	84.9	29		
GROVEN, DENNIS L			3412M-001260	44770 95TH ST E	LANCASTER	93535	May, 2002	05/10/02	TOU-PA-SOP-1		51,174	86.4	30		
GROVEN, DENNIS L			3412M-001260	44770 95TH ST E	LANCASTER	93535	June, 2002	06/10/02	TOU-PA-SOP-1		55,048	84.2	31		
GROVEN, DENNIS L			3412M-001260	44770 95TH ST E	LANCASTER	93535	July, 2002	07/10/02	TOU-PA-SOP-1		43,271	86.8	30		
GROVEN, DENNIS L			3412M-001260	44770 95TH ST E	LANCASTER	93535	August, 2002	08/08/02	TOU-PA-SOP-1		42,716	85.9	29		
GROVEN, DENNIS L			3412M-001260	44770 95TH ST E	LANCASTER	93535	September, 2002	09/09/02	TOU-PA-SOP-1		48,314	83.6	32		
GROVEN, DENNIS L			3412M-001260	44770 95TH ST E	LANCASTER	93535	October, 2002	10/09/02	TOU-PA-SOP-1		32,140	85.1	30		
GROVEN, DENNIS L			3412M-001260	44770 95TH ST E	LANCASTER	93535	November, 2002	11/08/02	TOU-PA-SOP-1		17,272	84.4	30		
GROVEN, DENNIS L			3412M-001260	44770 95TH ST E	LANCASTER	93535	December, 2002	12/11/02	TOU-PA-SOP-1		0	0.0	33	376,773	435.0
GROVEN, DENNIS L			3412M-001260	44770 95TH ST E	LANCASTER	93535	January, 2003	01/10/03	TOU-PA-SOP-1		0	0.0	30		
GROVEN, DENNIS L			3412M-001260	44770 95TH ST E	LANCASTER	93535	February, 2003	02/11/03	TOU-PA-SOP-1		13,875	83.6	32		
GROVEN, DENNIS L			3412M-001260	44770 95TH ST E	LANCASTER	93535	March, 2003	03/12/03	TOU-PA-SOP-1		8,472	83.5	29		
GROVEN, DENNIS L			3412M-001260	44770 95TH ST E	LANCASTER	93535	April, 2003	04/11/03	TOU-PA-SOP-1		20,054	81.5	30		
GROVEN, DENNIS L			3412M-001260	44770 95TH ST E	LANCASTER	93535	May, 2003	05/12/03	TOU-PA-SOP-1		19,088	86.3	31		
GROVEN, DENNIS L			3412M-001260	44770 95TH ST E	LANCASTER	93535	June, 2003	06/10/03	TOU-PA-SOP-1		50,736	87.0	29		
GROVEN, DENNIS L			3412M-001260	44770 95TH ST E	LANCASTER	93535	July, 2003	07/10/03	TOU-PA-SOP-1		44,795	84.9	30		
GROVEN, DENNIS L			3412M-001260	44770 95TH ST E	LANCASTER	93535	August, 2003	08/08/03	TOU-PA-SOP-1		39,554	85.7	29		
GROVEN, DENNIS L			3412M-001260	44770 95TH ST E	LANCASTER	93535	September, 2003	09/09/03	TOU-PA-SOP-1		45,276	82.4	32		
GROVEN, DENNIS L			3412M-001260	44770 95TH ST E	LANCASTER	93535	October, 2003	10/08/03	TOU-PA-SOP-1		39,443	85.0	28		
GROVEN, DENNIS L			3412M-001260	44770 95TH ST E	LANCASTER	93535	November, 2003	11/10/03	TOU-PA-SOP-1		19,174	82.4	33		
GROVEN, DENNIS L			3412M-001260	44770 95TH ST E	LANCASTER	93535	December, 2003	12/11/03	TOU-PA-SOP-1		0	0.0	31	300,270	325.8
GROVEN, DENNIS L			3412M-001260	44770 95TH ST E	LANCASTER	93535	January, 2004	01/12/04	TOU-PA-SOP-1		0	0.0	32		
GROVEN, DENNIS L			3412M-001260	44770 95TH ST E	LANCASTER	93535	February, 2004	02/11/04	TOU-PA-SOP-1		10,168	78.3	30		
GROVEN, DENNIS L			3412M-001260	44770 95TH ST E	LANCASTER	93535	March, 2004	03/11/04	TOU-PA-SOP-1		3,071	83.2	29		
GROVEN, DENNIS L			3412M-001260	44770 95TH ST E	LANCASTER	93535	April, 2004	04/12/04	TOU-PA-SOP-1		29,704	84.2	32		
GROVEN, DENNIS L			3412M-001260	44770 95TH ST E	LANCASTER	93535	May, 2004	05/11/04	TOU-PA-SOP-1		55,953	84.1	29		
GROVEN, DENNIS L			3412M-001260	44770 95TH ST E	LANCASTER	93535	June, 2004	06/10/04	TOU-PA-SOP-1		53,448	83.5	30		
GROVEN, DENNIS L			3412M-001260	44770 95TH ST E	LANCASTER	93535	July, 2004	07/12/04	TOU-PA-SOP-1		45,820	82.8	32		
GROVEN, DENNIS L			3412M-001260	44770 95TH ST E	LANCASTER	93535	August, 2004	08/10/04	TOU-PA-SOP-1		46,204	82.6	29		

High Desert Only
 Groves Well - G/A #037-0456-00
 Billing History 2000 to present

GROVEN, DENNIS L	3412M-001260	44770 95TH ST E	LANCASTER	93535	September, 2004	09/09/04	TOU-PA-SOP-1	44,470	82.1	30		
GROVEN, DENNIS L	3412M-001260	44770 95TH ST E	LANCASTER	93535	October, 2004	10/09/04	TOU-PA-SOP-1	44,200	84.4	29		
GROVEN, DENNIS L	3412M-001260	44770 95TH ST E	LANCASTER	93535	November, 2004	11/09/04	TOU-PA-SOP-1	12,386	83.5	32		
GROVEN, DENNIS L	3412M-001260	44770 95TH ST E	LANCASTER	93535	December, 2004	12/10/04	TOU-PA-SOP-1	875	80.2	31	34,153	344.7
GROVEN, DENNIS L	3412M-001260	44770 95TH ST E	LANCASTER	93535	January, 2005	01/10/05	TOU-PA-SOP-1	2,877	80.4	33		
GROVEN, DENNIS L	3412M-001260	44770 95TH ST E	LANCASTER	93535	February, 2005	02/10/05	TOU-PA-SOP-1	0	0.0	29		
GROVEN, DENNIS L	3412M-001260	44770 95TH ST E	LANCASTER	93535	March, 2005	03/14/05	TOU-PA-SOP-1	0	0.0	32		
GROVEN, DENNIS L	3412M-001260	44770 95TH ST E	LANCASTER	93535	April, 2005	04/12/05	TOU-PA-SOP-1	9,941	82.3	29		
GROVEN, DENNIS L	3412M-001260	44770 95TH ST E	LANCASTER	93535	May, 2005	05/11/05	TOU-PA-SOP-1	50,989	82.8	29		
GROVEN, DENNIS L	3412M-001260	44770 95TH ST E	LANCASTER	93535	June, 2005	06/10/05	TOU-PA-SOP-1	57,470	81.8	30		
GROVEN, DENNIS L	3412M-001260	44770 95TH ST E	LANCASTER	93535	July, 2005	07/11/05	TOU-PA-SOP-1	53,858	83.2	31		
GROVEN, DENNIS L	3412M-001260	44770 95TH ST E	LANCASTER	93535	August, 2005	08/10/05	TOU-PA-SOP-1	45,190	83.4	30		
GROVEN, DENNIS L	3412M-001260	44770 95TH ST E	LANCASTER	93535	September, 2005	09/09/05	TOU-PA-SOP-1	47,340	83.6	30		
GROVEN, DENNIS L	3412M-001260	44770 95TH ST E	LANCASTER	93535	October, 2005	10/11/05	TOU-PA-SOP-1	30,747	81.7	32		
GROVEN, DENNIS L	3412M-001260	44770 95TH ST E	LANCASTER	93535	November, 2005	11/10/05	TOU-PA-SOP-1	1,667	81.9	30		
GROVEN, DENNIS L	3412M-001260	44770 95TH ST E	LANCASTER	93535	December, 2005	12/12/05	TOU-PA-SOP-1	5,768	82.1	32	305,478	349.1
GROVEN, DENNIS L	3412M-001260	44770 95TH ST E	LANCASTER	93535	January, 2006	01/12/06	TOU-PA-SOP-1	2,165	83.2	31		
GROVEN, DENNIS L	3412M-001260	44770 95TH ST E	LANCASTER	93535	February, 2006	02/10/06	TOU-PA-SOP-1	11,007	81.3	29		
GROVEN, DENNIS L	3412M-001260	44770 95TH ST E	LANCASTER	93535	March, 2006	03/14/06	TOU-PA-SOP-1	22,442	82.7	32		
GROVEN, DENNIS L	3412M-001260	44770 95TH ST E	LANCASTER	93535	April, 2006	04/12/06	TOU-PA-SOP-1	22,080	84.6	29		
GROVEN, DENNIS L	3412M-001260	44770 95TH ST E	LANCASTER	93535	May, 2006	05/11/06	TOU-PA-SOP-1	49,459	84.3	29		
GROVEN, DENNIS L	3412M-001260	44770 95TH ST E	LANCASTER	93535	June, 2006	06/09/06	TOU-PA-SOP-1	55,750	88.0	28		
GROVEN, DENNIS L	3412M-001260	44770 95TH ST E	LANCASTER	93535	July, 2006	07/12/06	TOU-PA-SOP-1	60,404	83.2	33		
GROVEN, DENNIS L	3412M-001260	44770 95TH ST E	LANCASTER	93535	August, 2006	08/09/06	TOU-PA-SOP-1	36,750	83.8	28		
GROVEN, DENNIS L	3412M-001260	44770 95TH ST E	LANCASTER	93535	September, 2006	09/11/06	TOU-PA-SOP-1	54,297	84.3	33		
GROVEN, DENNIS L	3412M-001260	44770 95TH ST E	LANCASTER	93535	October, 2006	10/11/06	TOU-PA-SOP-1	47,958	83.6	30		
GROVEN, DENNIS L	3412M-001260	44770 95TH ST E	LANCASTER	93535	November, 2006	11/09/06	TOU-PA-SOP-1	11,202	81.7	29		
GROVEN, DENNIS L	3412M-001260	44770 95TH ST E	LANCASTER	93535	December, 2006	12/12/06	TOU-PA-SOP-1	4,281	82.1	33	380,201	408.4
GROVEN, DENNIS L	3412M-001260	44770 95TH ST E	LANCASTER	93535	January, 2007	01/10/07	TOU-PA-SOP-1	1,051	82.1	29		
GROVEN, DENNIS L	3412M-001260	44770 95TH ST E	LANCASTER	93535	February, 2007	02/06/07	TOU-PA-SOP-1	2,766	79.2	29		
GROVEN, DENNIS L	3412M-001260	44770 95TH ST E	LANCASTER	93535	March, 2007	03/13/07	TOU-PA-SOP-1	35,470	78.7	33		
GROVEN, DENNIS L	3412M-001260	44770 95TH ST E	LANCASTER	93535	April, 2007	04/11/07	TOU-PA-SOP-1	45,680	78.9	29		
GROVEN, DENNIS L	3412M-001260	44770 95TH ST E	LANCASTER	93535	May, 2007	05/09/07	TOU-PA-SOP-1	35,401	78.3	29		
GROVEN, DENNIS L	3412M-001260	44770 95TH ST E	LANCASTER	93535	June, 2007	06/11/07	TOU-PA-SOP-1	60,021	78.0	33		
GROVEN, DENNIS L	3412M-001260	44770 95TH ST E	LANCASTER	93535	July, 2007	07/11/07	TOU-PA-SOP-1	52,889	79.0	30		
GROVEN, DENNIS L	3412M-001260	44770 95TH ST E	LANCASTER	93535	August, 2007	08/09/07	TOU-PA-SOP-1	43,773	79.6	28		
GROVEN, DENNIS L	3412M-001260	44770 95TH ST E	LANCASTER	93535	September, 2007	09/10/07	TOU-PA-SOP-1	45,040	79.1	33		
GROVEN, DENNIS L	3412M-001260	44770 95TH ST E	LANCASTER	93535	October, 2007	10/09/07	TOU-PA-SOP-1	23,912	79.7	29		
GROVEN, DENNIS L	3412M-001260	44770 95TH ST E	LANCASTER	93535	November, 2007	11/08/07	TOU-PA-SOP-1	29	0.1	30		
GROVEN, DENNIS L	3412M-001260	44770 95TH ST E	LANCASTER	93535	December, 2007	12/11/07	TOU-PA-SOP-1	0	0.0	33	348,042	399.8
GROVEN, DENNIS L	3412M-001260	44770 95TH ST E	LANCASTER	93535	January, 2008	01/11/08	TOU-PA-SOP-1	0	0.0	31		
GROVEN, DENNIS L	3412M-001260	44770 95TH ST E	LANCASTER	93535	February, 2008	02/08/08	TOU-PA-SOP-1	0	0.0	28		
GROVEN, DENNIS L	3412M-001260	44770 95TH ST E	LANCASTER	93535	March, 2008	03/11/08	TOU-PA-SOP-1	22,823	82.2	32		
GROVEN, DENNIS L	3412M-001260	44770 95TH ST E	LANCASTER	93535	April, 2008	04/10/08	TOU-PA-SOP-1	6	0.1	30		
GROVEN, DENNIS L	3412M-001260	44770 95TH ST E	LANCASTER	93535	May, 2008	05/12/08	TOU-PA-SOP-1	42,054	88.8	32		

HDD000022

High Desert Dairy
Grove Wall - SA # 03/0458-09
Billing History 2000 to present

GROVEN, DENNIS L		3412M-001260	44770 95TH ST E	LANCASTER	93535	June, 2008	06/11/08	TOU-PA-S-1-AP		51,025	99.3	30		
GROVEN, DENNIS L		3412M-001260	44770 95TH ST E	LANCASTER	93535	July, 2008	07/10/08	TOU-PA-S-1-AP		62,068	115.8	29		
GROVEN, DENNIS L		3412M-001260	44770 95TH ST E	LANCASTER	93535	August, 2008	08/06/08	TOU-PA-B-I		65,863	99.1	29		
GROVEN, DENNIS L		3412M-001260	44770 95TH ST E	LANCASTER	93535	September, 2008	09/09/08	TOU-PA-B-I		57,407	100.2	32		
GROVEN, DENNIS L		3412M-001260	44770 95TH ST E	LANCASTER	93535	October, 2008	10/08/08	TOU-PA-B-I		44,825	93.6	29		
GROVEN, DENNIS L		3412M-001260	44770 95TH ST E	LANCASTER	93535	November, 2008	11/10/08	TOU-PA-B-I		42,974	101.1	33		
GROVEN, DENNIS L		3412M-001260	44770 95TH ST E	LANCASTER	93535	December, 2008	12/12/08	TOU-PA-B-I		0	0.0	32	389,842	407.8
GROVEN, DENNIS L		3412M-001260	44770 95TH ST E	LANCASTER	93535	January, 2009	01/13/09	TOU-PA-B-I		239	1.0	32		
GROVEN, DENNIS L		3412M-001260	44770 95TH ST E	LANCASTER	93535	February, 2009	02/10/09	TOU-PA-B-I		294	0.9	28		
GROVEN, DENNIS L		3412M-001260	44770 95TH ST E	LANCASTER	93535	March, 2009	03/12/09	TOU-PA-B-I		20,760	101.5	30		
GROVEN, DENNIS L		3412M-001260	44770 95TH ST E	LANCASTER	93535	April, 2009	04/14/09	TOU-PA-B-I		58,805	101.3	33		
GROVEN, DENNIS L		3412M-001260	44770 95TH ST E	LANCASTER	93535	May, 2009	05/13/09	TOU-PA-B-I		45,015	101.3	29		
GROVEN, DENNIS L		3412M-001260	44770 95TH ST E	LANCASTER	93535	June, 2009	06/12/09	TOU-PA-B-I		67,051	101.2	31		
GROVEN, DENNIS L		3412M-001260	44770 95TH ST E	LANCASTER	93535	July, 2009	07/13/09	TOU-PA-B-I		62,362	109.6	31		
GROVEN, DENNIS L		3412M-001260	44770 95TH ST E	LANCASTER	93535	August, 2009	08/12/09	TOU-PA-B-I		58,278	109.3	30		
GROVEN, DENNIS L		3412M-001260	44770 95TH ST E	LANCASTER	93535	September, 2009	09/09/09	TOU-PA-B-I		61,603	103.3	29		
GROVEN, DENNIS L		3412M-001260	44770 95TH ST E	LANCASTER	93535	October, 2009	10/13/09	TOU-PA-B-I		61,027	103.6	33		
GROVEN, DENNIS L		3412M-001260	44770 95TH ST E	LANCASTER	93535	November, 2009	11/12/09	TOU-PA-B-I		36,057	102.3	30		
GROVEN, DENNIS L		3412M-001260	44770 95TH ST E	LANCASTER	93535	December, 2009	12/11/09	TOU-PA-B-I		0	0.0	29	481,752	583.1
GROVEN, DENNIS L		3412M-001260	44770 95TH ST E	LANCASTER	93535	January, 2010	01/12/10	TOU-PA-B-I		0	0.0	32		
GROVEN, DENNIS L		3412M-001260	44770 95TH ST E	LANCASTER	93535	February, 2010	02/10/10	TOU-PA-B-I		0	0.0	29		
GROVEN, DENNIS L		3412M-001260	44770 95TH ST E	LANCASTER	93535	March, 2010	03/12/10	TOU-PA-B-I		0	0.0	30		
GROVEN, DENNIS L		3412M-001260	44770 95TH ST E	LANCASTER	93535	April, 2010	04/13/10	TOU-PA-B-I		41,712	103.8	32		
GROVEN, DENNIS L		3412M-001260	44770 95TH ST E	LANCASTER	93535	May, 2010	05/11/10	TOU-PA-B-I		34,162	102.6	28		
GROVEN, DENNIS L		3412M-001260	44770 95TH ST E	LANCASTER	93535	June, 2010	06/11/10	TOU-PA-B-I		58,005	83.8	31		
GROVEN, DENNIS L		3412M-001260	44770 95TH ST E	LANCASTER	93535	July, 2010	07/13/10	TOU-PA-B-I		62,358	98.8	32		
GROVEN, DENNIS L		3412M-001260	44770 95TH ST E	LANCASTER	93535	August, 2010	08/11/10	TOU-PA-B-I		68,277	100.4	29		
GROVEN, DENNIS L		3412M-001260	44770 95TH ST E	LANCASTER	93535	September, 2010	09/10/10	TOU-PA-B-I		63,984	102.7	30		
GROVEN, DENNIS L		3412M-001260	44770 95TH ST E	LANCASTER	93535	October, 2010	10/08/10	TOU-PA-B-I		60,260	102.7	28		
GROVEN, DENNIS L		3412M-001260	44770 95TH ST E	LANCASTER	93535	November, 2010	11/09/10	TOU-PA-B-I		530	101.8	32		
GROVEN, DENNIS L		3412M-001260	44770 95TH ST E	LANCASTER	93535	December, 2010	12/10/10	TOU-PA-B-I		0	0.0	31	190,079	447.9
GROVEN, DENNIS L		3412M-001260	44770 95TH ST E	LANCASTER	93535	January, 2011	01/11/11	TOU-PA-B-I		0	0.0	32		
GROVEN, DENNIS L		3412M-001260	44770 95TH ST E	LANCASTER	93535	February, 2011	02/09/11	TOU-PA-B-I		0	0.0	29		
GROVEN, DENNIS L		3412M-001260	44770 95TH ST E	LANCASTER	93535	March, 2011	03/14/11	TOU-PA-B-I		4,596	102.8	33		
GROVEN, DENNIS L		3412M-001260	44770 95TH ST E	LANCASTER	93535	April, 2011	04/11/11	TOU-PA-B-I		25,173	106.3	28		
GROVEN, DENNIS L		3412M-001260	44770 95TH ST E	LANCASTER	93535	April, 2011	04/27/11	TOU-PA-B-I		83,251	102.7	16		
HIGH DESERT DAIRY	4758	37045608	3412M-001260	44770 95TH ST E	LANCASTER	93535	May, 2011	05/10/11	PA-I	\$4,329.38	20,501	102.0	13	
HIGH DESERT DAIRY	4753	37045605	3412M-001260	44770 95TH ST E	LANCASTER	93535	June, 2011	06/09/11	PA-I	\$5,504.03	34,448	102.8	30	
HIGH DESERT DAIRY	4753	37045608	3412M-001260	44770 95TH ST E	LANCASTER	93535	July, 2011	07/12/11	TOU-PA-B	\$6,267.71	64,507	98.6	33	
HIGH DESERT DAIRY	4753	37045609	3412M-001260	44770 95TH ST E	LANCASTER	93535	August, 2011	08/10/11	TOU-PA-B-I	\$3,246.75	33,521	93.0	29	
HIGH DESERT DAIRY	4753	37045609	3412M-001260	44770 95TH ST E	LANCASTER	93535	September, 2011	09/08/11	TOU-PA-B-I	\$4,833.44	71,484	103.3	30	
HIGH DESERT DAIRY	4753	37045609	3412M-001260	44770 95TH ST E	LANCASTER	93535	October, 2011	10/11/11	TOU-PA-B-I	\$4,379.05	54,986	103.7	32	
HIGH DESERT DAIRY	4753	37045609	3412M-001260	44770 95TH ST E	LANCASTER	93535	November, 2011	11/09/11	TOU-PA-B-I	\$2,253.06	33,522	103.4	28	
HIGH DESERT DAIRY	4753	37045609	3412M-001260	44770 95TH ST E	LANCASTER	93535	December, 2011	12/12/11	TOU-PA-B-I	\$329.41	0	0.0	33	390,530
HIGH DESERT DAIRY	4753	37045609	3412M-001260	44770 95TH ST E	LANCASTER	93535	January, 2012	01/17/12	TOU-PA-B-I	\$129.41	0	0.0	30	
HIGH DESERT DAIRY	4753	37045609	3412M-001260	44770 95TH ST E	LANCASTER	93535	February, 2012	02/10/12	TOU-PA-B-I	\$129.41	0	0.0	30	
HIGH DESERT DAIRY	4753	37045609	3412M-001260	44770 95TH ST E	LANCASTER	93535	March, 2012	03/13/12	TOU-PA-B-I	\$1,709.84	22,625	52.3	32	
HIGH DESERT DAIRY	4753	37045609	3412M-001260	44770 95TH ST E	LANCASTER	93535	April, 2012	04/11/12	TOU-PA-B-I	\$3,044.50	41,713	104.0	29	
HIGH DESERT DAIRY	4753	37045609	3412M-001260	44770 95TH ST E	LANCASTER	93535	May, 2012	05/10/12	TOU-PA-B-I	\$3,037.57	53,224	104.6	29	
HIGH DESERT DAIRY	4753	37045609	3412M-001260	44770 95TH ST E	LANCASTER	93535	June, 2012	06/13/12	TOU-PA-B-I	\$2,479.53	23,884	113.7	32	
HIGH DESERT DAIRY	4753	37045609	3412M-001260	44770 95TH ST E	LANCASTER	93535	July, 2012	07/11/12	TOU-PA-B-I	\$3,271.38	31,131	104.0	30	
HIGH DESERT DAIRY	4753	37045609	3412M-001260	44770 95TH ST E	LANCASTER	93535	August, 2012	08/08/12	TOU-PA-B-I	\$2,835.84	13,174	103.0	28	
HIGH DESERT DAIRY	4753	37045609	3412M-001260	44770 95TH ST E	LANCASTER	93535	September, 2012	09/10/12	TOU-PA-B-I	\$4,572.23	69,462	103.0	33	
HIGH DESERT DAIRY	4753	37045609	3412M-001260	44770 95TH ST E	LANCASTER	93535	October, 2012	10/10/12	TOU-PA-B-I	\$4,474.45	89,307	102.0	30	
HIGH DESERT DAIRY	4753	37045609	3412M-001260	44770 95TH ST E	LANCASTER	93535	November, 2012	11/09/12	TOU-PA-B-I	\$3,251.35	44,668	102.0	31	369,284

AF produced is based on corresponding Pump Test for the given year.

HDD000023

Multiple Point Test Summary

	LAKES WEILL	LAKES WEILL	T-1	T-2	T-3	T-1	T-2	T-3	T-1	T-2	T-3	
Pumping Plant Name	10/11/2006	11/28/2012										
Test Date	RICK KOCH	RICK KOCH										
Pump Tester Name	022-9335-87	022-9335-87										
CSS Service Account	345M-6166	345M-6166										
Meter Number	10537	10537										
Reference Number	TOU-PA-7B	TOU-PA-B-1										
Rate	0.08669	0.09055										
Average \$ Cost/kWh	TW	TW										
Type	125	125										
Motor HP	GE	GE										
Motor Mfg.												
Pump Mfg.												
Test Points	T-1	T-2	T-3	T-1	T-2	T-3	T-1	T-2	T-3	T-1	T-2	T-3
Discharge Pressure, PSI	48	62.5										
Suction Pressure, PSI												
Drawdown, Ft.	36.4	26.3										
Running Level, Ft.	290.4	275.4										
Standing Level, Ft.	254	249.1										
Discharge Head Ft.	106.3	144.4										
Suction Head Ft.		419.8										
Total Head Ft.	396.7											
Customer GPM	703	592										
Capacity GPM	677	512										
GeomFt. Drawdown, FL	18.6	19.5										
Acres F/24 Hour	2,992	2,263										
KWH input	95.5	90.5										
HP Input	128.1	121.4										
Pump Speed, RPM	1782	1783										
Motor Load %	93.2	89.6										
kWh/Acre Ft.	766	960										
Overall Plant Eff., %	53	44.7										
Improved Plant Eff., %	69%	69%										
Improved kWh/Acre Ft.	588.0	622.0										
Potential Savings, \$		\$9,270										

Notes: For more detailed information pertaining to pump test results, please refer to Pump Test Results and Cost Analysis Letters.

Confidential/Proprietary Information

December 7, 2012

GARY VAN DAM
HIGH DESERT DAIRY
9753 EAST AVENUE F-8
LANCASTER, CA 93535

HYDRAULIC TEST RESULTS, Plant: LAKES S WELL
Location: 7305 E AVENUE I HP: 150
Cust #: 0-000-4753 Serv. Acct #: 022-8730-28
Meter: 345M-6048 Pump Ref #: 10538

In accordance with your request, an energy efficiency test was performed on your turbine well pump on July 27, 1989. If you have any questions regarding the results which follow, please contact UNKNOWN USER at .

	Equipment
Pump:	L & B
Motor:	US
	No: '15207
	No: 'NO PLATE
Discharge Pressure, PSI	.5
Standing Water Level, Feet	237.6
Drawdown, Feet	64.4
Discharge Head, Feet	1.2
Pumping Water Level, Feet	302.0
Total Head, Feet	303.2
Capacity, GPM	984
GPM per Foot Drawdown	15.4
Acre Feet Pumped in 24 Hours	4.393
kW Input to Motor	105.1
HP Input to Motor	140.9
Motor Load (%)	86.0
kWh per Acre Foot	574
Overall Plant Efficiency (%)	54.0

DAN L. JOHNSON
Manager
Hydraulic Services

HDD000025

Confidential/Proprietary Information

December 7, 2012

NICK VAN DAM
HIGH DESERT DAIRY
9753 EAST AVENUE F-8
LANCASTER, CA 93535

HYDRAULIC TEST RESULTS, Plant LAKES N WELL
Location: 75TH ST EAST HP: 75
Cust #: 0-000-4753 Serv. Acct. #: 026-8261-82
Meter: 256000-182132 Pump Ref. #: 10539

In accordance with your request, an energy efficiency test was performed on your turbine well pump on July 28, 1989. If you have any questions regarding the results which follow, please contact UNKNOWNUSER at .

	Equipment	
Pump:	PEERL	No: '86079
Motor:	GE	No: 'DRJ425341
Discharge Pressure, PSI		2.1
Standing Water Level, Feet		199.8
Drawdown, Feet		65.6
Discharge Head, Feet		4.9
Pumping Water Level, Feet		266.4
Total Head, Feet		271.3
Capacity, GPM		830
GPM per Foot Drawdown		12.8
Acre Feet Pumped in 24 Hours		3.669
kW Input to Motor		67.1
HP Input to Motor		90.0
Motor Load (%)		108.0
kWh per Acre Foot		439
Overall Plant Efficiency (%)		63.2

DAN L. JOHNSON
Manager
Hydraulic Services

HDD000026

Multiple Point Test Summary

Test Date	9/3/1998	10/10/2006
Pump Tester Name	GARY PARDUE	RICK KOCH
Service Account	013-6278-92	022-8730-28
Meter Number	P729K-2017	345M-6048
Reference Number	10538	10538
Rate	PA-1	TOU-PA-7B
Average \$ Cost/kWh	0.078961	0.09739
Type	TW	TW
Meter HP	150	150
Meter Mfg.	US	US
Pump Mfg.	L & B	L & B
Discharge Pressure, PSI	67	50
Suction Pressure, PSI		
Drawdown, Ft.	45.2	14.3
Pumping Level, Ft.	279	253.6
Standing Level, Ft.	233.8	239.3
Discharge Head Ft.	154.8	115.5
Suction Head Ft.		
Total Head Ft.	433.8	369.1
Customer GPM	762	534
Capacity GPM	718	474
GPM/Ft. Drawdown, Ft.	15.9	33.1
Acft Ft./24 Hour	3,174	2,095
kWh Input	101.5	81.1
HP Input	136.1	108.8
Pump Speed, RPM	1780	1787
Motor Load %	83	66.3
kWh/Acre Ft.	768	929
Overall Plant Eff. %	57.8	40.6
Improved Plant Eff. %	70%	69%
Improved kWh/Acre Ft.		547.0
Potential Savings, \$		\$7,265

Note: For more detailed information pertaining to pump test results, please refer to Pump Test Results and Cost Analysis Letters

HDD000028

Multiple Point Test Summary

Pumping Plant Name	Test Date	Pump Tester Name	CSS Service Account	Meter Number	Reference Number	Rate	Average S Cost/kWh	Type	Motor HP	Motor Mfg.	Pump Mfg.	NICKS WELLS			NICKS WELLS		
												T-1	T-2	T-3	T-1	T-2	T-3
GARY PARDUE	3/1/1992	GARY PARDUE	732K-1075	732K-1075	17856	TOU-PA-A	0.605401	TW	40	US	L & B	57.5	78.3	89	65.5	74.3	
GARY PARDUE	3/17/1994	GARY PARDUE	752K-1075	752K-1075	17856	TOU-PA-A	0.098441	TW	40	US	L & B	35	30.8	26.8	34.9	32.7	
GARY PARDUE	10/24/2006	RICK KOCH	000-0392-11	3416M-6339	17856	TOU-PA-A	0.09579	TW	40	US	L & B	190.6	186.4	182.4	188.6	186.4	
GARY PARDUE	11/27/2012	RICK KOCH	000-0392-11	3416M-6339	17856	TOU-PA-A	0.10381	TW	40	US	L & B	155.6	155.6	155.6	153.7	163.7	
GARY PARDUE												132.8	176.3	205.6	151.3	171.6	
GARY PARDUE												323.4	362.7	388	339.9	358	
GARY PARDUE												370	302	256	362	327	
GARY PARDUE												10.2	9.8	9.6	10.4	10	
GARY PARDUE												1.578	1.335	1.152	1.6	1.445	
GARY PARDUE												40.5	37.9	36.1	40.7	39.9	
GARY PARDUE												54.3	50.8	48.4	54.6	53.5	
GARY PARDUE												1767			1776		
GARY PARDUE												120.8	113.1	107.7	122.1	119.7	
GARY PARDUE												616	682	766	611	663	
GARY PARDUE												53.7	54.4	51.8	56.9	55.3	
GARY PARDUE												64%	64%	64%	64%	64%	
GARY PARDUE															543.0		
GARY PARDUE																\$1,286	

Note: For more detailed information pertaining to pump test results, please refer to Pump Test Results and Cost Analysis Letters

HDD000029

Multiple Point Test Summary

	MARKET SOURCE 1	MARKET SOURCE 2	MARKET SOURCE 3	T-1	T-2	T-3	T-1	T-2	T-3	T-1	T-2	T-3
Pumping Plant Name	10/3/2006	11/27/2012										
Test Date	RICK KOCH	RICK KOCH										
Pump Tester Name	026-3166-81	026-3166-81										
Pump Tester Name	V349N-1208	V349N-18219										
CSS Service Account	25941	25941										
Meter Number	PA-2	TOU-PA-B-I										
Meter Number	0.11823	0.08907										
Reference Number	TW	TW										
Average Cost/kWh	200	200										
Type	US	US										
Motor HP	L&B	L&B										
Motor Mfg.												
Pump Mfg.												
Year Points												
Discharge Pressure, PSI	55.5	70	86	60.7	78.5							
Suction Pressure, PSI	33.8	32.6	30.4	40.6	39.1							
Drawdown, Ft.	315.8	314.6	312.4	271.2	269.7							
Pumping Level, Ft.	282	282	282	230.6	230.6							
Standing Level, Ft.	128.2	161.7	198.7	140.2	181.3							
Discharge Head Ft.												
Suction Head Ft.	444	476.3	511.1	411.4	451							
Total Head Ft.												
Customer GPM												
Capacity GPM	1682	1606	1527	1710	1614							
GPM/Ft. Drawdown, FL	49.8	49.3	50.2	42.1	41.3							
Acft Ft./24 Hour	7,434	7,099	6,749	7,558	7,134							
kWh Input	201.3	203.8	205.2	196.7	201.1							
HP Input	269.9	273.3	275.2	263.8	269.7							
Pump Speed, RPM	1768			1774								
Motor Load %	124.2	125.7	126.6	123.3	126.1							
kWh/Acre Ft.	550	689	730	625	677							
Overall Plant Eff. %	69.9	70.7	71.6	67.3	68.2							
Improved Plant Eff., %				72%								
Improved kWh/Acre Ft.				584.0								
Annual Savings, \$				\$2,850								

Note: For more detailed information pertaining to pump test results, please refer to Pump Test Results and Cost Analysis Letters

Multiple Point Test Summary

	TAKEOFF DATE	TAKEOFF TIME	T-1	T-2	T-3	T-1	T-2	T-3	T-1	T-2	T-3	
Pumping Plant Name	10/11/2006	11/28/2012										
Pump Tester Name	RICK KOCH	RICK KOCH										
CSS Service Account	022-8729-98	022-8729-98										
Meter Number	3412M-5383	3412M-7385										
Reference Number	25943	25943										
Rate	TOU-PA-7B	TOU-PA-B-1										
Average \$ Cost/kWh	0.08744	0.08351										
Type	TW	TW										
Motor HP	125	125										
Motor Mfg.	GE	GE										
Pump Mfg.												
Test Points	T-1	T-2	T-3	T-1	T-2	T-3	T-1	T-2	T-3	T-1	T-2	T-3
Discharge Pressure, PSI	62											
Suction Pressure, PSI												
Drawdown, Ft.	99.5											
Pumping Level, Ft.	550.7											
Standing Level, Ft.	251.2											
Discharge Head Ft.	120.1											
Suction Head Ft.												
Total Head Ft.	470.8											
Customer GPM	794											
Capacity GPM	776											
GPM/Ft. Drawdown, FL	7.8											
Acre Ft./24 Hour	3.43											
kW Input	119.8											
HP Input	152.6											
Pump Speed, RPM	1777											
Motor Load %	111.1											
kWh/Acre Ft.	796											
Overall Plant Eff., %	60.5											
Improved Plant Eff., %	69%	69%										
Improved kWh/Acre Ft.	698.0	706.0										
Potential Savings, \$		\$3,297										

Note: For more detailed information pertaining to pump test results, please refer to Pump Test Results and Cost Analysis Letters

HDD000032

Customer: HIGH DESERT DAIRY Multiple Point Test Summary

Pumping Plant Name:		CORNER WELL	CORNER WELL
Test Date	10/16/2006	3/22/2012	
Pump Tester Name	RICK KOCH	RICK KOCH	
CSS Service Account	001-9609-71	001-9609-71	
Meter Number	3412M-7004	3412M-7004	
Reference Number	25946	25946	
Rate	TOU-PA-S	TOU-PA-B	
Average \$ Cost/kWh	0.08285	0.09843	
Type	TW	TW	
Motor HP	40	50	
Motor Mfg.	US	US	
Pump Mfg.	GOULD	GOULD	

Test Points	T-1	T-2	T-3	T-1	T-2	T-3	T-1	T-2	T-3
Discharge Pressure, PSI	8.3			7.7	21.4				
Suction Pressure, PSI									
Drawdown, Ft.	61.7			32.9	30.3				
Pumping Level, Ft.	244.6			214.6	212				
Standing Level, Ft.	182.9			181.7	181.7				
Discharge Head Ft.	19.2			17.8	49.4				
Suction Head Ft.									
Total Head Ft.	263.8			232.4	261.4				
Customer GPM									
Capacity GPM	219			249	219				
GPM/Ft. Drawdown, Ft.	3.5			7.6	7.2				
Acre Ft./24 Hour	0.968			1.101	0.968				
kW Input	20.4			19.5	18.5				
HP Input	27.4			26.1	24.8				
Pump Speed, RPM	1787			1791					
Motor Load %	60.9			47.7	45.3				
kWh/Acre Ft.	506			425	459				
Overall Plant Eff. %	53.3			55.9	58.3				
Improved Plant Eff. %		64%			65%				
Improved kWh/Acre Ft.		422.0			366.0				
Potential Savings \$					\$822				

Note: For more detailed information pertaining to pump test results, please refer to Pump Test Results and Cost Analysis Reports

Multiple Point Test Summary

Pumping Plant Name	9/17/1998	8/24/1999	10/19/2000	9/10/2001	9/23/2002	8/25/2003
Test Date	9/17/1998	8/24/1999	10/19/2000	9/10/2001	9/23/2002	8/25/2003
Pump Tester Name	GARY PARDUE	GARY PARDUE	GARY PARDUE	GARY PARDUE	GARY PARDUE	GARY PARDUE
CSIS Service Account	003-4224-65	003-4224-65	003-4224-65	003-4224-65	003-4224-65	003-4224-65
Meter Number	732K-2095	732K-2095	732K-2095	732K-2095	732K-2095	732K-2095
Reference Number	18545	18545	18545	18545	18545	18545
Rate	TOU-PA-6B	TOU-PA-SOP	TOU-PA-SOP	TOU-PA-SOP	TOU-PA-SOP	TOU-PA-SOP
Average \$ Cost/kWh	0.096458	0.081487	0.053666	0.063322	0.080201	0.085301
Type	TW	TW	TW	TW	TW	TW
Motor HP	100	100	100	100	100	100
Motor Mfg.						
Pump Mfg.	PERRL	PERRL	PERRL	PERRL	PERRL	PERRL
Test Points	T-1	T-1	T-1	T-1	T-1	T-1
Discharge Pressure, PSI	57.8	67.8	49.4	54.5	54.5	54.5
Suction Pressure, PSI	22.2	19.9	23.8	21.1	19	21.9
Drawdown, Ft.	281	278.7	282.6	289	286.9	279.5
Purging Level, Ft.	258.8	258.8	267.9	267.9	257.6	271.5
Standing Level, Ft.	133.5	156.6	114.1	125.9	149	125.9
Discharge Head Ft.	414.5	435.3	396.7	414.9	435.9	403.4
Suction Head Ft.						
Total Head Ft.						
Customer GPM	516	458	548	511	458	526
Capacity GPM	23.2	23	23	24.2	24.1	24
GPM/Ft. Drawdown, Ft.	2.281	2.024	2.422	2.259	2.074	2.325
Acre Ft./24 Hour	80	76.8	81	78.9	75.6	79.7
kWh Input	107.3	105	108.6	105.8	101.4	106.9
HP Input	1780			1780		1781
Pump Speed, RPM	97.6	93.7	98.8	96.3	92.3	97.3
Motor Load %	842	911	803	859	896	823
kWh/Acre Ft.	50.3	48.9	50.5	50.6	49.7	50.4
Overall Plant Eff. %	68%	68%	68%	68%	68%	68%
Improved Plant Eff. %						
Improved kWh/Acre Ft.						
Annual Savings, \$						
Notes: For more detailed information pertaining to pump test results, please refer to Pump Test Results and Cost Analysis Letters						

Multiple Point Test Summary

Customer: HGH DESERT DAIRY

		MARZUO, NORTH												
Pumping Plant Name	Test Date	T-1	T-2	T-3	T-4	T-5	T-6	T-7	T-8	T-9	T-10	T-11	T-12	T-13
RICK KOCH	11/27/2012													
050-1433-96														
V349N-1668														
23302														
TOU-PA-B-I														
0.07869														
TW														
350														
US														
JLINE														
75.9														
134.8														
360.5														
225.7														
175.3														
535.8														
1540														
1699														
12.6														
7.51														
250.6														
309.2														
1789														
83.6														
737														
74.3														
Improved Plant Eff., %														
Improved kWh/Acre Ft.														
Monetary Savings, \$														

Note: For more detailed information pertaining to pump test results, please refer to Pump Test Results and Cost Analysis Letters

HDD000035

Multiple Point Test Summary

Customer: HIGH DESERT DAIRY

Pumping Plant Name	LAKESIDE WELL		LAKESIDE WELL		LAKESIDE WELL		GROVEN WELL	
	11/28/2012	11/28/2012	11/28/2012	11/28/2012	11/28/2012	12/5/2012		
Test Date	11/28/2012	11/28/2012	11/28/2012	11/28/2012	11/28/2012	12/5/2012		
Pump Tester Name	RICK KOCH	RICK KOCH	RICK KOCH	RICK KOCH	RICK KOCH	RICK KOCH		
Pump Service Account	022-9335-87	026-0261-82	029-8297-95	022-8729-98	022-8729-98	037-0456-09		
Motor Number	345M-6165	256000-182132	V249N-18354	3412M-7385	3412M-7385	3412M-1260		
Reference Number	10537	10539	25303	25943	25943	18545		
Rate	TOU-PA-B-I	TOU-PA-B-I	TOU-PA-B-I	TOU-PA-B-I	TOU-PA-B-I	TOU-P-B-I		
Average \$ Cost/kWh	0.98055	0.09202	0.07857	0.08351	0.08351	0.08177		
Type	TW	TW	TW	TW	TW	TW		
Motor HP	125	75	350	125	125	125		
Motor Mfg	GE	GE	US	GE	GE	PEERL		
Pump Mfg		PEERL	PEERL					
Test Points	T-1	T-2	T-3	T-1	T-2	T-3	T-1	T-2
Discharge Pressure, PSI	62.5	57.5	72.2	55.7	49.2	49.2		
Suction Pressure, PSI			27.1	98.2	37.4	37.4		
Drawdown, Ft.	26.3	275.4	287	347.4	308.9	308.9		
Pumping Level, Ft.	249.1	208.6	259.9	249.2	271.5	271.5		
Standing Level, Ft.	144.4	132.8	166.8	128.7	113.7	113.7		
Discharge Head Ft.			453.8	476.1	422.6	422.6		
Suction Head Ft.	419.8		1956	799				
Total Head Ft.	592	508	2092	776	690	690		
Customer GPM	512	19.5	77.2	7.9	18.4	18.4		
Capacity GPM	2.263	2.245	9.247	3.43	3.05	3.05		
GPM/Ft. Drawdown, Ft.	90.5	68.3	271.2	115.5	101	101		
Acft Ft/24 Hour	121.4	91.6	363.7	154.9	135.4	135.4		
kWh Input	1783	1778	1786	1780	1785	1785		
HP Input	89.6	112.1	98.2	114.4	100	100		
Pump Speed, RPM	260	730	704	898	795	795		
Motor Load %	44.7		65.9	60.2	54.4	54.4		
kWh/Acre Ft.	69%	69%	72%	69%	69%	69%		
Overall Plant Eff., %	622.0	645.0	645.0	705.0	626.0	626.0		
Improved Plant Eff., %	\$9,270	\$6,542	\$6,542	\$3,297	\$3,210	\$3,210		
Improved kWh/Acre Ft.								
Potential Savings, \$								

Note: For more detailed information pertaining to pump test results, please refer to Pump Test Results and Cost Analysis Letters

HDD000038

Customer: HIGH DESERT DAIRY

Multiple Point Test Summary

Pumping Plant Name	END WELL		CORNER WELL		NICK'S WELL		MARZULLO NORTH		MIDDLE WELL		MARZULLO SOUTH	
	3/22/2012	11/27/2012	3/22/2012	11/27/2012	11/27/2012	11/27/2012	11/27/2012	11/27/2012	11/27/2012	11/27/2012	11/27/2012	11/27/2012
Test Date	3/22/2012	11/27/2012	3/22/2012	11/27/2012	11/27/2012	11/27/2012	11/27/2012	11/27/2012	11/27/2012	11/27/2012	11/27/2012	11/27/2012
Pump Tester Name	RICK KOCH	RICK KOCH	RICK KOCH	RICK KOCH	RICK KOCH	RICK KOCH	RICK KOCH	RICK KOCH	RICK KOCH	RICK KOCH	RICK KOCH	RICK KOCH
CSS Service Account	013-7894-12	001-9609-7	001-9609-7	000-0392-11	030-1433-96	024-7632-19	026-3166-81	024-7632-19	024-7632-19	024-7632-19	026-3166-81	026-3166-81
Meter Number	V349M-18967	3412M-7004	3412M-7004	3416M-6339	V349N-1668	V349N-648	V349N-18219	V349N-1668	V349N-648	V349N-648	V349N-18219	V349N-18219
Reference Number	25939	25946	25946	17856	25302	25940	25941	25302	25940	25940	25941	25941
Rate	TOL-PA-B-1	TOL-PA-B	TOL-PA-B	TOL-PA-A	TOL-PA-B-1	TOL-PA-B-1	TOL-PA-B-1	TOL-PA-B-1	TOL-PA-B-1	TOL-PA-B-1	TOL-PA-B-1	TOL-PA-B-1
Average \$ Cost/kWh	0.07007	0.09843	0.09843	0.10391	0.07869	0.07258	0.06901	0.07869	0.07258	0.07258	0.06901	0.06901
Type	TW	TW	TW	TW	TW	TW	TW	TW	TW	TW	TW	TW
Motor HP	300	50	50	40	350	200	200	350	200	200	200	200
Motor Mfg	US	US	US	US	US	US	US	US	US	US	US	US
Pump Mfg		GOULD	GOULD	L & R	JLINE	BJ	J&B	JLINE	BJ	BJ	J&B	J&B
Test Points	T-1	T-2	T-3	T-1	T-2	T-3	T-1	T-2	T-3	T-1	T-2	T-3
Discharge Pressure, PSI	63.4	7.7	21.4	65.5	74.3	75.9	82.3	82.3	82.3	60.7	78.5	78.5
Suction Pressure, PSI												
Drawdown, Ft.	21.3	32.9	30.3	34.9	32.7	134.8	22.7	22.7	22.7	40.6	39.1	39.1
Pumping Level, Ft.	301.3	214.6	212	188.5	186.4	360.5	258.3	258.3	258.3	271.2	269.7	269.7
Standing Level, Ft.	280	181.7	181.7	153.7	153.7	225.7	235.6	235.6	235.6	230.6	230.6	230.6
Discharge Head Ft.	146.5	17.8	49.4	151.3	171.6	175.3	190.1	190.1	190.1	140.2	181.3	181.3
Suction Head Ft.												
Total Head Ft.	447.8	232.4	261.4	339.9	358	535.8	448.4	448.4	448.4	411.4	451	451
Customer GPM						1540						
Capacity GPM	1036	249	219	362	327	1699	1320	1320	1320	1710	1614	1614
GPM/Ft. Drawdown, Ft.	76.8	7.6	7.2	10.4	10	12.6	58.1	58.1	58.1	42.1	41.3	41.3
Acre Ft./24 Hour	7,231	1,101	0,968	1.6	1,445	7.51	5,834	5,834	5,834	7,558	7,134	7,134
kWh Input	188.7	19.5	18.5	40.7	39.9	230.6	160.1	160.1	160.1	196.7	201.1	201.1
HP Input	253	26.1	24.8	54.5	53.5	309.2	214.7	214.7	214.7	263.8	269.7	269.7
Pump Speed, RPM	1791	1791	1791	1776	1776	1789	1785	1785	1785	1774	1774	1774
Motor Load %	80.1	47.7	45.3	122.1	119.7	83.6	103.3	103.3	103.3	123.3	126.1	126.1
kWh/Acre Ft.	526	425	459	611	663	737	659	659	659	625	677	677
Overall Plant Eff. %	73.1	55.9	58.3	56.9	55.3	74.3	69.6	69.6	69.6	67.3	68.2	68.2
Improved Plant Eff. %		65%	65%	64%	64%	72%	72%	72%	72%	72%	72%	72%
Improved kWh/Acre Ft.		366.0	366.0	543.0	543.0	637.0	637.0	637.0	637.0	584.0	584.0	584.0
Potential Savings, \$		\$322	\$322	\$1,286	\$1,286	\$1,655	\$1,655	\$1,655	\$1,655	\$3,830	\$3,830	\$3,830

Note: For more detailed information pertaining to pump test results, please refer to Pump Test Results and Cost Analysis Letters

1100000039

100 ST. EAST

Well #13

9745 EAST AVE. F-8
METER # V3491M-18967
E101 well
3307 009 023 12.00016

Well #2

47359 100th St East
METER # V5491M-604
MIDDLE well
APN- 3307 012 026 12.00096

Well #1

9955 EAST AVE. F-8
METER # V3491M-3904
CORNER well
APN 3307 03000 12.00046

Well #4

Diesel
MOTOR
APN- 3307 009 026 12.00026

DAIRY
RANCH



90th St East

7 1297



Confidential/Proprietary Information

March 23, 2012

NICK VAN DAM
HIGH DESERT DAIRY
9753 EAST AVENUE F-8
LANCASTER, CA 93535

HYDRAULIC TEST RESULTS, Plant: CORNER WELL *well #1*

Location: 9955 E AVE F-8 HP: 50
Cust #: 0-000-1753 Serv. Acct. #: 001-9509-71
Meter: 3412M-7004 Pump Ref.#: 25946

In accordance with your request, an energy efficiency test was performed on your turbine well pump on March 22, 2012. If you have any questions regarding the results which follow, please contact RICK KOCH at (805)654-7312.

Pump: **Equipment**
Motor: GOULD No: FR363743
US No: 076248419

Results	Test 1	Test 2
Discharge Pressure, PSI	7.7	21.4
Standing Water Level, Feet	181.7	181.7
Drawdown, Feet	32.9	30.3
Discharge Head, Feet	17.8	49.4
Pumping Water Level, Feet	214.6	212.0
Total Head, Feet	232.4	261.4
Capacity, GPM	249	219
GPM per Foot Drawdown	7.6	7.2
Acre Feet Pumped in 24 Hours	1.101	.968
KW Input to Motor	19.5	18.6
HP Input to Motor	26.1	24.8
Motor Load (%)	47.7	45.3
Measured Speed of Pump, RPM	1,791	
kWh per Acre Foot	425	459
Overall Plant Efficiency (%)	55.9	58.3

Test 1 is the normal operation of this pump at the time of the above test(s). The other results were obtained by throttling the discharge.

RUSS JOHNSON
Manager
Hydraulic Services



Confidential/Proprietary Information

March 23, 2012

NICK VAN DAM
 HIGH DESERT DAIRY
 9753 EAST AVENUE F-8
 LANCASTER, CA 93535

PUMPING COST ANALYSIS, Plant: CORNER WELL well #1
 Location: 9955 E AVE F-8 HP: 50
 Cust #: 0-000-4753 Serv. Acct. #: 001-9609-71
 Meter: 3412M-7004 Pump Ref. #: 25946

The following energy efficiency analysis is presented as an aid to your cost accounting. This is an estimate based on the conditions present during the Edison pump test performed on March 22, 2012, billing history for the past 12 months, and your current rate of TOU-PA-B.

Assuming that water requirements will be the same as for the past year, and all operating conditions (annual hours of operation, head above, and water pumping level) will remain the same as they were at the time of the pump test, it is estimated that:

1. Overall plant efficiency can be improved from 55.9% to 65.0%.
2. This can save you up to 8,349 kWh and \$821.76 annually.
3. These kWh savings translate to a 3.8-ton decrease in CO₂ emissions.

	Existing	Plant Efficiency Improved	Savings
Total kWh	59,520	51,171	8,349
kW Input	19.5	16.8	2.7
kWh per Acre Foot	425	366	50
Acre Feet per Year	139.9		
Average Cost per kWh	\$0.10	\$35.99	\$5.87
Average Cost per Acre Foot	\$41.86	65.0	
Overall Plant Efficiency (%)	55.9		
Total Annual Cost	\$5,858.55	\$5,036.79	\$821.76

It is sincerely hoped that this information will prove helpful to you, and that your concerns over maintaining optimum pumping efficiency will be continued. If you have any questions regarding this report, please contact RICK KOCH at (805)954-7312.

RUSS JOHNSON
 Manager
 Hydraulic Services



**Save Energy,
Save Money. . .
Your test results show that you can!**

March 23, 2012

NICK VAN DAM
HIGH DESERT DAIRY
9753 EAST AVENUE F-8
LANCASTER, CA 93535

PUMPING COST ANALYSIS, Plant: CORNER WELL, well #1
Location: 9955 E AVE F-8 HP: 50
Cust #: 0-000-4753 Serv. Acct #: 001-9609-71
Meter: 3412M-7004 Pump Ref #: 25946

Dear SCE Customer:

Helping California businesses save energy and money is a major goal at SCE. As you know, our Technical Specialist performed a free energy efficiency test on one or more pumps at your facility on March 22, 2012. We thank you for the opportunity to provide this service, and appreciate your interest in the performance of your pumps.

The results of the testing, shown in the table below, indicate that the pump listed above has the potential for improved Overall Plant Efficiency (OPE), lower energy costs, and a cash incentive.

	Projected Incentive, Energy, and Cost Savings			
	Existing	Improved	Savings	Cash Incentive
Total kWh	59,520	51,171	8,349	\$751.38
kW Input	19.5	16.8	2.7	
kW on-peak activity factor *			1.8	\$177.79
Acre Feet per Year	139.9			
kWh per Acre Foot	425	366	60	
Average Cost per Acre Foot	\$41.86	\$35.99	\$5.87	
Overall Plant Efficiency (%)	55.9	65.0		
Annual Total	\$5,858.55	\$5,036.79	\$821.76	\$929.17

(*The kW on-peak activity factor represents how the kW impacts the SCE system during on-peak periods as determined by SCE's agricultural and water pumping customers' average load profiles. By improving efficiency, your expected kW savings is 2.7 kW, and the savings used for incentive calculations is 65% of 2.7, or 1.8 kW.)

Case studies have shown that repairing, retrofitting, or replacing inefficient pumps can save energy and money, and may even help you avoid serious operational problems. For your business, this could mean the following:

- **Improved Plant Efficiency:** Your OPE can be improved from 55.9% to 65.0%.
- **Lower Energy Costs:** Based on the test data, your past energy usage, and your current rate of TOU-PA-B, we estimate that you may save up to 8,349 kWh annually (which translates to a 3.6-ton decrease in CO₂ emissions). This may result in energy cost savings of \$821.76.
- **Cash Incentive:** Through the retrofit and installation of more energy-efficient equipment, you have the potential to receive an incentive of \$0.09 per kWh and \$100 per on-peak activity factored kW reduced, courtesy of SCE's Customized Efficiency Program. Based on your estimated kWh and kW, you would be eligible for a Potential Cash Incentive of \$929.17, capped at 50% of your project cost. (See contract for details.)

If you are interested in an incentive for this pump, please contact **Caroline Lee** at [redacted] to complete a project application. All applicants must receive a written approval authorization before implementing any project; failure to comply will result in forfeiture of incentive funding.

We encourage you to review your results and take advantage of SCE's energy efficiency expertise and incentives. Visit www.sce.com/rebatesandsavings, or give us a call and let us know how we can be of further service to you.

Sincerely,

Southern California Edison



Confidential/Proprietary information

November 30, 2012

NICK VAN DAM
HIGH DESERT DAIRY
9753 EAST AVENUE F-8
LANCASTER, CA 93535

PUMPING COST ANALYSIS, Plant: MIDDLE WELL #2
Location: 47359 100TH ST EAST HP: 200
Cust #: 0-000-4753 Serv. Acct #: 024-7632-19
Meter: V349N-648 Pump Ref.#: 25940

The following energy efficiency analysis is presented as an aid to your cost accounting. This is an estimate based on the conditions present during the Edison pump test performed on November 27, 2012, billing history for the past 12 months, and your current rate of TOU-PA-B-1.

	<u>Existing</u>
Total kWh	689,460
kW Input	160.1
kWh per Acre Foot	659
Acre Feet per Year	1,046.7
Average Cost per kWh	\$0.07
Average Cost per Acre Foot	\$47.81
Overall Plant Efficiency (%)	69.6
<hr/>	
Total Annual Cost	\$50,041.01

The hydraulic test results indicate that this pump is operating in an efficient manner.

It is sincerely hoped that this information will prove helpful to you, and that your concerns over maintaining optimum pumping efficiency will be continued. If you have any questions regarding this report, please contact RICK KOCH at (805)654-7312.

RUSS JOHNSON
Manager
Hydraulic Services



Confidential/Proprietary Information

November 30, 2012

NICK VAN DAM
HIGH DESERT DAIRY
9753 EAST AVENUE F-8
LANCASTER, CA 93535

HYDRAULIC TEST RESULTS, Plant: MIDDLE WELL #2
Location: 47359 100TH ST EAST HP: 200
Cust #: 0-000-4753 Serv. Acct. #: 024-7632-19
Meter: V349N-848 Pump Ref. #: 25940

In accordance with your request, an energy efficiency test was performed on your turbine well pump on November 27, 2012. If you have any questions regarding the results which follow, please contact RICK KOCH at (805)654-7312.

	Equipment	
Pump:	B/J	No: 671L0266
Motor:	US	No: G07-BF80A-MC1

Results

Discharge Pressure, PSI	82.3
Standing Water Level, Feet	236.6
Drawdown, Feet	22.7
Discharge Head, Feet	190.1
Pumping Water Level, Feet	258.3
Total Head, Feet	448.4
Capacity, GPM	1,320
GPM per Foot Drawdown	58.1
Acre Feet Pumped in 24 Hours	5.834
kW Input to Motor	180.1
HP Input to Motor	214.7
Motor Load (%)	103.3
Measured Speed of Pump, RPM	1,785
kWh per Acre Foot	659
Overall Plant Efficiency (%)	69.6

The standing level was measured down through the pump column. At the time of the test, 69' of oil was found on top of the water in the casing. 7 lines were open for this test.

RUSS JOHNSON
Manager
Hydraulic Services



Confidential/Proprietary Information

March 23, 2012

NICK VAN DAM
HIGH DESERT DAIRY
9753 EAST AVENUE F-8
LANCASTER, CA 93536

PUMPING COST ANALYSIS, Plant: END WELL *well #3*
Location: 9745 E AVE F-8 HP: 300
Cust #: 0-000-4753 Serv. Acct. #: 013-7894-12
Meter: V349M-15967 Pump Ref.# 25939

The following energy efficiency analysis is presented as an aid to your cost accounting. This is an estimate based on the conditions present during the Edison pump test performed on March 22, 2012, billing history for the past 12 months, and your current rate of TOU-PA-B-I.

	<u>Existing</u>
Total kWh	1,017,072
kW Input	188.7
kWh per Acre Foot	<u>626</u>
Acre Feet per Year	1,623.7
Average Cost per kWh	\$0.07
Average Cost per Acre Foot	\$43.89
Overall Plant Efficiency (%)	73.1
<hr/>	
Total Annual Cost	\$71,266.24

The hydraulic test results indicate that this pump is operating in an efficient manner.

It is sincerely hoped that this information will prove helpful to you, and that your concerns over maintaining optimum pumping efficiency will be continued. If you have any questions regarding this report, please contact RICK KOCH at (805)654-7312.

RUSS JOHNSON
Manager
Hydraulic Services



Confidential/Proprietary Information

March 23, 2012

NICK VAN DAM
HIGH DESERT DAIRY
9753 EAST AVENUE F-8
LANCASTER, CA 93535

HYDRAULIC TEST RESULTS, Plant: END WELL well #3
Location: 9745 E AVE F-8 HP: 300
Cust #: 0-000-4753 Serv. Acct #: 013-7894-12
Meter: V349M-18967 Pump Ref #: 25839

In accordance with your request, an onergy efficiency test was performed on your turbine well pump on March 22, 2012. If you have any questions regarding the results which follow, please contact RICK KOCH at (805)854-7312.

Equipment
Pump: N/A No: NO PLATE
Motor: US No: A05A096R027M3

Results

Discharge Pressure, PSI	63.4
Standing Water Level, Feet	280.0
Drawdown, Feet	21.3
Discharge Head, Feet	146.5
Pumping Water Level, Feet	301.3
Total Head, Feet	447.8
Capacity, GPM	1,636
GPM per Foot Drawdown	76.8
Acre Feet Pumped in 24 Hours	7.234
kW Input to Motor	188.7
HP Input to Motor	253.0
Motor Load (%)	80.1
Measured Speed of Pump, RPM	1,791
kWh per Acre Foot	626
Overall Plant Efficiency (%)	73.1

RUSS JOHNSON
Manager
Hydraulic Services

75th St. East
Well #7

7566 East Ave. F-12
Meter # V2497-1638
Marzulo South
APN 3302-031003-000010


Well #5

7307 East Ave. F-4
Meter # V2497-1638
Marzulo North
APN 3302-024002-000006

Well #6

7257 East Ave. F-3
Meter # V2497-1638
Nicks West
APN 3302-024001-000006

MARZULO
RANCH



Ave. F-800 Street

70th St. East

Ave. G Street



December 7, 2012

Mr. Nick Van Dam
High Desert Dairy
9753 East Avenue F-8
Lancaster, CA 93535

Re: Summary of 2012 Pump Tests

Dear Mr. Van Dam,

Thank you for your participation in SCE's Hydraulic Pump Testing Program this year. Our goal is to exceed your expectations by providing excellent customer service. Hopefully the test results and resulting energy efficiency information that was provided during the course of 2012 will aid High Desert Dairy in its evaluation of pumping operations.

In addition to our standard reports, we now have the capability of providing enhanced reports that can be sent electronically or via hardcopy that may also be useful in evaluation of High Desert Dairy's water pumping operations. The following sample reports are attached:

- 2012 Pump Test Summary: Contains data from all tests completed during 2012. Historical data is included.
- 2012 Cost Analysis Summary: Contains cost data showing potential savings from the data collected; 2012 pump testing identified a total of **\$32,932** in potential improved annual efficiency savings from selected pumps. **\$43,574** in potential incentive rebates is also available for those selected pumps.

Please let us know if you would like to have the following reports sent electronically. We value your feedback and can customize reports to fit your needs. We would be willing to meet and discuss any questions regarding our service and other Energy Efficiency Programs that may benefit High Desert Dairy.

Best Regards,

A handwritten signature in black ink, appearing to read 'Rick Koch'.

Rick Koch
Hydraulic/Industrial Services
E-Mail: rick.koch@sce.com
Cell Phone: 805-338-1398
Office Phone: 805-654-7312

HDD000142



Confidential/Proprietary Information

November 30, 2012

NICK VAN DAM
HIGH DESERT DAIRY
9763 EAST AVENUE F-8
LANCASTER, CA 93535

PUMPING COST ANALYSIS, Plant: MARZULO NORTH
Location: 7307 E AVENUE F-4 HP: 350
Cust #: 0-000-4753 Serv. Acct. #: 030-1435-96
Meter: V343N-1668 Pump Ref. #: 25302

The following energy efficiency analysis is presented as an aid to your cost accounting. This is an estimate based on the conditions present during the Edison pump test performed on November 27, 2012, billing history for the past 12 months, and your current rate of TOU-PA-B-I.

	<u>Existing</u>
Total kWh	835,284
kW Input	230.6
kWh per Acre Foot	737
Acre Feet per Year	1,133.2
Average Cost per kWh	\$0.08
Average Cost per Acre Foot	\$68.00
Overall Plant Efficiency (%)	74.3
<hr/> Total Annual Cost	<hr/> \$65,728.50

The hydraulic test results indicate that this pump is operating in an efficient manner.

It is sincerely hoped that this information will prove helpful to you, and that your concerns over maintaining optimum pumping efficiency will be continued. If you have any questions regarding this report, please contact RICK KOCH at (805)654-7312.

RUSS JOHNSON
Manager
Hydraulic Services



Confidential/Proprietary Information

November 30, 2012

NICK VAN DAM
HIGH DESERT DAIRY
9753 EAST AVENUE F-8
LANCASTER, CA 93535

HYDRAULIC TEST RESULTS, Plant: MARZULO NORTH-#5
Location: 7307 E AVENUE F-4 HP: 350
Cust #: Q-000-4753 Serv. Accl. #: 030-1435-96
Meter: V349N-1668 Pump Ref. #: 25302

In accordance with your request, an energy efficiency test was performed on your turbine well pump on November 27, 2012. If you have any questions regarding the results which follow, please contact RICK KOCH at (805)854-7312.

Equipment
Pump: JLINE No: NO PLATE
Motor: US No: 82001499009R01

Results

Discharge Pressure, PSI	75.9
Standing Water Level, Feet	225.7
Drawdown, Feet	134.8
Discharge Head, Feet	175.3
Pumping Water Level, Feet	360.5
Total Head, Feet	635.8
Capacity, GPM	1,699
GPM per Foot Drawdown	12.6
Acre Feet Pumped in 24 Hours	7,510
kW Input to Motor	230.6
HP Input to Motor	309.2
Motor Load (%)	83.6
Measured Speed of Pump, RPM	1,789
Customer Meter, GPM	1,540
kWh per Acre Foot	737
Overall Plant Efficiency (%)	74.3

3 lines were open for this test.

RUSS JOHNSON
Manager
Hydraulic Services



Confidential/Proprietary Information

November 30, 2012

NICK VAN DAM
 HIGH DESERT DAIRY
 9753 EAST AVENUE F-8
 LANCASTER, CA 93535

HYDRAULIC TEST RESULTS, Plant: NICK'S WELL #6
 Location: 7259 E AVE F-8 HP: 40
 Cust #: 0-000-4753 Serv. Acct. #: 000-0392-11
 Meter: 3416M-6339 Pump Ref. #: 17856

In accordance with your request, an energy efficiency test was performed on your turbine well pump on November 27, 2012. If you have any questions regarding the results which follow, please contact RICK KOCH at (805)654-7312.

	Equipment	
Pump:	L & B	No: 14787
Motor:	US	No: 07BF48AMD17008

Results	Test 1	Test 2
Discharge Pressure, PSI	65.5	74.3
Standing Water Level, Feet	153.7	153.7
Drawdown, Feet	34.9	32.7
Discharge Head, Feet	151.3	171.6
Pumping Water Level, Feet	188.6	186.4
Total Head, Feet	339.9	358.0
Capacity, GPM	362	327
GPM per Foot Drawdown	10.4	10.0
Acre Feet Pumped in 24 Hours	1.600	1.445
kW Input to Motor	40.7	39.9
HP Input to Motor	54.6	53.5
Motor Load (%)	122.1	119.7
Measured Speed of Pump, RPM	1,776	
kWh per Acre Foot	611	663
Overall Plant Efficiency (%)	56.9	55.3

Test 1 is the normal operation of this pump at the time of the above test(s). The other results were obtained by throttling the discharge. 2 lines were open for this test.

RUSS JOHNSON
 Manager
 Hydraulic Services



Confidential/Proprietary Information

November 30, 2012

NICK VAN DAM
HIGH DESERT DAIRY
9753 EAST AVENUE F-8
LANCASTER, CA 93535

PUMPING COST ANALYSIS, Plant: NICK'S WELL
Location: 7259 E AVE F-8 HP: 40
Cust #: 0-000-4753 Serv. Acct #: 000-0392-11
Meter: 3416M-6339 Pump Ref #: 17856

The following energy efficiency analysis is presented as an aid to your cost accounting. This is an estimate based on the conditions present during the Edison pump test performed on November 27, 2012, billing history for the past 12 months, and your current rate of TOU-PA-A.

Assuming that water requirements will be the same as for the past year, and all operating conditions (annual hours of operation, head above, and water pumping level) will remain the same as they were at the time of the pump test, it is estimated that:

1. Overall plant efficiency can be improved from 56.9% to 64.0%.
2. This can save you up to 12,380 kWh and \$1,286.40 annually.
3. These kWh savings translate to a 5.4-ton decrease in CO₂ emissions.

	Existing	Plant Efficiency Improved	Savings
Total kWh	112,068	99,688	12,380
kW Input	40.7	38.2	4.5
kWh per Acre Foot	611	543	67
Acre Feet per Year	183.5		
Average Cost per kWh	\$0.10		
Average Cost per Acre Foot	\$63.46	\$56.44	\$7.01
Overall Plant Efficiency (%)	56.9	64.0	
Total Annual Cost	\$11,844.99	\$10,358.58	\$1,286.40

It is sincerely hoped that this information will prove helpful to you, and that your concerns over maintaining optimum pumping efficiency will be continued. If you have any questions regarding this report, please contact RICK KOCH at (805)654-7312.

RUSS JOHNSON
Manager
Hydraulic Services



**Save Energy.
Save Money.
Your test results show that you can!**

November 30, 2012

NICK VAN DAM
HIGH DESERT DAIRY
9753 EAST AVENUE F-8
LANCASTER, CA 93535

PUMPING COST ANALYSIS, Plant: NICK'S WELL
Location: 7259 E AVE F-8 HP: 40
Cust #: 0-000-4753 Serv. Acct. #: 000-0392-11
Meter: 3416M-6339 Pump Ref. #: 17856

Dear SCE Customer:

Helping California businesses save energy and money is a major goal at SCE. As you know, our Technical Specialist performed a free energy efficiency test on one or more pumps at your facility on November 27, 2012. We thank you for the opportunity to provide this service, and appreciate your interest in the performance of your pumps.

The results of the testing, shown in the table below, indicate that the pump listed above has the potential for improved Overall Plant Efficiency (OPE), lower energy costs, and a cash incentive.

	Projected Incentive, Energy, and Cost Savings			Cash Incentive
	Existing	Improved	Savings	
Total kWh	112,068	99,688	12,380	\$1,114.20
kW Input	40.7	36.2	4.5	
kW on-peak activity factor*			2.9	\$292.24
Acre Feet per Year	183.5			
kWh per Acre Foot	611	543	67	
Average Cost per Acre Foot	\$63.46	\$56.44	\$7.01	
Overall Plant Efficiency (%)	56.9	64.0		
Annual Total	\$11,644.99	\$10,358.58	\$1,286.40	\$1,406.44

(*The kW on-peak activity factor represents how the kW impacts the SCE system during on-peak periods as determined by SCE's agricultural and water pumping customers' average load profiles. By improving efficiency, your expected kW savings is 4.5 kW, and the savings used for incentive calculations is 65% of 4.5, or 2.9 kW.)

Case studies have shown that repairing, retrofitting, or replacing inefficient pumps can save energy and money, and may even help you avoid serious operational problems. For your business, this could mean the following:

- **Improved Plant Efficiency:** Your OPE can be improved from 56.9% to 64.0%.
- **Lower Energy Costs:** Based on the test data, your past energy usage, and your current rate of TOU-PA-A, we estimate that you may save up to 12,360 kWh annually (which translates to a 5.4-ton decrease in CO2 emissions). This may result in **energy cost savings of \$1,286.40.**
- **Cash Incentive:** Through the retrofit and installation of more energy-efficient equipment, you have the potential to receive an incentive of \$0.09 per kWh and \$100 per on-peak activity factored kW reduced, courtesy of SCE's Customized Efficiency Program. Based on your estimated kWh and kW, you would be eligible for a **Potential Cash Incentive of \$1,406.44**, capped at 50% of your project cost. (See contract for details.)

If you are interested in an incentive for this pump, please contact **Caroline Lee** at (760)951-3210 to complete a project application. All applicants must receive a written approval authorization **before** implementing any project; failure to comply will result in forfeiture of incentive funding.

We encourage you to review your results and take advantage of SCE's energy efficiency expertise and incentives. Visit www.sce.com/rebatesandsavings, or give us a call and let us know how we can be of further service to you.

Sincerely,

Southern California Edison

November 30, 2012

NICK VAN DAM
 HIGH DESERT DAIRY
 9753 EAST AVENUE F-8
 LANCASTER, CA 93535

PUMPING COST ANALYSIS, Plant MARZULO SOUTH

 Location: 7566 E AVENUE F-12 HP: 200

 Cust #: 0-000-4753 Serv. Acct. #: 026-3166-81

 Meter: V349N-18219 Pump Ref. #: 25941

The following energy efficiency analysis is presented as an aid to your cost accounting. This is an estimate based on the conditions present during the Edison pump test performed on November 27, 2012, billing history for the past 12 months, and your current rate of TOU-PA-B-1.

Assuming that water requirements will be the same as for the past year, and all operating conditions (annual hours of operation, head above, and water pumping level) will remain the same as they were at the time of the pump test, it is estimated that:

1. Overall plant efficiency can be improved from 67.3% to 72.0%.
2. This can save you up to 55,766 kWh and \$3,549.81 annually.
3. These kWh savings translate to a 24-ton decrease in CO₂ emissions.

	Existing	Plant Efficiency Improved	Savings
Total kWh	863,626	807,842	55,786
kW Input	196.7	184.0	12.7
kWh per Acre Foot	625	584	40
Acre Feet per Year	1,382.6		
Average Cost per kWh	\$0.07		
Average Cost per Acre Foot	\$43.11	\$40.33	\$2.78
Overall Plant Efficiency (%)	67.3	72.0	
Total Annual Cost	\$59,598.97	\$55,749.16	\$3,549.81

It is sincerely hoped that this information will prove helpful to you, and that your concerns over maintaining optimum pumping efficiency will be continued. If you have any questions regarding this report, please contact RICK KOCH at (805)654-7312.

RUSS JOHNSON
 Manager
 Hydraulic Services



Confidential/Proprietary Information

November 30, 2012

NICK VAN DAM
HIGH DESERT DAIRY
9763 EAST AVENUE F-8
LANCASTER, CA 93535

HYDRAULIC TEST RESULTS, Plant MARZULO SOUTH
Location: 7566 E AVENUE F-12 HP: 200
Cust #: 0-000-4753 Serv. Acct #: 026-3166-B1
Meter: V349N-18219 Pump Ref #: 25941

In accordance with your request, an energy efficiency test was performed on your turbine well pump on November 27, 2012. If you have any questions regarding the results which follow, please contact RICK KOCH at (805)854-7312.

Results	Equipment	
	Pump:	Motor:
	L&B	US
		No: 28249
		No: 3182
	Test 1	Test 2
Discharge Pressure, PSI	60.7	78.5
Standing Water Level, Feet	230.6	230.6
Drawdown, Feet	40.6	39.1
Discharge Head, Feet	140.2	181.3
Pumping Water Level, Feet	271.2	269.7
Total Head, Feet	411.4	451.0
Capacity, GPM	1,710	1,614
GPM per Foot Drawdown	42.1	41.3
Acre Feet Pumped in 24 Hours	7.558	7.134
kW Input to Motor	196.7	201.1
HP Input to Motor	263.8	269.7
Motor Load (%)	123.3	126.1
Measured Speed of Pump, RPM	1,774	877
kWh per Acre Foot	625	68.2
Overall Plant Efficiency (%)	67.3	68.2

The standing level was measured down through the pump column. Test 1 is the normal operation of this pump at the time of the above test(s). The other results were obtained by throttling the discharge. At the time of the test, there was 113' of oil on top of the water in the well casing. 9 lines were open for this test.

RUSS JOHNSON
Manager
Hydraulic Services

HDD000149



**Save Energy,
Save Money...
Your test results show that you can!**

November 30, 2012

NICK VAN DAM
HIGH DESERT DAIRY
9753 EAST AVENUE F-8
LANCASTER, CA 93535

PUMPING COST ANALYSIS, Plant: MARZULO SOUTH
Location: 7566 E AVENUE F-12 HP: 200
Cust #: 0-000-4753 Serv. Acct #: 026-3166-81
Meter: V249N-18219 Pump Ref.#: 25941

Dear SCE Customer:

Helping California businesses save energy and money is a major goal at SCE. As you know, our Technical Specialist performed a free energy efficiency test on one or more pumps at your facility on November 27, 2012. We thank you for the opportunity to provide this service, and appreciate your interest in the performance of your pumps.

The results of the testing, shown in the table below, indicate that the pump listed above has the potential for improved Overall Plant Efficiency (OPE), lower energy costs, and a cash incentive.

	Projected Incentive, Energy, and Cost Savings			Cash Incentive
	Existing	Improved	Savings	
Total kWh	863,628	807,842	55,786	\$5,020.76
kW Input	196.7	184.0	12.7	\$825.88
kW on-peak activity factor *			8.3	
Acre Feet per Year	1,382.5		40	
kWh per Acre Foot	625	584	\$2.78	
Average Cost per Acre Foot	\$43.11	\$40.33		
Overall Plant Efficiency (%)	67.3	72.0		
Annual Total	\$59,598.97	\$55,749.16	\$3,849.81	\$5,846.65

(*The kW on-peak activity factor represents how the kW impacts the SCE system during on-peak periods as determined by SCE's agricultural and water pumping customers' average load profiles. By improving efficiency, your expected kW savings is 12.7 kW, and the savings used for incentive calculations is 65% of 12.7, or 8.3 kW.)

Case studies have shown that repairing, retrofitting, or replacing inefficient pumps can save energy and money, and may even help you avoid serious operational problems. For your business, this could mean the following:

- **Improved Plant Efficiency:** Your OPE can be improved from 67.3% to 72.0%.
- **Lower Energy Costs:** Based on the test data, your past energy usage, and your current rate of TOU-PA-B-I, we estimate that you may save up to 55,786 kWh annually (which translates to a 24-ton decrease in CO₂ emissions). This may result in **energy cost savings of \$3,849.81.**
- **Cash Incentive:** Through the retrofit and installation of more energy efficient equipment, you have the potential to receive an incentive of \$0.09 per kWh and \$100 per on-peak activity factored kW reduced, courtesy of SCE's Customized Efficiency Program. Based on your estimated kWh and kW, you would be eligible for a **Potential Cash Incentive of \$5,846.65,** capped at 50% of your project cost. (See contract for details.)

If you are interested in an incentive for this pump, please contact **Caroline Lee** at (760)951-3210 to complete a project application. All applicants must receive a **written approval authorization before** implementing any project; failure to comply will result in forfeiture of incentive funding.

We encourage you to review your results and take advantage of SCE's energy efficiency expertise and incentives. Visit www.sce.com/rebatesandavings, or give us a call and let us know how we can be of further service to you.

Sincerely,

Southern California Edison

75th St. EAST

well #8



75th St. EAST

APN# 3382017014100006

Lake N. well

APN# 3382017014100006

well #9



75th St. EAST

APN# 3382017014100006

Lake N. well

APN# 3382017014100006

LAKE
RANCH

70th St. EAST

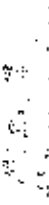
AVE. H-8 Street



AVE. I Street

APN# 3382017014100006

well #10



75th St. EAST

Lake N. well

well #10



75th St. EAST

APN# 3382017014100006

Lake middle well

APN# 3382017014100006



Confidential/Proprietary Information

November 30, 2012

NICK VAN DAM
HIGH DESERT DAIRY
9753 EAST AVENUE F-8
LANCASTER, CA 93535

PUMPING COST ANALYSIS, Plant: LAKES N WELL ~~71-S~~
Location: 75TH ST EAST HP: 75
Cust #: 0-000-4753 Serv. Acc. #: 026-0261-62
Meter: 256000-182132 Pump Ref. #: 10539

The following energy efficiency analysis is presented as an aid to your cost accounting. This is an estimate based on the conditions present during the Edison pump test performed on November 28, 2012, billing history for the past 12 months, and your current rate of TOU-PA-B-I.

	<u>Existing</u>
Total kWh	168,012
kW Input	68.3
kWh per Acre Foot	730
Acre Feet per Year	230.1
Average Cost per kWh	\$0.89
Average Cost per Acre Foot	\$67.19
<hr/>	<hr/>
Total Annual Cost	\$15,460.46

It is sincerely hoped that this information will prove helpful to you, and that your concerns over maintaining optimum pumping efficiency will be continued. If you have any questions regarding this report, please contact RICK KOCH at (805)654-7312.

RUSS JOHNSON
Manager
Hydraulic Services



Confidential/Proprietary Information

November 30, 2012

NICK VAN DAM
HIGH DESERT DAIRY
9753 EAST AVENUE F-8
LANCASTER, CA 93535

HYDRAULIC TEST RESULTS, Plant: LAKES N WELL #8
Location: 75TH ST EAST HP: 76
Cust #: 0-000-4753 Serv. Acct #: 026-9261-82
Meter: 256000-182132 Pump Ref #: 10539

In accordance with your request, an energy efficiency test was performed on your turbine well pump on November 28, 2012. If you have any questions regarding the results which follow, please contact RICK KOCH at (805)654-7312.

Equipment
Pump: PEERL No: 86079
Motor: GE No: DRJ425341

Results	
Discharge Pressure, PSI	57.5
Standing Water Level, Feet	208.6
Drawdown, Feet	
Discharge Head, Feet	132.8
Pumping Water Level, Feet	
Total Head, Feet	
Capacity, GPM	508
GPM per Foot Drawdown	
Acres Feet Pumped in 24 Hours	2.245
kW Input to Motor	68.3
HP Input to Motor	91.6
Motor Load (%)	112.1
Measured Speed of Pump, RPM	1,778
kWh per Acre Foot	730
Overall Plant Efficiency (%)	

We were unable to measure the water levels with our sounder line and the air line is inoperative or missing. Therefore, we are unable to determine the total pumping head and overall plant efficiency. The standing level was measured down through the pump column. This pump is operating inefficiently. The inefficiency is most likely caused by pump wear, the failure of the pump design to meet existing conditions, or a combination of both. 3 lines were open for this test.

RUSS JOHNSON
Manager
Hydraulic Services

10130 Telegraph Road
Ventura, CA 93004

HDD000153



Confidential/Proprietary Information

November 30, 2012

NICK VAN DAM
HIGH DESERT DAIRY
9753 EAST AVENUE F-8
LANCASTER, CA 93535

HYDRAULIC TEST RESULTS, Plant: LAKE BIG WELL
Location: 7361 E. AVENUE H HP: 360
Cust #: 0-000-4753 Serv. Acct. #: 029-8297-85
Meter: V349N-18354 Pump Ref.#: 25303

In accordance with your request, an energy efficiency test was performed on your turbine well pump on November 28, 2012. If you have any questions regarding the results which follow, please contact RICK KOCH at (805)654-7312.

Equipment
Pump: PEERL No: NO PLATE
Motor: US No: 82001378001R05

Results	
Discharge Pressure, PSI	72.2
Standing Water Level, Feet	259.9
Drawdown, Feet	27.1
Discharge Head, Feet	166.8
Pumping Water Level, Feet	287.0
Total Head, Feet	453.8
Capacity, GPM	2,092
GPM per Foot Drawdown	77.2
Acre Feet Pumped in 24 Hours	9.247
kW Input to Motor	271.2
HP Input to Motor	363.7
Motor Load (%)	98.2
Measured Speed of Pump, RPM	1,786
Customer Meter, GPM	1,956
kWh per Acre Foot	704
Overall Plant Efficiency (%)	65.9

13 lines were open for this test:

RUSS JOHNSON
Manager
Hydraulic Services



Confidential/Proprietary Information

November 30, 2012

NICK VAN DAM
HIGH DESERT DAIRY
9753 EAST AVENUE F-B
LANCASTER, CA 93535

PUMPING COST ANALYSIS, Plant: LAKE BIG WELL
Location: 7361 E. AVENUE H HP: 350
Cust #: 0-000-4753 Serv. Acct. #: 029-8297-95
Meter: V349N-18354 Pump Ref. #: 25303

The following energy efficiency analysis is presented as an aid to your cost accounting. This is an estimate based on the conditions present during the Edison pump test performed on November 28, 2012, billing history for the past 12 months, and your current rate of TOU-PA-B 1.

Assuming that water requirements will be the same as for the past year, and all operating conditions (annual hours of operation, head above, and water pumping level) will remain the same as they were at the time of the pump test, it is estimated that:

1. Overall plant efficiency can be improved from 65.9% to 72.0%.
2. This can save you up to 83,258 kWh and \$6,541.59 annually.
3. These kWh savings translate to a 36-ton decrease in CO₂ emissions.

	<u>Existing</u>	<u>Plant Efficiency Improved</u>	<u>Savings</u>
Total kWh	986,836	902,578	83,258
kW Input	271.2	248.3	22.9
kWh per Acre Foot	704	645	59
Acre Feet per Year	1,400.3		
Average Cost per kWh	\$0.08		
Average Cost per Acre Foot	\$55.32	\$50.64	\$4.67
Overall Plant Efficiency (%)	65.9	72.0	
Total Annual Cost	\$77,457.13	\$70,915.55	\$6,541.59

It is sincerely hoped that this information will prove helpful to you, and that your concerns over maintaining optimum pumping efficiency will be continued. If you have any questions regarding this report, please contact RICK KOCH at (805)654-7312.

RUSS JOHNSON
Manager
Hydraulic Services



**Save Energy.
Save Money. . .
Your test results show that you can!**

November 30, 2012

NICK VAN DAM
HIGH DESERT DAIRY
9753 EAST AVENUE F-8
LANCASTER, CA 93535

PUMPING COST ANALYSIS, Plant: LAKE BIG WELLS
Location: 7381 E. AVENUE H HP: 350
Cust #: 0-000-4753 Serv. Acct. #: 029-8297-95
Meter: V349N-18354 Pump Ref. #: 25303

Dear SCE Customer:

Helping California businesses save energy and money is a major goal at SCE. As you know, our Technical Specialist performed a free energy efficiency test on one or more pumps at your facility on November 28, 2012. We thank you for the opportunity to provide this service, and appreciate your interest in the performance of your pumps.

The results of the testing, shown in the table below, indicate that the pump listed above has the potential for Improved Overall Plant Efficiency (OPE), lower energy costs, and a cash incentive.

	Projected Incentive, Energy, and Cost Savings			
	Existing	Improved	Savings	Cash Incentive
Total kWh	985,836	902,578	83,258	\$7,493.23
kW Input	271.2	248.3	22.9	
kW on-peak activity factor *			14.9	\$1,488.76
Acre Feet per Year	1,400.3			
kWh per Acre Foot	704	645	59	
Average Cost per Acre Foot	\$55.32	\$50.64	\$4.67	
Overall Plant Efficiency (%)	65.9	72.0		
Annual Total	\$77,457.13	\$70,915.55	\$6,541.59	\$8,981.99

(*The kW on-peak activity factor represents how the kW impacts the SCE system during on-peak periods as determined by SCE's agricultural and water pumping customers' average load profiles. By improving efficiency, your expected kW savings is 22.9 kW, and the savings used for incentive calculations is 65% of 22.9, or 14.9 kW.)

Case studies have shown that repairing, retrofitting, or replacing inefficient pumps can save energy and money, and may even help you avoid serious operational problems. For your business, this could mean the following:

- **Improved Plant Efficiency:** Your OPE can be improved from 65.9% to 72.0%.
- **Lower Energy Costs:** Based on the test data, your past energy usage, and your current rate of TOL-PA B-1, we estimate that you may save up to 83,258 kWh annually (which translates to a 36-ton decrease in CO₂ emissions). This may result in **energy cost savings of \$6,541.59.**
- **Cash Incentive:** Through the retrofit and installation of more energy-efficient equipment, you have the potential to receive an incentive of \$0.09 per kWh and \$100 per on-peak activity factored kW reduced, courtesy of SCE's Customized Efficiency Program. Based on your estimated kWh and kW, you would be eligible for a **Potential Cash Incentive of \$8,981.99,** capped at 50% of your project cost. (See contract for details.)

If you are interested in an incentive for this pump, please contact Caroline Lee at (760)951-3210 to complete a project application. All applicants must receive a written approval authorization before implementing any project; failure to comply will result in forfeiture of incentive funding.

We encourage you to review your results and take advantage of SCE's energy efficiency expertise and incentives. Visit www.sce.com/rebatesandsavings, or give us a call and let us know how we can be of further service to you.

Sincerely,

Southern California Edison



Confidential/Proprietary Information

November 30, 2012

NICK VAN DAM
HIGH DESERT DAIRY
9753 EAST AVENUE F-8
LANCASTER, CA 93536

HYDRAULIC TEST RESULTS, Plant: LAKE MIDDLE WL
Location: 7505 E AVENUE 1 HP: 125
Cust #: 0-000-4753 Serv. Acct. #: 022-8729-98
Meter: 3412M-7385 Pump Ref. #: 25943

In accordance with your request, an energy efficiency test was performed on your turbine well pump on November 28, 2012. If you have any questions regarding the results which follow, please contact RICK KOCH at (805)654-7312.

Equipment		
Pump:	N/A	No: NO PLATE
Motor:	GE	No: 87311

Results	
Discharge Pressure, PSI	53.7
Standing Water Level, Feet	249.2
Drawdown, Feet	98.2
Discharge Head, Feet	126.7
Pumping Water Level, Feet	347.4
Total Head, Feet	476.1
Capacity, GPM	776
GPM per Foot Drawdown	7.9
Acre Feet Pumped in 24 Hours	3.430
kW Input to Motor	115.5
HP Input to Motor	154.9
Motor Load (%)	114.4
Measured Speed of Pump, RPM	1,780
Customer Meter, GPM	789
kWh per Acre Foot	808
Overall Plant Efficiency (%)	60.2

RUSS JOHNSON
Manager
Hydraulic Services



**Save Energy,
Save Money...
Your test results show that you can!**

November 30, 2012

NICK VAN DAM
HIGH DESERT DAIRY
9753 EAST AVENUE F-8
LANCASTER, CA 93535

PUMPING COST ANALYSIS, Plant: LAKE MIDDLE WL
Location: 7505 E AVENUE I HP: 125
Cust #: 0-000-4753 Scr. Acc. #: 022-8729-98
Meter: 3412M-7385 Pump Ref #: 25943

Dear SCE Customer:

Helping California businesses save energy and money is a major goal at SCE. As you know, our Technical Specialist performed a free energy efficiency test on one or more pumps at your facility on November 28, 2012. We thank you for the opportunity to provide this service, and appreciate your interest in the performance of your pumps.

The results of the testing, shown in the table below, indicate that the pump listed above has the potential for improved Overall Plant Efficiency (OPE), lower energy costs, and a cash incentive.

	Projected Incentive, Energy, and Cost Savings			
	Existing	Improved	Savings	Cash Incentive
Total kWh	310,848	271,364	39,484	\$3,553.52
kW input	115.5	100.8	14.7	
kW on-peak activity factor *			9.5	\$953.59
Acre Feet per Year	384.6			
kWh per Acre Foot	808	706	103	
Average Cost per Acre Foot	\$67.50	\$58.93	\$8.57	
Overall Plant Efficiency (%)	60.2	69.0		
Annual Total	\$25,958.92	\$22,661.64	\$3,297.27	\$4,507.11

(*The kW on-peak activity factor represents how the kW impacts the SCE system during on-peak periods as determined by SCE's agricultural and water pumping customers' average load profiles. By improving efficiency, your expected kWh savings is 14.7 kW, and the savings used for incentive calculations is 65% of 14.7, or 9.5 kW.)

Case studies have shown that repairing, retrofitting, or replacing inefficient pumps can save energy and money, and may even help you avoid serious operational problems. For your business, this could mean the following:

- **Improved Plant Efficiency:** Your OPE can be improved from 60.2% to 69.0%.
- **Lower Energy Costs:** Based on the test data, your past energy usage, and your current rate of TOL-PA-B-1, we estimate that you may save up to 39,484 kWh annually (which translates to a 17-ton decrease in CO₂ emissions). This may result in **energy cost savings of \$3,297.27.**
- **Cash Incentive:** Through the retrofit and installation of more energy-efficient equipment, you have the potential to receive an incentive of \$0.09 per kWh and \$100 per on-peak activity factored kW reduced, courtesy of SCE's Customized Efficiency Program. Based on your estimated kWh and kW, you would be eligible for a **Potential Cash Incentive of \$4,507.11**, capped at 50% of your project cost. (See contract for details.)

If you are interested in an incentive for this pump, please contact **Caroline Lee** at (760)951-3210 to complete a project application. All applicants must receive a **written approval authorization before** implementing any project, failure to comply will result in forfeiture of incentive funding.

We encourage you to review your results and take advantage of SCE's energy efficiency expertise and incentives. Visit www.sce.com/rebatesandsavings, or give us a call and let us know how we can be of further service to you.

Sincerely,

Southern California Edison



Confidential/Proprietary Information

November 30, 2012

NICK VAN DAM
HIGH DESERT DAIRY
9753 EAST AVENUE F-8
LANCASTER, CA 93535

PUMPING COST ANALYSIS, Plant: LAKE MIDDLE WL
Location: 7505 E AVENUE I HP: 125
Cust #: 0-000-4753 Serv. Acct. #: 022-8729-98
Meter: 3412M-7385 Pump Ref. #: 25943

The following energy efficiency analysis is presented as an aid to your cost accounting. This is an estimate based on the conditions present during the Edison pump test performed on November 28, 2012, billing history for the past 12 months, and your current rate of TOU-PA-B-1.

Assuming that water requirements will be the same as for the past year, and all operating conditions (annual hours of operation, head above, and water pumping level) will remain the same as they were at the time of the pump test, it is estimated that:

1. Overall plant efficiency can be improved from 60.2% to 69.0%.
2. This can save you up to 39,484 kWh and \$3,297.27 annually.
3. These kWh savings translate to a 17-ton decrease in CO₂ emissions.

	Existing	Plant Efficiency Improved	Savings
Total kWh	310,843	271,354	39,484
kW input	115.5	100.8	14.7
kWh per Acre Foot	308	708	103
Acre Feet per Year	384.6		
Average Cost per kWh	\$0.08		
Average Cost per Acre Foot	\$67.50	\$58.93	\$8.57
Overall Plant Efficiency (%)	60.2	69.0	
Total Annual Cost	\$25,958.92	\$22,661.64	\$3,297.27

It is sincerely hoped that this information will prove helpful to you, and that your concerns over maintaining optimum pumping efficiency will be continued. If you have any questions regarding this report, please contact RICK KOCH at (805)654-7312.

RUSS JOHNSON
Manager
Hydraulic Services



Confidential/Proprietary Information

November 30, 2012

NICK VAN DAM
HIGH DESERT DAIRY
9753 EAST AVENUE F-8
LANCASTER, CA 93535

PUMPING COST ANALYSIS, Plant: LAKES E WELL
Location: 7435 E AVENUE I HP: 125
Cust #: D-000-4753 Serv. Acct. #: 022-9335-87
Meter: 345M-6166 Pump Ref.#: 10537

The following energy efficiency analysis is presented as an aid to your cost accounting. This is an estimate based on the conditions present during the Edison pump test performed on November 28, 2012, billing history for the past 12 months, and your current rate of TOU-PA-B-1.

Assuming that water requirements will be the same as for the past year, and all operating conditions (annual hours of operation, head above, and water pumping level) will remain the same as they were at the time of the pump test, it is estimated that:

1. Overall plant efficiency can be improved from 44.7% to 69.0%.
2. This can save you up to 102,373 kWh and \$9,269.90 annually.
3. These kWh savings translate to a 45-ton decrease in CO₂ emissions.

	Existing	Plant Efficiency Improved	Savings
Total kWh	290,976	188,603	102,373
kW Input	90.8	58.7	31.8
kWh per Acre Foot	960	622	338
Acre Feet per Year	303.1		
Average Cost per kWh	\$0.09		
Average Cost per Acre Foot	\$86.92	\$56.34	\$30.58
Overall Plant Efficiency (%)	44.7	69.0	
Total Annual Cost	\$26,347.88	\$17,077.98	\$9,269.90

It is sincerely hoped that this information will prove helpful to you, and that your concerns over maintaining optimum pumping efficiency will be continued. If you have any questions regarding this report, please contact RICK KOCH at (805)654-7312.

RUSS JOHNSON
Manager
Hydraulic Services



**Save Energy,
Save Money...
Your test results show that you can!**

November 30, 2012

NICK VAN DAM
HIGH DESERT DAIRY
9753 EAST AVENUE F-8
LANCASTER, CA 93535

PUMPING COST ANALYSIS, Plant: LAKES E WELL;
Location: 7435 E AVENUE I HP: 125
Cust #: 0-000-4753 Serv. Acct #: 022-9335-87
Meter: 345M-6166 Pump Ref.#: 10537

Dear SCE Customer:

Helping California businesses save energy and money is a major goal at SCE. As you know, our Technical Specialist performed a free energy efficiency test on one or more pumps at your facility on November 28, 2012. We thank you for the opportunity to provide this service, and appreciate your interest in the performance of your pumps.

The results of the testing, shown in the table below, indicate that the pump listed above has the potential for improved Overall Plant Efficiency (OPE), lower energy costs, and a cash incentive.

	Projected Incentive, Energy, and Cost Savings			
	Existing	Improved	Savings	Cash Incentive
Total kWh	290,976	188,603	102,373	\$9,213.60
kW Input	90.5	58.7	31.8	
kW on-peak activity factor *			20.7	\$2,069.62
Acre Feet per Year	303.1			
kWh per Acre Foot	960	622	338	
Average Cost per Acre Foot	\$86.92	\$56.34	\$30.58	
Overall Plant Efficiency (%)	44.7	69.0		
Annual Total	\$26,347.88	\$17,077.98	\$9,269.90	\$11,283.22

(*The kW on-peak activity factor represents how the kW impacts the SCE system during on-peak periods as determined by SCE's agricultural and water pumping customers' average load profiles. By improving efficiency, your expected kW savings is 31.8 kW, and the savings used for incentive calculations is 65% of 31.8, or 20.7 kW.)

Case studies have shown that repairing, retrofitting, or replacing inefficient pumps can save energy and money, and may even help you avoid serious operational problems. For your business, this could mean the following:

- **Improved Plant Efficiency:** Your OPE can be improved from 44.7% to 69.0%.
- **Lower Energy Costs:** Based on the test data, your past energy usage, and your current rate of TOU-PA-B-I, we estimate that you may save up to 102,373 kWh annually (which translates to a 45-ton decrease in CO₂ emissions). This may result in **energy cost savings of \$9,269.90.**
- **Cash Incentive:** Through the retrofit and installation of more energy-efficient equipment, you have the potential to receive an incentive of \$0.09 per kWh and \$100 per on-peak activity factored kW reduced, courtesy of SCE's Customized Efficiency Program. Based on your estimated kWh and kW, you would be eligible for a **Potential Cash Incentive of \$11,283.22, capped at 50% of your project cost.** (See contract for details.)

If you are interested in an incentive for this pump, please contact **Caroline Lee** at (760)551-3210 to complete a project application. All applicants must receive a written approval authorization **before** implementing any project; failure to comply will result in forfeiture of incentive funding.

We encourage you to review your results and take advantage of SCE's energy efficiency expertise and incentives. Visit www.sce.com/rebatesandsavings, or give us a call and let us know how we can be of further service to you.

Sincerely,

Southern California Edison

November 30, 2012

NICK VAN DAM
HIGH DESERT DAIRY
9753 EAST AVENUE F-8
LANCASTER, CA 93536

HYDRAULIC TEST RESULTS, Plant: LAKES F. WELL
Location: 7435 E AVENUE I HP: 125
Cust #: 0-000-4753 Serv. Acct. #: 022-9335-87
Meter: 345M-6166 Pump Ref. #: 10537

In accordance with your request, an energy efficiency test was performed on your turbine well pump on November 28, 2012. If you have any questions regarding the results which follow, please contact RICK KOCH at (805)654-7312.

Equipment		
Pump:	N/A	No: NO PLATE
Motor:	GE	No: JDJ918141

Results	
Discharge Pressure, PSI	62.5
Standing Water Level, Feet	249.1
Drawdown, Feet	26.3
Discharge Head, Feet	144.4
Pumping Water Level, Feet	275.4
Total Head, Feet	419.8
Capacity, GPM	512
GPM per Foot Drawdown	19.5
Acre Feet Pumped in 24 Hours	2.263
kW Input to Motor	90.5
HP Input to Motor	121.4
Motor Load (%)	89.6
Measured Speed of Pump, RPM	1,783
Customer Meter, GPM	592
kWh per Acre Foot	960
Overall Plant Efficiency (%)	44.7

This pump is operating inefficiently. The inefficiency is most likely caused by pump wear, the failure of the pump design to meet existing conditions, or a combination of both. Please see the attached pumping cost analysis for possible savings from pump replacement. 3 lines were open for this test.

RUSS JOHNSON
Manager
Hydraulic Services

100th Street East

Ave 5 Street

WFS

Ave. 1-8 Street

GROVEN
RANCH

with #12



44770 95000-1260

0921-41212 1187M

SPROVEN USE 11

APN 3376-009-009

95th Street East

Ave. 1 Street

HDD000163



**Save Energy,
Save Money...
Your test results show that you can!**

December 7, 2012

NICK VAN DAM
9753 EAST AVENUE F-8
LANCASTER, CA 93535

PUMPING COST ANALYSIS, Plant: GROVEN WELLS #12
Location: 44770 95TH ST EAST HP: 125
Cust #: 0-000-4753 Serv. Acct. #: 037-0456-09
Meter: 3412M-1260 Pump Ref. #: 18545

Dear SCE Customer:

Helping California businesses save energy and money is a major goal at SCE. As you know, our Technical Specialist performed a free energy efficiency test on one or more pumps at your facility on December 5, 2012. We thank you for the opportunity to provide this service, and appreciate your interest in the performance of your pumps.

The results of the testing, shown in the table below, indicate that the pump listed above has the potential for improved Overall Plant Efficiency (OPE), lower energy costs, and a cash incentive.

	Projected Incentive, Energy, and Cost Savings			
	Existing	Improved	Savings	Cash Incentive
Total kWh	388,104	282,159	75,945	\$6,836.08
kW Input	101.0	79.6	21.4	
kW on-peak activity factor *			13.9	\$1,392.28
Acre Feet per Year	450.5			
kWh per Acre Foot	795	626	169	
Average Cost per Acre Foot	\$65.00	\$51.22	\$13.79	
Overall Plant Efficiency (%)	54.4	69.0		
Annual Total	\$29,282.16	\$23,072.11	\$6,210.05	\$8,227.36

(*The kW on-peak activity factor represents how the kW impacts the SCE system during on-peak periods as determined by SCE's agricultural and water pumping customers' average load profiles. By improving efficiency, your expected kW savings is 21.4 kW, and the savings used for incentive calculations is 65% of 21.4, or 13.9 kW.)

Case studies have shown that repairing, retrofitting, or replacing inefficient pumps can save energy and money, and may even help you avoid serious operational problems. For your business, this could mean the following:

- **Improved Plant Efficiency:** Your OPE can be improved from 54.4% to 69.0%.
- **Lower Energy Costs:** Based on the test data, your past energy usage, and your current rate of TOU-P-E-I, we estimate that you may save up to 75,945 kWh annually (which translates to a 33-ton decrease in CO₂ emissions). This may result in energy cost savings of \$6,210.05.
- **Cash Incentive:** Through the retrofit and installation of more energy-efficient equipment, you have the potential to receive an incentive of \$0.09 per kWh and \$100 per on-peak activity factored kW reduced, courtesy of SCE's Customized Efficiency Program. Based on your estimated kWh and kW, you would be eligible for a Potential Cash Incentive of \$8,227.36, capped at 50% of your project cost. (See contract for details.)

If you are interested in an incentive for this pump, please contact Carolino Lee at (760)551-3210 to complete a project application. All applicants must receive a written approval authorization before implementing any project; failure to comply will result in forfeiture of incentive funding.

We encourage you to review your results and take advantage of SCE's energy efficiency expertise and incentives. Visit www.sce.com/rebatesandsavings, or give us a call and let us know how we can be of further service to you.

Sincerely,

Southern California Edison



Confidential/Proprietary Information

December 7, 2012

NICK VAN DAM
9753 EAST AVENUE F-8
LANCASTER, CA 93535

well #12
PUMPING COST ANALYSIS, Plant: GROVEN WELL #12
Location: 44770 95TH ST EAST HP: 125
Cust #: 0-000-4753 Serv. Acct. #: 037-0456-09
Meter: 3412M-1260 Pump Ref. #: 18546

The following energy efficiency analysis is presented as an aid to your cost accounting. This is an estimate based on the conditions present during the Edison pump test performed on December 6, 2012, billing history for the past 12 months, and your current rate of TOU-P-B-1.

Assuming that water requirements will be the same as for the past year, and all operating conditions (annual hours of operation, head above, and water pumping level) will remain the same as they were at the time of the pump test, it is estimated that:

1. Overall plant efficiency can be improved from 54.4% to 69.0%.
2. This can save you up to 75,945 kWh and \$6,210.05 annually.
3. These kWh savings translate to a 33-ton decrease in CO₂ emissions.

	<u>Existing</u>	<u>Plant Efficiency Improved</u>	<u>Savings</u>
Total kWh	358,104	282,159	75,945
kW Input	101.0	79.6	21.4
kWh per Acre Foot	795	628	169
Acre Feet per Year	450.5		
Average Cost per kWh	\$0.08		
Average Cost per Acre Foot	\$85.00	\$51.22	\$13.79
Overall Plant Efficiency (%)	54.4	69.0	
Total Annual Cost	\$29,282.16	\$23,072.11	\$6,210.05

It is sincerely hoped that this information will prove helpful to you, and that your concerns over maintaining optimum pumping efficiency will be continued. If you have any questions regarding this report, please contact RICK KOCH at (805)654-7312.

RUSS JOHNSON
Manager
Hydraulic Services



Confidential/Proprietary Information

December 7, 2012

NICK VAN DAM
9763 EAST AVENUE F-6
LANCASTER, CA 93535

HYDRAULIC TEST RESULTS, Plant: GROVEN WELL
Location: 44770 95TH ST EAST HP: 125
Cust #: 0-000-4753 Serv. Acct. #: 037-0456-09
Meter: 3412M-1260 Pump Ref. #: 18545

well # 12

In accordance with your request, an energy efficiency test was performed on your turbine well pump on December 5, 2012. If you have any questions regarding the results which follow, please contact RICK KOCH at (805)654-7312.

Equipment		
Pump:	PEERL	No: NO PLATE
Motor:	N/A	No: NO PLATE

Results

Discharge Pressure, PSI	49.2
Standing Water Level, Feet	271.5
Drawdown, Feet	37.4
Discharge Head, Feet	113.7
Pumping Water Level, Feet	308.9
Total Head, Feet	422.8
Capacity, GPM	690
GPM per Foot Drawdown	18.4
Acre Feet Pumped in 24 Hours	3.050
kW Input to Motor	101.0
HP Input to Motor	135.4
Motor Load (%)	100.0
Measured Speed of Pump, RPM	1,785
kWh per Acre Foot	795
Overall Plant Efficiency (%)	54.4

Test #1 was performed with 5 lines open.

RUSS JOHNSON
Manager
Hydraulic Services

High Desert Dairy
 Mick's Well - S/A #000-0302-11
 Billing History 2000-2012

Customer Name	Cust Num	Srv Acct Num	Meter Num	Street Addr	City Name	Zip	Billing Mo/Yr	Meter Read Date	Unit Rate	Bill Amt	KWH Usage	Maximum KW	Billing Days	Total kWh / year	AP Produced / year
HIGH DESERT DAIRY	4753	39211	3416M-006339	7259 E AVENUE F8	LANCASTER	93535	January, 2000	01/13/00	TOU-PA-A	\$515.55	5,315	44.2	30		
HIGH DESERT DAIRY	4753	39211	3416M-006339	7259 E AVENUE F8	LANCASTER	93535	February, 2000	02/11/00	TOU-PA-A	\$1,271.19	16,456	43.1	28		
HIGH DESERT DAIRY	4753	39211	3416M-006339	7259 E AVENUE F8	LANCASTER	93535	March, 2000	03/15/00	TOU-PA-A	\$655.87	7,144	42.5	33		
HIGH DESERT DAIRY	4753	39211	3416M-006339	7259 E AVENUE F8	LANCASTER	93535	April, 2000	04/13/00	TOU-PA-A	\$1,255.33	17,689	43.7	28		
HIGH DESERT DAIRY	4753	39211	3416M-006339	7259 E AVENUE F8	LANCASTER	93535	May, 2000	05/11/00	TOU-PA-A	\$650.77	12,035	43.5	28		
HIGH DESERT DAIRY	4753	39211	3416M-006339	7259 E AVENUE F8	LANCASTER	93535	June, 2000	06/12/00	TOU-PA-A	\$1,025.15	14,150	43.9	32		
HIGH DESERT DAIRY	4753	39211	3416M-006339	7259 E AVENUE F8	LANCASTER	93535	July, 2000	07/12/00	TOU-PA-A	\$241.78	1,302	43.2	30		
HIGH DESERT DAIRY	4753	39211	3416M-006339	7259 E AVENUE F8	LANCASTER	93535	August, 2000	08/11/00	TOU-PA-A	\$1,228.15	15,740	43.1	30		
HIGH DESERT DAIRY	4753	39211	3416M-006339	7259 E AVENUE F8	LANCASTER	93535	September, 2000	09/12/00	TOU-PA-A	\$1,934.52	24,620	43.1	32		
HIGH DESERT DAIRY	4753	39211	3416M-006339	7259 E AVENUE F8	LANCASTER	93535	October, 2000	10/11/00	TOU-PA-A	\$1,444.22	18,237	43.1	29		
HIGH DESERT DAIRY	4753	39211	3416M-006339	7259 E AVENUE F8	LANCASTER	93535	November, 2000	11/13/00	TOU-PA-A	\$1,093.12	15,578	42.4	33		
HIGH DESERT DAIRY	4753	39211	3416M-006339	7259 E AVENUE F8	LANCASTER	93535	December, 2000	12/13/00	TOU-PA-A	\$119.28	258	38.7	30	144,620	234.5
HIGH DESERT DAIRY	4753	39211	3416M-006339	7259 E AVENUE F8	LANCASTER	93535	January, 2001	01/12/01	TOU-PA-A	\$183.05	472	42.3	30		
HIGH DESERT DAIRY	4753	39211	3416M-006339	7259 E AVENUE F8	LANCASTER	93535	February, 2001	02/12/01	TOU-PA-A	\$219.41	542	43.5	31		
HIGH DESERT DAIRY	4753	39211	3416M-006339	7259 E AVENUE F8	LANCASTER	93535	March, 2001	03/15/01	TOU-PA-A	\$152.22	355	38.8	31		
HIGH DESERT DAIRY	4753	39211	3416M-006339	7259 E AVENUE F8	LANCASTER	93535	April, 2001	04/12/01	TOU-PA-A	\$323.49	2,254	44.1	28		
HIGH DESERT DAIRY	4753	39211	3416M-006339	7259 E AVENUE F8	LANCASTER	93535	May, 2001	05/14/01	TOU-PA-A	\$1,821.20	23,003	43.0	32		
HIGH DESERT DAIRY	4753	39211	3416M-006339	7259 E AVENUE F8	LANCASTER	93535	June, 2001	06/12/01	TOU-PA-A	\$1,591.45	15,203	43.0	29		
HIGH DESERT DAIRY	4753	39211	3416M-006339	7259 E AVENUE F8	LANCASTER	93535	July, 2001	07/13/01	TOU-PA-A	\$2,649.63	24,253	42.3	31		
HIGH DESERT DAIRY	4753	39211	3416M-006339	7259 E AVENUE F8	LANCASTER	93535	August, 2001	08/10/01	TOU-PA-A	\$2,284.43	20,167	43.5	28		
HIGH DESERT DAIRY	4753	39211	3416M-006339	7259 E AVENUE F8	LANCASTER	93535	September, 2001	09/12/01	TOU-PA-A	\$1,207.44	12,584	43.0	33		
HIGH DESERT DAIRY	4753	39211	3416M-006339	7259 E AVENUE F8	LANCASTER	93535	October, 2001	10/21/01	TOU-PA-A	\$673.74	8,612	41.9	29		
HIGH DESERT DAIRY	4753	39211	3416M-006339	7259 E AVENUE F8	LANCASTER	93535	November, 2001	11/13/01	TOU-PA-A	\$755.41	7,123	43.0	33		
HIGH DESERT DAIRY	4753	39211	3416M-006339	7259 E AVENUE F8	LANCASTER	93535	December, 2001	12/13/01	TOU-PA-A	\$149.80	108	39.7	30	119,075	185.5
HIGH DESERT DAIRY	4753	39211	3416M-006339	7259 E AVENUE F8	LANCASTER	93535	January, 2002	01/14/02	TOU-PA-A	\$301.33	1,551	42.0	32		
HIGH DESERT DAIRY	4753	39211	3416M-006339	7259 E AVENUE F8	LANCASTER	93535	February, 2002	02/12/02	TOU-PA-A	\$158.80	208	31.5	29		
HIGH DESERT DAIRY	4753	39211	3416M-006339	7259 E AVENUE F8	LANCASTER	93535	March, 2002	03/14/02	TOU-PA-A	\$476.67	3,255	45.5	30		
HIGH DESERT DAIRY	4753	39211	3416M-006339	7259 E AVENUE F8	LANCASTER	93535	April, 2002	04/12/02	TOU-PA-A	\$707.65	5,570	42.5	29		
HIGH DESERT DAIRY	4753	39211	3416M-006339	7259 E AVENUE F8	LANCASTER	93535	May, 2002	05/14/02	TOU-PA-A	\$1,154.14	10,824	42.7	32		
HIGH DESERT DAIRY	4753	39211	3416M-006339	7259 E AVENUE F8	LANCASTER	93535	June, 2002	06/12/02	TOU-PA-A	\$650.03	5,091	41.8	29		
HIGH DESERT DAIRY	4753	39211	3416M-006339	7259 E AVENUE F8	LANCASTER	93535	July, 2002	07/12/02	TOU-PA-A	\$1,316.83	17,319	43.3	30		
HIGH DESERT DAIRY	4753	39211	3416M-006339	7259 E AVENUE F8	LANCASTER	93535	August, 2002	08/13/02	TOU-PA-A	\$521.01	3,742	43.4	31		
HIGH DESERT DAIRY	4753	39211	3416M-006339	7259 E AVENUE F8	LANCASTER	93535	September, 2002	09/12/02	TOU-PA-A	\$156.70	38	1.5	34		
HIGH DESERT DAIRY	4753	39211	3416M-006339	7259 E AVENUE F8	LANCASTER	93535	October, 2002	10/11/02	TOU-PA-A	\$962.87	2,008	42.4	28		
HIGH DESERT DAIRY	4753	39211	3416M-006339	7259 E AVENUE F8	LANCASTER	93535	November, 2002	11/13/02	TOU-PA-A	\$2,107.91	21,294	42.5	33		
HIGH DESERT DAIRY	4753	39211	3416M-006339	7259 E AVENUE F8	LANCASTER	93535	December, 2002	12/13/02	TOU-PA-A	\$567.49	4,159	43.0	30	76,422	124.1
HIGH DESERT DAIRY	4753	39211	3416M-006339	7259 E AVENUE F8	LANCASTER	93535	January, 2003	01/14/03	TOU-PA-A	\$201.59	1,280	48.7	32		
HIGH DESERT DAIRY	4753	39211	3416M-006339	7259 E AVENUE F8	LANCASTER	93535	February, 2003	02/12/03	TOU-PA-A	\$414.57	3,084	42.4	29		
HIGH DESERT DAIRY	4753	39211	3416M-006339	7259 E AVENUE F8	LANCASTER	93535	March, 2003	03/14/03	TOU-PA-A	\$1,206.76	12,690	42.4	30		
HIGH DESERT DAIRY	4753	39211	3416M-006339	7259 E AVENUE F8	LANCASTER	93535	April, 2003	04/15/03	TOU-PA-A	\$1,287.20	15,530	42.4	32		
HIGH DESERT DAIRY	4753	39211	3416M-006339	7259 E AVENUE F8	LANCASTER	93535	May, 2003	05/14/03	TOU-PA-A	\$1,171.83	12,267	42.4	29		
HIGH DESERT DAIRY	4753	39211	3416M-006339	7259 E AVENUE F8	LANCASTER	93535	June, 2003	06/12/03	TOU-PA-A	\$189.74	105	42.5	29		
HIGH DESERT DAIRY	4753	39211	3416M-006339	7259 E AVENUE F8	LANCASTER	93535	July, 2003	07/14/03	TOU-PA-A	\$516.50	3,395	43.1	32		
HIGH DESERT DAIRY	4753	39211	3416M-006339	7259 E AVENUE F8	LANCASTER	93535	August, 2003	08/12/03	TOU-PA-A	\$162.82	101	1.1	29		
HIGH DESERT DAIRY	4753	39211	3416M-006339	7259 E AVENUE F8	LANCASTER	93535	September, 2003	09/12/03	TOU-PA-A	\$703.31	6,128	43.1	31		
HIGH DESERT DAIRY	4753	39211	3416M-006339	7259 E AVENUE F8	LANCASTER	93535	October, 2003	10/10/03	TOU-PA-A	\$469.19	6,892	43.3	28		
HIGH DESERT DAIRY	4753	39211	3416M-006339	7259 E AVENUE F8	LANCASTER	93535	November, 2003	11/12/03	TOU-PA-A	\$174.89	193	27.5	33		
HIGH DESERT DAIRY	4753	39211	3416M-006339	7259 E AVENUE F8	LANCASTER	93535	December, 2003	12/15/03	TOU-PA-A	\$176.65	217	41.1	33	62,993	102.2
HIGH DESERT DAIRY	4753	39211	3416M-006339	7259 E AVENUE F8	LANCASTER	93535	January, 2004	01/14/04	TOU-PA-A	\$393.04	1,895	43.2	30		
HIGH DESERT DAIRY	4753	39211	3416M-006339	7259 E AVENUE F8	LANCASTER	93535	February, 2004	02/13/04	TOU-PA-A	\$177.84	710	42.6	30		
HIGH DESERT DAIRY	4753	39211	3416M-006339	7259 E AVENUE F8	LANCASTER	93535	March, 2004	03/15/04	TOU-PA-A	\$1,061.58	11,432	43.8	31		
HIGH DESERT DAIRY	4753	39211	3416M-006339	7259 E AVENUE F8	LANCASTER	93535	April, 2004	04/14/04	TOU-PA-A	\$274.14	1,463	42.2	30		
HIGH DESERT DAIRY	4753	39211	3416M-006339	7259 E AVENUE F8	LANCASTER	93535	May, 2004	05/13/04	TOU-PA-A	\$539.98	4,927	42.0	29		
HIGH DESERT DAIRY	4753	39211	3416M-006339	7259 E AVENUE F8	LANCASTER	93535	June, 2004	06/14/04	TOU-PA-A	\$1,198.36	12,193	42.8	32		
HIGH DESERT DAIRY	4753	39211	3416M-006339	7259 E AVENUE F8	LANCASTER	93535	July, 2004	07/14/04	TOU-PA-A	\$292.56	1,560	40.7	30		

HDD000196

High Desert Dairy
Nick's Well - SIA #000-0982-11
Billing History 2000-2012

HIGH DESERT DAIRY	4753	39211	3416M-006339	7259 E AVENUE F8	LANCASTER	93535	August, 2004	08/12/04	TOU-PA-A	\$498.83	3,520	63.0	29		
HIGH DESERT DAIRY	4753	39211	3416M-006339	7259 E AVENUE F8	LANCASTER	93535	September, 2004	09/12/04	TOU-PA-A	\$279.20	1,038	41.7	32		
HIGH DESERT DAIRY	4753	39211	3416M-006339	7259 E AVENUE F8	LANCASTER	93535	October, 2004	10/12/04	TOU-PA-A	\$557.80	9,147	43.1	30		
HIGH DESERT DAIRY	4753	39211	3416M-006339	7259 E AVENUE F8	LANCASTER	93535	November, 2004	11/12/04	TOU-PA-A	\$894.54	8,682	43.8	30		
HIGH DESERT DAIRY	4753	39211	3416M-006339	7259 E AVENUE F8	LANCASTER	93535	December, 2004	12/12/04	TOU-PA-A	\$459.45	3,380	42.4	31	69,427	59.5
HIGH DESERT DAIRY	4753	39211	3416M-006339	7259 E AVENUE F8	LANCASTER	93535	January, 2005	01/14/05	TOU-PA-A	\$211.24	230	41.8	32		
HIGH DESERT DAIRY	4753	39211	3416M-006339	7259 E AVENUE F8	LANCASTER	93535	February, 2005	02/14/05	TOU-PA-A	\$206.44	209	35.9	31		
HIGH DESERT DAIRY	4753	39211	3416M-006339	7259 E AVENUE F8	LANCASTER	93535	March, 2005	03/15/05	TOU-PA-A	\$347.13	1,818	43.3	30		
HIGH DESERT DAIRY	4753	39211	3416M-006339	7259 E AVENUE F8	LANCASTER	93535	April, 2005	04/14/05	TOU-PA-A	\$1,897.30	21,351	43.3	29		
HIGH DESERT DAIRY	4753	39211	3416M-006339	7259 E AVENUE F8	LANCASTER	93535	May, 2005	05/13/05	TOU-PA-A	\$1,509.72	18,161	43.6	29		
HIGH DESERT DAIRY	4753	39211	3416M-006339	7259 E AVENUE F8	LANCASTER	93535	June, 2005	06/14/05	TOU-PA-A	\$1,795.31	23,127	42.9	32		
HIGH DESERT DAIRY	4753	39211	3416M-006339	7259 E AVENUE F8	LANCASTER	93535	July, 2005	07/14/05	TOU-PA-A	\$2,187.50	24,561	43.6	30		
HIGH DESERT DAIRY	4753	39211	3416M-006339	7259 E AVENUE F8	LANCASTER	93535	August, 2005	08/11/05	TOU-PA-A	\$2,151.00	25,491	44.1	29		
HIGH DESERT DAIRY	4753	39211	3416M-006339	7259 E AVENUE F8	LANCASTER	93535	September, 2005	09/13/05	TOU-PA-A	\$398.21	2,752	43.3	33		
HIGH DESERT DAIRY	4753	39211	3416M-006339	7259 E AVENUE F8	LANCASTER	93535	October, 2005	10/13/05	TOU-PA-A	\$709.50	6,930	44.4	30		
HIGH DESERT DAIRY	4753	39211	3416M-006339	7259 E AVENUE F8	LANCASTER	93535	November, 2005	11/15/05	TOU-PA-A	\$1,541.82	19,817	44.1	33		
HIGH DESERT DAIRY	4753	39211	3416M-006339	7259 E AVENUE F8	LANCASTER	93535	December, 2005	12/15/05	TOU-PA-A	\$958.91	10,927	43.9	30	154,889	251.5
HIGH DESERT DAIRY	4753	39211	3416M-006339	7259 E AVENUE F8	LANCASTER	93535	January, 2006	01/16/06	TOU-PA-A	\$661.93	6,795	43.7	32		
HIGH DESERT DAIRY	4753	39211	3416M-006339	7259 E AVENUE F8	LANCASTER	93535	February, 2006	02/14/06	TOU-PA-A	\$1,015.47	10,052	44.2	29		
HIGH DESERT DAIRY	4753	39211	3416M-006339	7259 E AVENUE F8	LANCASTER	93535	March, 2006	03/16/06	TOU-PA-A	\$2,415.57	25,216	44.3	30		
HIGH DESERT DAIRY	4753	39211	3416M-006339	7259 E AVENUE F8	LANCASTER	93535	April, 2006	04/14/06	TOU-PA-A	\$1,439.91	15,075	43.3	29		
HIGH DESERT DAIRY	4753	39211	3416M-006339	7259 E AVENUE F8	LANCASTER	93535	May, 2006	05/15/06	TOU-PA-A	\$690.70	5,894	43.3	31		
HIGH DESERT DAIRY	4753	39211	3416M-006339	7259 E AVENUE F8	LANCASTER	93535	June, 2006	06/14/06	TOU-PA-A	\$2,210.54	23,173	44.5	30		
HIGH DESERT DAIRY	4753	39211	3416M-006339	7259 E AVENUE F8	LANCASTER	93535	July, 2006	07/14/06	TOU-PA-A	\$2,871.76	28,289	44.0	30		
HIGH DESERT DAIRY	4753	39211	3416M-006339	7259 E AVENUE F8	LANCASTER	93535	August, 2006	08/14/06	TOU-PA-A	\$2,062.01	25,095	44.0	31		
HIGH DESERT DAIRY	4753	39211	3416M-006339	7259 E AVENUE F8	LANCASTER	93535	September, 2006	09/13/06	TOU-PA-A	\$1,731.68	18,130	44.1	30		
HIGH DESERT DAIRY	4753	39211	3416M-006339	7259 E AVENUE F8	LANCASTER	93535	October, 2006	10/13/06	TOU-PA-A	\$1,071.81	9,740	44.7	30		
HIGH DESERT DAIRY	4753	39211	3416M-006339	7259 E AVENUE F8	LANCASTER	93535	November, 2006	11/14/06	TOU-PA-A	\$2,071.05	21,508	43.6	32		
HIGH DESERT DAIRY	4753	39211	3416M-006339	7259 E AVENUE F8	LANCASTER	93535	December, 2006	12/14/06	TOU-PA-A	\$1,591.31	18,043	44.9	30	207,283	336.5
HIGH DESERT DAIRY	4753	39211	3416M-006339	7259 E AVENUE F8	LANCASTER	93535	January, 2007	01/12/07	TOU-PA-A	\$722.98	5,189	44.6	28		
HIGH DESERT DAIRY	4753	39211	3416M-006339	7259 E AVENUE F8	LANCASTER	93535	February, 2007	02/12/07	TOU-PA-A	\$502.87	2,895	43.9	31		
HIGH DESERT DAIRY	4753	39211	3416M-006339	7259 E AVENUE F8	LANCASTER	93535	March, 2007	03/15/07	TOU-PA-A	\$1,041.60	10,855	44.3	31		
HIGH DESERT DAIRY	4753	39211	3416M-006339	7259 E AVENUE F8	LANCASTER	93535	April, 2007	04/13/07	TOU-PA-A	\$2,050.01	24,646	44.4	29		
HIGH DESERT DAIRY	4753	39211	3416M-006339	7259 E AVENUE F8	LANCASTER	93535	May, 2007	05/14/07	TOU-PA-A	\$724.45	7,670	44.5	31		
HIGH DESERT DAIRY	4753	39211	3416M-006339	7259 E AVENUE F8	LANCASTER	93535	June, 2007	06/12/07	TOU-PA-A	\$1,153.75	12,763	44.4	29		
HIGH DESERT DAIRY	4753	39211	3416M-006339	7259 E AVENUE F8	LANCASTER	93535	July, 2007	07/12/07	TOU-PA-A	\$2,058.79	24,222	44.8	30		
HIGH DESERT DAIRY	4753	39211	3416M-006339	7259 E AVENUE F8	LANCASTER	93535	August, 2007	08/10/07	TOU-PA-A	\$1,802.43	20,840	43.8	28		
HIGH DESERT DAIRY	4753	39211	3416M-006339	7259 E AVENUE F8	LANCASTER	93535	September, 2007	09/11/07	TOU-PA-A	\$854.21	7,941	44.1	32		
HIGH DESERT DAIRY	4753	39211	3416M-006339	7259 E AVENUE F8	LANCASTER	93535	October, 2007	10/11/07	TOU-PA-A	\$1,378.00	14,550	45.1	30		
HIGH DESERT DAIRY	4753	39211	3416M-006339	7259 E AVENUE F8	LANCASTER	93535	November, 2007	11/13/07	TOU-PA-A	\$350.98	1,588	42.9	33		
HIGH DESERT DAIRY	4753	39211	3416M-006339	7259 E AVENUE F8	LANCASTER	93535	December, 2007	12/12/07	TOU-PA-A	\$359.10	1,341	44.5	29	134,409	213.2
HIGH DESERT DAIRY	4753	39211	3416M-006339	7259 E AVENUE F8	LANCASTER	93535	January, 2008	01/14/08	TOU-PA-A	\$733.44	4,684	44.4	33		
HIGH DESERT DAIRY	4753	39211	3416M-006339	7259 E AVENUE F8	LANCASTER	93535	February, 2008	02/12/08	TOU-PA-A	\$298.58	455	44.5	29		
HIGH DESERT DAIRY	4753	39211	3416M-006339	7259 E AVENUE F8	LANCASTER	93535	March, 2008	03/13/08	TOU-PA-A	\$1,309.20	14,309	45.9	30		
HIGH DESERT DAIRY	4753	39211	3416M-006339	7259 E AVENUE F8	LANCASTER	93535	April, 2008	04/14/08	TOU-PA-A	\$1,748.78	20,183	44.1	32		
HIGH DESERT DAIRY	4753	39211	3416M-006339	7259 E AVENUE F8	LANCASTER	93535	May, 2008	05/14/08	TOU-PA-A	\$2,140.99	25,202	45.6	30		

HDD000197

High Desert Dairy
 Nicks Well - 30A #500 0392-11
 Billing History 2000-2012

HIGH DESERT DAIRY	4753	39211	3416M-006339	7259 E AVENUE F8	LANCASTER	93535	June, 2008	06/13/08	TOU-PA-A	\$1,472.87	16,036	45.6	30		
HIGH DESERT DAIRY	4753	39211	3416M-006339	7259 E AVENUE F8	LANCASTER	93535	July, 2008	07/14/08	TOU-PA-A	\$2,051.91	26,448	47.2	31		
HIGH DESERT DAIRY	4753	39211	3416M-006339	7259 E AVENUE F8	LANCASTER	93535	August, 2008	08/19/08	TOU-PA-A	\$1,918.06	23,547	46.9	30		
HIGH DESERT DAIRY	4753	39211	3416M-006339	7259 E AVENUE F8	LANCASTER	93535	September, 2008	09/12/08	TOU-PA-A	\$1,329.68	22,405	46.0	30		
HIGH DESERT DAIRY	4753	39211	3416M-006339	7259 E AVENUE F8	LANCASTER	93535	October, 2008	10/14/08	TOU-PA-A	\$1,813.56	18,978	45.5	32		
HIGH DESERT DAIRY	4753	39211	3416M-006339	7259 E AVENUE F8	LANCASTER	93535	November, 2008	11/12/08	TOU-PA-A	\$1,423.41	15,505	45.7	29		
HIGH DESERT DAIRY	4753	39211	3416M-006339	7259 E AVENUE F8	LANCASTER	93535	December, 2008	12/15/08	TOU-PA-A	\$372.82	1,409	36.6	33	185,730	308.0
HIGH DESERT DAIRY	4753	39211	3416M-006339	7259 E AVENUE F8	LANCASTER	93535	January, 2009	01/14/09	TOU-PA-A	\$345.47	1,043	35.7	30		
HIGH DESERT DAIRY	4753	39211	3416M-006339	7259 E AVENUE F8	LANCASTER	93535	February, 2009	02/13/09	TOU-PA-A	\$949.77	7,461	47.6	30		
HIGH DESERT DAIRY	4753	39211	3416M-006339	7259 E AVENUE F8	LANCASTER	93535	March, 2009	03/17/09	TOU-PA-A	\$1,324.47	11,811	45.1	32		
HIGH DESERT DAIRY	4753	39211	3416M-006339	7259 E AVENUE F8	LANCASTER	93535	April, 2009	04/15/09	TOU-PA-A	\$1,759.64	21,016	47.0	25		
HIGH DESERT DAIRY	4753	39211	3416M-006339	7259 E AVENUE F8	LANCASTER	93535	May, 2009	05/14/09	TOU-PA-A	\$1,385.08	15,821	45.0	29		
HIGH DESERT DAIRY	4753	39211	3416M-006339	7259 E AVENUE F8	LANCASTER	93535	June, 2009	06/15/09	TOU-PA-A	\$1,824.38	21,531	48.7	32		
HIGH DESERT DAIRY	4753	39211	3416M-006339	7259 E AVENUE F8	LANCASTER	93535	July, 2009	07/15/09	TOU-PA-A	\$1,610.80	20,980	46.2	30		
HIGH DESERT DAIRY	4753	39211	3416M-006339	7259 E AVENUE F8	LANCASTER	93535	August, 2009	08/13/09	TOU-PA-A	\$1,804.33	21,455	46.6	29		
HIGH DESERT DAIRY	4753	39211	3416M-006339	7259 E AVENUE F8	LANCASTER	93535	September, 2009	09/15/09	TOU-PA-A	\$288.82	8,665	45.1	33		
HIGH DESERT DAIRY	4753	39211	3416M-006339	7259 E AVENUE F8	LANCASTER	93535	October, 2009	10/15/09	TOU-PA-A	\$1,664.03	10,322	45.4	30		
HIGH DESERT DAIRY	4753	39211	3416M-006339	7259 E AVENUE F8	LANCASTER	93535	November, 2009	11/16/09	TOU-PA-A	\$1,544.73	18,084	46.2	32		
HIGH DESERT DAIRY	4753	39211	3416M-006339	7259 E AVENUE F8	LANCASTER	93535	December, 2009	12/16/09	TOU-PA-A	\$428.29	1,416	43.7	29	171,865	278.0
HIGH DESERT DAIRY	4753	39211	3416M-006339	7259 E AVENUE F8	LANCASTER	93535	January, 2010	01/14/10	TOU-PA-A	\$397.75	1,156	45.2	30		
HIGH DESERT DAIRY	4753	39211	3416M-006339	7259 E AVENUE F8	LANCASTER	93535	February, 2010	02/16/10	TOU-PA-A	\$436.74	1,628	46.2	33		
HIGH DESERT DAIRY	4753	39211	3416M-006339	7259 E AVENUE F8	LANCASTER	93535	March, 2010	03/17/10	TOU-PA-A	\$557.03	3,039	45.9	29		
HIGH DESERT DAIRY	4753	39211	3416M-006339	7259 E AVENUE F8	LANCASTER	93535	April, 2010	04/15/10	TOU-PA-A	\$1,491.22	17,588	44.5	28		
HIGH DESERT DAIRY	4753	39211	3416M-006339	7259 E AVENUE F8	LANCASTER	93535	May, 2010	05/13/10	TOU-PA-A	\$1,122.18	11,363	44.7	28		
HIGH DESERT DAIRY	4753	39211	3416M-006339	7259 E AVENUE F8	LANCASTER	93535	June, 2010	06/15/10	TOU-PA-A	\$937.76	6,601	45.5	30		
HIGH DESERT DAIRY	4753	39211	3416M-006339	7259 E AVENUE F8	LANCASTER	93535	July, 2010	07/14/10	TOU-PA-A	\$1,193.20	9,249	43.6	29		
HIGH DESERT DAIRY	4753	39211	3416M-006339	7259 E AVENUE F8	LANCASTER	93535	August, 2010	08/12/10	TOU-PA-A	\$641.05	2,904	43.6	29		
HIGH DESERT DAIRY	4753	39211	3416M-006339	7259 E AVENUE F8	LANCASTER	93535	September, 2010	09/13/10	TOU-PA-A	\$684.47	7,095	48.3	32		
HIGH DESERT DAIRY	4753	39211	3416M-006339	7259 E AVENUE F8	LANCASTER	93535	October, 2010	10/13/10	TOU-PA-A	\$1,240.35	9,501	46.8	30		
HIGH DESERT DAIRY	4753	39211	3416M-006339	7259 E AVENUE F8	LANCASTER	93535	November, 2010	11/15/10	TOU-PA-A	\$451.81	1,460	47.2	33		
HIGH DESERT DAIRY	4753	39211	3416M-006339	7259 E AVENUE F8	LANCASTER	93535	December, 2010	12/14/10	TOU-PA-A	\$454.54	1,767	41.2	29	73,473	119.3
HIGH DESERT DAIRY	4753	39211	3416M-006339	7259 E AVENUE F8	LANCASTER	93535	January, 2011	01/13/11	TOU-PA-A	\$396.01	505	43.3	30		
HIGH DESERT DAIRY	4753	39211	3416M-006339	7259 E AVENUE F8	LANCASTER	93535	February, 2011	02/11/11	TOU-PA-A	\$392.56	495	43.3	29		
HIGH DESERT DAIRY	4753	39211	3416M-006339	7259 E AVENUE F8	LANCASTER	93535	March, 2011	03/15/11	TOU-PA-A	\$726.38	4,053	47.0	32		
HIGH DESERT DAIRY	4753	39211	3416M-006339	7259 E AVENUE F8	LANCASTER	93535	April, 2011	04/13/11	TOU-PA-A	\$840.81	7,358	44.0	29		
HIGH DESERT DAIRY	4753	39211	3416M-006339	7259 E AVENUE F8	LANCASTER	93535	May, 2011	05/12/11	TOU-PA-A	\$1,736.93	20,977	45.5	29		
HIGH DESERT DAIRY	4753	39211	3416M-006339	7259 E AVENUE F8	LANCASTER	93535	June, 2011	06/13/11	TOU-PA-A	\$1,472.12	16,460	46.9	32		
HIGH DESERT DAIRY	4753	39211	3416M-006339	7259 E AVENUE F8	LANCASTER	93535	July, 2011	07/13/11	TOU-PA-A	\$1,250.21	11,383	45.0	30		
HIGH DESERT DAIRY	4753	39211	3416M-006339	7259 E AVENUE F8	LANCASTER	93535	August, 2011	08/12/11	TOU-PA-A	\$1,046.15	7,078	49.2	33		
HIGH DESERT DAIRY	4753	39211	3416M-006339	7259 E AVENUE F8	LANCASTER	93535	September, 2011	09/13/11	TOU-PA-A	\$1,575.20	14,079	48.8	32		
HIGH DESERT DAIRY	4753	39211	3416M-006339	7259 E AVENUE F8	LANCASTER	93535	October, 2011	10/14/11	TOU-PA-A	\$1,285.21	18,141	49.0	31		
HIGH DESERT DAIRY	4753	39211	3416M-006339	7259 E AVENUE F8	LANCASTER	93535	November, 2011	11/15/11	TOU-PA-A	\$910.58	9,241	48.0	32		
HIGH DESERT DAIRY	4753	39211	3416M-006339	7259 E AVENUE F8	LANCASTER	93535	December, 2011	12/14/11	TOU-PA-A	\$263.13	557	40.8	29	111,267	180.7
HIGH DESERT DAIRY	4753	39211	3416M-006339	7259 E AVENUE F8	LANCASTER	93535	January, 2012	01/16/12	TOU-PA-A	\$935.07	9,484	49.8	33		
HIGH DESERT DAIRY	4753	39211	3416M-006339	7259 E AVENUE F8	LANCASTER	93535	February, 2012	02/13/12	TOU-PA-A	\$634.77	6,126	47.2	28		
HIGH DESERT DAIRY	4753	39211	3416M-006339	7259 E AVENUE F8	LANCASTER	93535	March, 2012	03/14/12	TOU-PA-A	\$764.19	6,504	45.0	30		
HIGH DESERT DAIRY	4753	39211	3416M-006339	7259 E AVENUE F8	LANCASTER	93535	April, 2012	04/12/12	TOU-PA-A	\$627.66	4,893	48.4	29		
HIGH DESERT DAIRY	4753	39211	3416M-006339	7259 E AVENUE F8	LANCASTER	93535	May, 2012	05/14/12	TOU-PA-A	\$613.65	5,410	45.7	32		
HIGH DESERT DAIRY	4753	39211	3416M-006339	7259 E AVENUE F8	LANCASTER	93535	June, 2012	06/13/12	TOU-PA-A	\$1,251.59	14,353	49.3	30		
HIGH DESERT DAIRY	4753	39211	3416M-006339	7259 E AVENUE F8	LANCASTER	93535	July, 2012	07/13/12	TOU-PA-A	\$1,340.94	15,974	49.2	30		
HIGH DESERT DAIRY	4753	39211	3416M-006339	7259 E AVENUE F8	LANCASTER	93535	August, 2012	08/13/12	TOU-PA-A	\$1,642.12	15,123	49.8	31		
HIGH DESERT DAIRY	4753	39211	3416M-006339	7259 E AVENUE F8	LANCASTER	93535	September, 2012	09/11/12	TOU-PA-A	\$1,919.39	18,877	50.5	29		
HIGH DESERT DAIRY	4753	39211	3416M-006339	7259 E AVENUE F8	LANCASTER	93535	October, 2012	10/14/12	TOU-PA-A	\$1,733.77	18,839	48.6	33		
HIGH DESERT DAIRY	4753	39211	3416M-006339	7259 E AVENUE F8	LANCASTER	93535	November, 2012	11/14/12	TOU-PA-A	\$1,331.58	17,863	47.3	31	139,783	226.7

AF produced is based on the 2006 Pump test: 616 kWh/AF; 2012 AF produced is based on 2012 Pump Test: 611 kWh/AF

HDD000198

High Desert Dairy
 Lafa Middle well - SA 4022-8723-88
 Billing History 2000-2012

Customer Name	Cust Num	Serv Acct Num	Meter Num	Street Addr	City Name	Zip	Billing Mo/Yr	Meter Read Date	Strt Rata	Bill Amt	KWH Usage	Maximum KW	Billing Days	Total kWh year	AF produced year
WHEELERWILLIAMS			3412M-007385	7505 E AVENUE 1	LANCASTER	93535	January, 2000	01/13/00	TOU-PA-7B	0	0	0.0	30		
WHEELERWILLIAMS			3412M-007385	7505 E AVENUE 1	LANCASTER	93535	February, 2000	02/11/00	TOU-PA-7B	0	0	0.0	29		
WHEELERWILLIAMS			3412M-007385	7505 E AVENUE 1	LANCASTER	93535	March, 2000	03/15/00	TOU-PA-7B	1,458	127.6	127.6	33		
WHEELERWILLIAMS			3412M-007385	7505 E AVENUE 1	LANCASTER	93535	April, 2000	04/13/00	TOU-PA-7B	40,519	125.8	125.8	29		
WHEELERWILLIAMS			3412M-007385	7505 E AVENUE 1	LANCASTER	93535	May, 2000	05/11/00	TOU-PA-7B	13,076	124.1	124.1	28		
WHEELERWILLIAMS			3412M-007385	7505 E AVENUE 1	LANCASTER	93535	June, 2000	06/12/00	TOU-PA-7B	45,228	123.9	123.9	32		
WHEELERWILLIAMS			3412M-007385	7505 E AVENUE 1	LANCASTER	93535	July, 2000	07/12/00	TOU-PA-7B	66,666	125.1	125.1	30		
WHEELERWILLIAMS			3412M-007385	7505 E AVENUE 1	LANCASTER	93535	August, 2000	08/11/00	TOU-PA-7B	33,579	124.9	124.9	30		
WHEELERWILLIAMS			3412M-007385	7505 E AVENUE 1	LANCASTER	93535	September, 2000	09/12/00	TOU-PA-7B	313	124.9	124.9	32		
WHEELERWILLIAMS			3412M-007385	7505 E AVENUE 1	LANCASTER	93535	October, 2000	10/11/00	TOU-PA-7B	0	0.0	0.0	25		
WHEELERWILLIAMS			3412M-007385	7505 E AVENUE 1	LANCASTER	93535	November, 2000	11/13/00	TOU-PA-7B	0	0.0	0.0	33		
WHEELERWILLIAMS			3412M-007385	7505 E AVENUE 1	LANCASTER	93535	December, 2000	12/13/00	TOU-PA-7B	0	0.0	0.0	33	211,463	265.7
WHEELERWILLIAMS			3412M-007385	7505 E AVENUE 1	LANCASTER	93535	January, 2001	01/12/01	TOU-PA-7B	4,145	126.1	126.1	30		
WHEELERWILLIAMS			3412M-007385	7505 E AVENUE 1	LANCASTER	93535	February, 2001	02/12/01	TOU-PA-7B	4,145	128.1	128.1	31		
WHEELERWILLIAMS			3412M-007385	7505 E AVENUE 1	LANCASTER	93535	March, 2001	03/15/01	TOU-PA-7B	4,917	127.2	127.2	31		
WHEELERWILLIAMS			3412M-007385	7505 E AVENUE 1	LANCASTER	93535	April, 2001	04/12/01	TOU-PA-7B	13,355	125.6	125.6	28		
WHEELERWILLIAMS			3412M-007385	7505 E AVENUE 1	LANCASTER	93535	May, 2001	05/14/01	TOU-PA-7B	35,905	128.0	128.0	32		
WHEELERWILLIAMS			3412M-007385	7505 E AVENUE 1	LANCASTER	93535	June, 2001	06/12/01	TOU-PA-7B	25,797	126.6	126.6	29		
WHEELERWILLIAMS			3412M-007385	7505 E AVENUE 1	LANCASTER	93535	July, 2001	07/13/01	TOU-PA-7B	68,991	125.4	125.4	31		
WHEELERWILLIAMS			3412M-007385	7505 E AVENUE 1	LANCASTER	93535	August, 2001	08/10/01	TOU-PA-7B	56,350	126.7	126.7	28		
WHEELERWILLIAMS			3412M-007385	7505 E AVENUE 1	LANCASTER	93535	September, 2001	09/12/01	TOU-PA-7B	68,991	125.1	125.1	33		
WHEELERWILLIAMS			3412M-007385	7505 E AVENUE 1	LANCASTER	93535	October, 2001	10/11/01	TOU-PA-7B	30,064	124.6	124.6	26		
WHEELERWILLIAMS			3412M-007385	7505 E AVENUE 1	LANCASTER	93535	November, 2001	11/13/01	TOU-PA-7B	15,476	123.2	123.2	33		
WHEELERWILLIAMS			3412M-007385	7505 E AVENUE 1	LANCASTER	93535	December, 2001	12/13/01	TOU-PA-7B	0	0.0	0.0	30	223,460	416.0
WHEELERWILLIAMS			3412M-007385	7505 E AVENUE 1	LANCASTER	93535	January, 2002	01/14/02	TOU-PA-7B	0	0.0	0.0	32		
WHEELERWILLIAMS			3412M-007385	7505 E AVENUE 1	LANCASTER	93535	February, 2002	02/12/02	TOU-PA-7B	0	0.0	0.0	29		
WHEELERWILLIAMS			3412M-007385	7505 E AVENUE 1	LANCASTER	93535	March, 2002	03/14/02	TOU-PA-7B	6,016	125.6	125.6	30		
WHEELERWILLIAMS			3412M-007385	7505 E AVENUE 1	LANCASTER	93535	April, 2002	04/12/02	TOU-PA-7B	25,334	125.2	125.2	29		
WHEELERWILLIAMS			3412M-007385	7505 E AVENUE 1	LANCASTER	93535	May, 2002	05/14/02	TOU-PA-7B	34,223	125.2	125.2	32		
WHEELERWILLIAMS			3412M-007385	7505 E AVENUE 1	LANCASTER	93535	June, 2002	06/12/02	TOU-PA-7B	27,232	127.9	127.9	29		
WHEELERWILLIAMS			3412M-007385	7505 E AVENUE 1	LANCASTER	93535	July, 2002	07/12/02	TOU-PA-7B	73,459	125.4	125.4	30		
WHEELERWILLIAMS			3412M-007385	7505 E AVENUE 1	LANCASTER	93535	August, 2002	08/12/02	TOU-PA-7B	65,526	126.0	126.0	31		
HIGH DESERT DAIRY	4753	22572998	3412M-007385	7505 E AVENUE 1	LANCASTER	93535	October, 2003	10/10/03	PA-2	\$9,830.81	29,692	118.6	24		
HIGH DESERT DAIRY	4753	22572999	3412M-007385	7505 E AVENUE 1	LANCASTER	93535	November, 2003	11/12/03	PA-2	\$2,036.56	18,878	119.0	33		
HIGH DESERT DAIRY	4753	22572998	3412M-007385	7505 E AVENUE 1	LANCASTER	93535	December, 2003	12/15/03	PA-2	\$1,139.03	8,432	120.1	33	290,852	365.4
HIGH DESERT DAIRY	4753	22572998	3412M-007385	7505 E AVENUE 1	LANCASTER	93535	January, 2004	01/14/04	PA-2	\$495.86	973	118.6	30		
HIGH DESERT DAIRY	4753	22572998	3412M-007385	7505 E AVENUE 1	LANCASTER	93535	February, 2004	02/13/04	PA-2	\$593.09	1,860	120.0	30		
HIGH DESERT DAIRY	4753	22572999	3412M-007385	7505 E AVENUE 1	LANCASTER	93535	March, 2004	03/15/04	PA-2	\$652.38	2,770	120.0	31		
HIGH DESERT DAIRY	4753	22572998	3412M-007385	7505 E AVENUE 1	LANCASTER	93535	April, 2004	04/14/04	PA-2	\$4,544.09	48,236	119.4	30		
HIGH DESERT DAIRY	4753	22572998	3412M-007385	7505 E AVENUE 1	LANCASTER	93535	May, 2004	05/13/04	PA-2	\$5,472.49	59,994	118.4	29		
HIGH DESERT DAIRY	4753	22572998	3412M-007385	7505 E AVENUE 1	LANCASTER	93535	June, 2004	06/14/04	TOU-PA-7B	\$2,852.52	25,725	117.4	32		
HIGH DESERT DAIRY	4753	22572998	3412M-007385	7505 E AVENUE 1	LANCASTER	93535	July, 2004	07/14/04	TOU-PA-7B	\$1,347.04	5,106	120.0	30		
HIGH DESERT DAIRY	4753	22572998	3412M-007385	7505 E AVENUE 1	LANCASTER	93535	August, 2004	08/12/04	TOU-PA-7B	\$217.19	28	56.3	29		
HIGH DESERT DAIRY	4753	22572998	3412M-007385	7505 E AVENUE 1	LANCASTER	93535	September, 2004	09/13/04	TOU-PA-7B	\$234.77	0	0.0	32		
HIGH DESERT DAIRY	4753	22572998	3412M-007385	7505 E AVENUE 1	LANCASTER	93535	October, 2004	10/14/04	TOU-PA-7B	\$4,408.45	51,349	123.3	31		
HIGH DESERT DAIRY	4753	22572999	3412M-007385	7505 E AVENUE 1	LANCASTER	93535	November, 2004	11/12/04	TOU-PA-7B	\$2,115.32	25,100	118.3	29		
HIGH DESERT DAIRY	4753	22572998	3412M-007385	7505 E AVENUE 1	LANCASTER	93535	December, 2004	12/15/04	TOU-PA-7B	\$255.16	0	0.0	31	230,152	209.1
HIGH DESERT DAIRY	4753	22572998	3412M-007385	7505 E AVENUE 1	LANCASTER	93535	January, 2005	01/14/05	TOU-PA-7B	\$235.16	0	0.0	32		
HIGH DESERT DAIRY	4753	22572999	3412M-007385	7505 E AVENUE 1	LANCASTER	93535	February, 2005	02/14/05	TOU-PA-7B	\$255.16	0	0.0	31		
HIGH DESERT DAIRY	4753	22572998	3412M-007385	7505 E AVENUE 1	LANCASTER	93535	March, 2005	03/16/05	TOU-PA-7B	\$235.16	0	0.0	30		
HIGH DESERT DAIRY	4753	22572999	3412M-007385	7505 E AVENUE 1	LANCASTER	93535	April, 2005	04/14/05	TOU-PA-7B	\$1,271.41	13,124	117.2	29		
HIGH DESERT DAIRY	4753	22572999	3412M-007385	7505 E AVENUE 1	LANCASTER	93535	May, 2005	05/13/05	TOU-PA-7B	\$1,117.96	11,731	114.7	29		
HIGH DESERT DAIRY	4754	22572999	3412M-007385	7505 E AVENUE 1	LANCASTER	93535	June, 2005	06/15/05	TOU-PA-7B	\$3,088.26	48,241	118.2	33		
HIGH DESERT DAIRY	4753	22572999	3412M-007385	7505 E AVENUE 1	LANCASTER	93535	July, 2005	07/13/05	TOU-PA-7B	\$1,977.41	49,214	117.0	29		
HIGH DESERT DAIRY	4753	22572999	3412M-007385	7505 E AVENUE 1	LANCASTER	93535	August, 2005	08/11/05	TOU-PA-7B	\$3,434.05	40,772	118.7	29		
HIGH DESERT DAIRY	4753	22572999	3412M-007385	7505 E AVENUE 1	LANCASTER	93535	September, 2005	09/13/05	TOU-PA-7B	\$4,305.91	58,158	117.8	33		
HIGH DESERT DAIRY	4753	22572999	3412M-007385	7505 E AVENUE 1	LANCASTER	93535	October, 2005	10/13/05	TOU-PA-7B	\$3,200.52	40,254	117.5	30		
HIGH DESERT DAIRY	4753	22572999	3412M-007385	7505 E AVENUE 1	LANCASTER	93535	November, 2005	11/15/05	TOU-PA-7B	\$50.35	0	0.0	33		
HIGH DESERT DAIRY	4753	22572999	3412M-007385	7505 E AVENUE 1	LANCASTER	93535	December, 2005	12/15/05	TOU-PA-7B	\$50.35	0	0.0	30	261,534	328.0
HIGH DESERT DAIRY	4753	22572999	3412M-007385	7505 E AVENUE 1	LANCASTER	93535	January, 2006	01/16/06	TOU-PA-7B	\$50.35	0	0.0	30		
HIGH DESERT DAIRY	4753	22572998	3412M-007385	7505 E AVENUE 1	LANCASTER	93535	February, 2006	02/14/06	TOU-PA-7B	\$539.57	1,573	116.5	29		

HDD000199

High Desert Dairy
 Lake Mead well - SIA #1224 7/24/08
 Billing History 2000-2012

HIGH DESERT DAIRY	4753	22872900	3412M-007385	7505 E AVENUE I	LANCASTER	93555	March, 2000	08/15/00	TOU-PA-7D	\$2,294.71	27,521	115.6	29		
HIGH DESERT DAIRY	4753	22872900	3412M-007385	7505 E AVENUE I	LANCASTER	93555	April, 2000	04/14/00	TOU-PA-7B	\$2,593.73	23,658	117.5	30		
HIGH DESERT DAIRY	4753	22872900	3412M-007385	7505 E AVENUE I	LANCASTER	93555	May, 2000	06/19/00	TOU-PA-7E	\$2,558.92	34,453	118.7	31		
HIGH DESERT DAIRY	4753	22872900	3412M-007385	7505 E AVENUE I	LANCASTER	93555	June, 2000	06/14/00	TOU-PA-7F	\$9,576.39	61,578	118.0	30		
HIGH DESERT DAIRY	4753	22872900	3412M-007385	7505 E AVENUE I	LANCASTER	93555	July, 2000	06/14/00	TOU-PA-7B	\$5,006.84	81,482	115.1	30		
HIGH DESERT DAIRY	4753	22872900	3412M-007385	7505 E AVENUE I	LANCASTER	93555	August, 2000	06/14/00	TOU-PA-7B	\$5,570.25	62,494	118.4	31		
HIGH DESERT DAIRY	4753	22872900	3412M-007385	7505 E AVENUE I	LANCASTER	93555	September, 2000	09/13/00	TOU-PA-7B	\$4,389.62	45,147	115.0	30		
HIGH DESERT DAIRY	4753	22872900	3412M-007385	7505 E AVENUE I	LANCASTER	93555	October, 2000	10/13/00	TOU-PA-7B	\$6,086.41	62,764	110.8	30		
HIGH DESERT DAIRY	4753	22872900	3412M-007385	7505 E AVENUE I	LANCASTER	93555	November, 2000	11/14/00	TOU-PA-7B	\$3,517.35	37,574	118.1	32		
HIGH DESERT DAIRY	4753	22872900	3412M-007385	7505 E AVENUE I	LANCASTER	93555	December, 2000	12/14/00	TOU-PA-7B	\$134.97	7	16.7	30	410,302	523.1
HIGH DESERT DAIRY	4753	22872900	3412M-007385	7505 E AVENUE I	LANCASTER	93555	January, 2007	01/12/07	TOU-PA-7B	\$146.63	10	20.3	20		
HIGH DESERT DAIRY	4753	22872900	3412M-007385	7505 E AVENUE I	LANCASTER	93555	February, 2007	02/12/07	TOU-PA-7B	\$897.65	803	115.2	31		
HIGH DESERT DAIRY	4753	22872900	3412M-007385	7505 E AVENUE I	LANCASTER	93555	March, 2007	03/15/07	TOU-PA-7B	\$2,650.98	30,515	116.5	31		
HIGH DESERT DAIRY	4753	22872900	3412M-007385	7505 E AVENUE I	LANCASTER	93555	April, 2007	04/13/07	TOU-PA-7B	\$3,738.34	45,799	116.6	29		
HIGH DESERT DAIRY	4753	22872900	3412M-007385	7505 E AVENUE I	LANCASTER	93555	May, 2007	05/11/07	TOU-PA-7B	\$6,544.18	74,078	115.5	28		
HIGH DESERT DAIRY	4753	22872900	3412M-007385	7505 E AVENUE I	LANCASTER	93555	June, 2007	06/12/07	TOU-PA-7B	\$5,881.25	73,527	113.8	32		
HIGH DESERT DAIRY	4753	22872900	3412M-007385	7505 E AVENUE I	LANCASTER	93555	July, 2007	07/12/07	TOU-PA-7B	\$6,713.96	75,707	111.2	30		
HIGH DESERT DAIRY	4753	22872900	3412M-007385	7505 E AVENUE I	LANCASTER	93555	August, 2007	08/10/07	TOU-PA-7B	\$8,254.17	88,845	118.4	29		
HIGH DESERT DAIRY	4753	22872900	3412M-007385	7505 E AVENUE I	LANCASTER	93555	September, 2007	09/11/07	TOU-PA-7B	\$5,835.32	93,660	115.5	32		
HIGH DESERT DAIRY	4753	22872900	3412M-007385	7505 E AVENUE I	LANCASTER	93555	October, 2007	10/11/07	TOU-PA-7B	\$4,575.73	44,637	115.5	30		
HIGH DESERT DAIRY	4753	22872900	3412M-007385	7505 E AVENUE I	LANCASTER	93555	November, 2007	11/13/07	TOU-PA-7B	\$1,211.18	10,809	113.1	33		
HIGH DESERT DAIRY	4753	22872900	3412M-007385	7505 E AVENUE I	LANCASTER	93555	December, 2007	12/12/07	TOU-PA-7B	\$79.65	0	0.0	20	485,683	522.7
HIGH DESERT DAIRY	4753	22872900	3412M-007385	7505 E AVENUE I	LANCASTER	93555	January, 2008	01/14/08	TOU-PA-7B	\$1,514.50	16,495	115.9	33		
HIGH DESERT DAIRY	4753	22872900	3412M-007385	7505 E AVENUE I	LANCASTER	93555	February, 2008	02/12/08	TOU-PA-7B	\$79.65	0	0.0	20		
HIGH DESERT DAIRY	4753	22872900	3412M-007385	7505 E AVENUE I	LANCASTER	93555	March, 2008	03/13/08	TOU-PA-7D	\$2,492.67	28,502	116.5	30		
HIGH DESERT DAIRY	4753	22872900	3412M-007385	7505 E AVENUE I	LANCASTER	93555	April, 2008	04/14/08	TOU-PA-7B	\$2,100.20	21,158	115.0	32		
HIGH DESERT DAIRY	4753	22872900	3412M-007385	7505 E AVENUE I	LANCASTER	93555	May, 2008	05/14/08	TOU-PA-7B	\$3,690.94	44,574	115.6	30		
HIGH DESERT DAIRY	4753	22872900	3412M-007385	7505 E AVENUE I	LANCASTER	93555	June, 2008	06/13/08	TOU-PA-7B	\$3,856.62	38,732	115.0	30		
HIGH DESERT DAIRY	4753	22872900	3412M-007385	7505 E AVENUE I	LANCASTER	93555	July, 2008	07/15/08	TOU-PA-7B	\$5,247.68	65,817	110.1	32		
HIGH DESERT DAIRY	4753	22872900	3412M-007385	7505 E AVENUE I	LANCASTER	93555	August, 2008	08/13/08	TOU-PA-7B	\$6,510.40	62,468	116.0	28		
HIGH DESERT DAIRY	4753	22872900	3412M-007385	7505 E AVENUE I	LANCASTER	93555	September, 2008	09/12/08	TOU-PA-7B	\$4,688.16	45,787	115.8	30		
HIGH DESERT DAIRY	4753	22872900	3412M-007385	7505 E AVENUE I	LANCASTER	93555	October, 2008	10/15/08	TOU-PA-7B	\$2,596.85	12,880	116.2	33		
HIGH DESERT DAIRY	4753	22872900	3412M-007385	7505 E AVENUE I	LANCASTER	93555	November, 2008	11/12/08	TOU-PA-7B	\$67.52	0	0.0	20		
HIGH DESERT DAIRY	4753	22872900	3412M-007385	7505 E AVENUE I	LANCASTER	93555	December, 2008	12/15/08	TOU-PA-7B	\$87.32	0	0.0	33	326,317	410.2
HIGH DESERT DAIRY	4753	22872900	3412M-007385	7505 E AVENUE I	LANCASTER	93555	January, 2009	01/14/09	TOU-PA-7B	\$87.92	0	0.0	30		
HIGH DESERT DAIRY	4753	22872900	3412M-007385	7505 E AVENUE I	LANCASTER	93555	February, 2009	02/13/09	TOU-PA-7B	\$87.02	0	0.0	30		
HIGH DESERT DAIRY	4753	22872900	3412M-007385	7505 E AVENUE I	LANCASTER	93555	March, 2009	03/16/09	TOU-PA-7D	\$2,644.85	30,368	115.2	31		
HIGH DESERT DAIRY	4753	22872900	3412M-007385	7505 E AVENUE I	LANCASTER	93555	April, 2009	04/15/09	TOU-PA-7B	\$2,931.27	33,162	115.8	30		
HIGH DESERT DAIRY	4753	22872900	3412M-007385	7505 E AVENUE I	LANCASTER	93555	May, 2009	05/14/09	TOU-PA-7B	\$4,130.25	54,313	116.3	29		
HIGH DESERT DAIRY	4753	22872900	3412M-007385	7505 E AVENUE I	LANCASTER	93555	June, 2009	06/18/09	TOU-PA-7B	\$5,038.26	62,260	115.8	32		
HIGH DESERT DAIRY	4753	22872900	3412M-007385	7505 E AVENUE I	LANCASTER	93555	July, 2009	07/14/09	TOU-PA-7B	\$4,480.54	40,440	115.4	29		
HIGH DESERT DAIRY	4753	22872900	3412M-007385	7505 E AVENUE I	LANCASTER	93555	August, 2009	08/13/09	TOU-PA-7B	\$5,171.86	58,831	115.0	30		
HIGH DESERT DAIRY	4753	22872900	3412M-007385	7505 E AVENUE I	LANCASTER	93555	September, 2009	09/14/09	TOU-PA-7B	\$3,999.22	37,005	115.7	32		
HIGH DESERT DAIRY	4753	22872900	3412M-007385	7505 E AVENUE I	LANCASTER	93555	October, 2009	10/16/09	TOU-PA-7B	\$3,111.36	33,296	116.0	17		
HIGH DESERT DAIRY	4753	22872900	3412M-007385	7505 E AVENUE I	LANCASTER	93555	November, 2009	11/16/09	TOU-PA-7B	\$1,838.92	21,503	116.5	13		
HIGH DESERT DAIRY	4753	22872900	3412M-007385	7505 E AVENUE I	LANCASTER	93555	December, 2009	12/16/09	TOU-PA-7B	\$2,253.23	16,382	114.8	33		
HIGH DESERT DAIRY	4753	22872900	3412M-007385	7505 E AVENUE I	LANCASTER	93555	January, 2010	01/15/10	TOU-PA-7B	\$118.68	0	0.0	29	384,623	483.2
HIGH DESERT DAIRY	4753	22872900	3412M-007385	7505 E AVENUE I	LANCASTER	93555	February, 2010	02/14/10	TOU-PA-7B	\$118.98	0	0.0	30		
HIGH DESERT DAIRY	4753	22872900	3412M-007385	7505 E AVENUE I	LANCASTER	93555	March, 2010	03/16/10	TOU-PA-7B	\$766.36	42	83.0	32		
HIGH DESERT DAIRY	4753	22872900	3412M-007385	7505 E AVENUE I	LANCASTER	93555	April, 2010	04/15/10	TOU-PA-7B	\$2,828.07	27,182	116.6	30		
HIGH DESERT DAIRY	4753	22872900	3412M-007385	7505 E AVENUE I	LANCASTER	93555	May, 2010	05/13/10	TOU-PA-7D	\$3,407.41	36,244	115.8	28		
HIGH DESERT DAIRY	4753	22872900	3412M-007385	7505 E AVENUE I	LANCASTER	93555	June, 2010	06/14/10	TOU-PA-7B	\$5,385.75	58,865	116.8	32		
HIGH DESERT DAIRY	4753	22872900	3412M-007385	7505 E AVENUE I	LANCASTER	93555	July, 2010	07/14/10	TOU-PA-7B	\$5,558.60	37,553	116.5	30		
HIGH DESERT DAIRY	4753	22872900	3412M-007385	7505 E AVENUE I	LANCASTER	93555	August, 2010	08/12/10	TOU-PA-7B	\$8,285.68	50,507	118.0	29		
HIGH DESERT DAIRY	4753	22872900	3412M-007385	7505 E AVENUE I	LANCASTER	93555	September, 2010	09/13/10	TOU-PA-7B	\$5,825.60	57,442	115.0	32		
HIGH DESERT DAIRY	4753	22872900	3412M-007385	7505 E AVENUE I	LANCASTER	93555	October, 2010	10/13/10	TOU-PA-7B	\$4,078.75	45,814	115.3	30		
HIGH DESERT DAIRY	4753	22872900	3412M-007385	7505 E AVENUE I	LANCASTER	93555	November, 2010	11/15/10	TOU-PA-7B	\$4,050.36	50,659	111.5	33		
HIGH DESERT DAIRY	4753	22872900	3412M-007385	7505 E AVENUE I	LANCASTER	93555	December, 2010	12/15/10	TOU-PA-7B	\$128.47	0	0.0	30	358,904	450.9
HIGH DESERT DAIRY	4753	22872900	3412M-007385	7505 E AVENUE I	LANCASTER	93555	January, 2011	01/14/11	TOU-PA-7B	\$128.47	0	0.0	30		
HIGH DESERT DAIRY	4753	22872900	3412M-007385	7505 E AVENUE I	LANCASTER	93555	February, 2011	02/14/11	TOU-PA-7B	\$1,562.04	8,601	117.4	31		
HIGH DESERT DAIRY	4753	22872900	3412M-007385	7505 E AVENUE I	LANCASTER	93555	March, 2011	03/15/11	TOU-PA-7B	\$2,786.25	25,962	116.8	25		

HDD000200

High Desert Dairy
 Lake Middle well SA #022-0722-98
 Billing History 2000-2012

HIGH DESERT DAIRY	4753	22872988	3412M-007385 7505 E AVENUE	LANCASTER 93535	April, 2011	04/15/11	TOU-PA-B4	\$2,207.55	30,080	115.0	28		
HIGH DESERT DAIRY	4753	22872988	3412M-007385 7505 E AVENUE	LANCASTER 93535	May, 2011	05/12/11	TOU-PA-B1	\$4,954.13	62,162	115.4	29		
HIGH DESERT DAIRY	4753	22872988	3412M-007385 7505 E AVENUE	LANCASTER 93535	June, 2011	06/15/11	TOU-PA-B4	\$4,610.02	56,811	115.6	32		
HIGH DESERT DAIRY	4753	22872988	3412M-007385 7505 E AVENUE	LANCASTER 93535	July, 2011	07/13/11	TOU-PA-B1	\$3,705.07	33,235	115.5	30		
HIGH DESERT DAIRY	4753	22872988	3412M-007385 7505 E AVENUE	LANCASTER 93535	August, 2011	08/11/11	TOU-PA-B5	\$3,884.78	41,559	114.8	29		
HIGH DESERT DAIRY	4753	22872988	3412M-007385 7505 E AVENUE	LANCASTER 93535	September, 2011	09/13/11	TOU-PA-B1	\$4,429.87	52,814	115.5	33		
HIGH DESERT DAIRY	4753	22872988	3412M-007385 7505 E AVENUE	LANCASTER 93535	October, 2011	10/14/11	TOU-PA-B1	\$3,872.32	41,243	114.8	31		
HIGH DESERT DAIRY	4753	22872988	3412M-007385 7505 E AVENUE	LANCASTER 93535	November, 2011	11/15/11	TOU-PA-D1	\$3,359.62	40,336	116.0	32		
HIGH DESERT DAIRY	4753	22872988	3412M-007385 7505 E AVENUE	LANCASTER 93535	December, 2011	12/14/11	TOU-PA-B1	\$125.41	0	0.0	29	596,501	489.1
HIGH DESERT DAIRY	4753	22872988	3412M-007385 7505 E AVENUE	LANCASTER 93535	January, 2012	01/18/12	TOU-PA-B1	\$129.41	0	0.0	35		
HIGH DESERT DAIRY	4753	22872988	3412M-007385 7505 E AVENUE	LANCASTER 93535	February, 2012	02/13/12	TOU-PA-B1	\$1,757.66	12,512	116.8	26		
HIGH DESERT DAIRY	4753	22872988	3412M-007385 7505 E AVENUE	LANCASTER 93535	March, 2012	03/14/12	TOU-PA-B1	\$2,543.07	23,299	116.4	30		
HIGH DESERT DAIRY	4753	22872988	3412M-007385 7505 E AVENUE	LANCASTER 93535	April, 2012	04/12/12	TOU-PA-B1	\$3,064.65	40,109	114.8	29		
HIGH DESERT DAIRY	4753	22872988	3412M-007385 7505 E AVENUE	LANCASTER 93535	May, 2012	05/14/12	TOU-PA-B1	\$3,080.55	40,925	114.8	32		
HIGH DESERT DAIRY	4753	22872988	3412M-007385 7505 E AVENUE	LANCASTER 93535	June, 2012	06/13/12	TOU-PA-B1	\$4,152.47	62,080	114.8	30		
HIGH DESERT DAIRY	4753	22872988	3412M-007385 7505 E AVENUE	LANCASTER 93535	July, 2012	07/13/12	TOU-PA-B1	\$3,823.61	45,174	114.0	30		
HIGH DESERT DAIRY	4753	22872988	3412M-007385 7505 E AVENUE	LANCASTER 93535	August, 2012	08/13/12	TOU-PA-B1	\$3,668.13	41,387	115.0	31		
HIGH DESERT DAIRY	4753	22872988	3412M-007385 7505 E AVENUE	LANCASTER 93535	September, 2012	09/12/12	TOU-PA-B1	\$132.16	0	0.4	30		
HIGH DESERT DAIRY	4753	22872988	3412M-007385 7505 E AVENUE	LANCASTER 93535	October, 2012	10/15/12	TOU-PA-B1	\$132.16	0	0.2	33		
HIGH DESERT DAIRY	4753	22872988	3412M-007385 7505 E AVENUE	LANCASTER 93535	November, 2012	11/14/12	TOU-PA-B1	\$132.16	0	0.0	30	270,511	534.8

Acft fuel production based on 2008 Pump test: 786 kWh/MF, 2012 Acft fuel produced (s based on 2012 Pump test: 609 kWh/MF

HDD000201

High Desert Dairy
 Cornerwell - S/A #001-9609-71
 Billing History 2000-2012

Customer Name	Cust Num	Serv Acct Num	Meter Num	Street Addr	City Name	Zip	Billing Mo/Yr	Meter Read Date	Strt Rate	Bill Amt	KWH Usage	Maximum KW	Billing Days	Total kWh/ year	AF Produced/ year
HIGH DESERT DAIRY	4753	1960971	3412M-007004	9955 E AVENUE F-8	LANCASTER	93534	January, 2000	01/17/00	TOU-PA-5	\$1,186.10	19,693	27.5	32		
HIGH DESERT DAIRY	4753	1960971	3412M-007004	9955 E AVENUE F-8	LANCASTER	93534	February, 2000	02/15/00	TOU-PA-5	\$1,097.75	18,173	28.0	29		
HIGH DESERT DAIRY	4753	1960971	3412M-007004	9955 E AVENUE F-8	LANCASTER	93534	March, 2000	03/16/00	TOU-PA-5	\$1,119.45	18,670	27.4	30		
HIGH DESERT DAIRY	4753	1960971	3412M-007004	9955 E AVENUE F-8	LANCASTER	93534	April, 2000	04/14/00	TOU-PA-5	\$1,081.80	17,932	27.3	29		
HIGH DESERT DAIRY	4753	1960971	3412M-007004	9955 E AVENUE F-8	LANCASTER	93534	May, 2000	05/15/00	TOU-PA-5	\$1,136.88	19,050	27.3	31		
HIGH DESERT DAIRY	4753	1960971	3412M-007004	9955 E AVENUE F-8	LANCASTER	93534	June, 2000	06/15/00	TOU-PA-5	\$1,230.93	19,307	27.6	31		
HIGH DESERT DAIRY	4753	1960971	3412M-007004	9955 E AVENUE F-8	LANCASTER	93534	July, 2000	07/14/00	TOU-PA-5	\$1,277.31	17,731	27.1	29		
HIGH DESERT DAIRY	4753	1960971	3412M-007004	9955 E AVENUE F-8	LANCASTER	93534	August, 2000	08/14/00	TOU-PA-5	\$1,356.69	19,080	27.6	31		
HIGH DESERT DAIRY	4753	1960971	3412M-007004	9955 E AVENUE F-8	LANCASTER	93534	September, 2000	09/14/00	TOU-PA-5	\$1,328.95	18,672	27.3	31		
HIGH DESERT DAIRY	4753	1960971	3412M-007004	9955 E AVENUE F-8	LANCASTER	93534	October, 2000	10/13/00	TOU-PA-5	\$1,183.43	17,552	26.7	29		
HIGH DESERT DAIRY	4753	1960971	3412M-007004	9955 E AVENUE F-8	LANCASTER	93534	November, 2000	11/14/00	TOU-PA-5	\$1,152.95	19,329	27.2	32		
HIGH DESERT DAIRY	4753	1960971	3412M-007004	9955 E AVENUE F-8	LANCASTER	93534	December, 2000	12/15/00	TOU-PA-5	\$1,072.76	18,701	27.1	31	224,100	442.8
HIGH DESERT DAIRY	4753	1960971	3412M-007004	9955 E AVENUE F-8	LANCASTER	93534	January, 2001	01/16/01	TOU-PA-5	\$1,172.60	19,783	28.0	32		
HIGH DESERT DAIRY	4753	1960971	3412M-007004	9955 E AVENUE F-8	LANCASTER	93534	February, 2001	02/16/01	TOU-PA-5	\$1,301.25	18,543	27.9	31		
HIGH DESERT DAIRY	4753	1960971	3412M-007004	9955 E AVENUE F-8	LANCASTER	93534	March, 2001	03/18/01	TOU-PA-5	\$1,276.73	18,141	28.0	28		
HIGH DESERT DAIRY	4753	1960971	3412M-007004	9955 E AVENUE F-8	LANCASTER	93534	April, 2001	04/18/01	TOU-PA-5	\$1,327.51	19,330	27.9	31		
HIGH DESERT DAIRY	4753	1960971	3412M-007004	9955 E AVENUE F-8	LANCASTER	93534	May, 2001	05/16/01	TOU-PA-5	\$1,304.63	18,561	27.6	30		
HIGH DESERT DAIRY	4753	1960971	3412M-007004	9955 E AVENUE F-8	LANCASTER	93534	June, 2001	06/14/01	TOU-PA-5	\$1,493.55	16,011	27.4	29		
HIGH DESERT DAIRY	4753	1960971	3412M-007004	9955 E AVENUE F-8	LANCASTER	93534	July, 2001	07/16/01	TOU-PA-5	\$1,876.01	19,905	27.9	32		
HIGH DESERT DAIRY	4753	1960971	3412M-007004	9955 E AVENUE F-8	LANCASTER	93534	August, 2001	08/14/01	TOU-PA-5	\$1,651.72	18,025	27.6	29		
HIGH DESERT DAIRY	4753	1960971	3412M-007004	9955 E AVENUE F-8	LANCASTER	93534	September, 2001	09/14/01	TOU-PA-5	\$1,033.82	19,094	27.5	31		
HIGH DESERT DAIRY	4753	1960971	3412M-007004	9955 E AVENUE F-8	LANCASTER	93534	October, 2001	10/15/01	TOU-PA-5	\$1,831.10	19,020	27.8	31		
HIGH DESERT DAIRY	4753	1960971	3412M-007004	9955 E AVENUE F-8	LANCASTER	93534	November, 2001	11/15/01	TOU-PA-5	\$1,579.89	18,818	27.4	31		
HIGH DESERT DAIRY	4753	1960971	3412M-007004	9955 E AVENUE F-8	LANCASTER	93534	December, 2001	12/15/01	TOU-PA-5	\$1,545.18	18,349	27.5	30	225,558	445.8
HIGH DESERT DAIRY	4753	1960971	3412M-007004	9955 E AVENUE F-8	LANCASTER	93534	January, 2002	01/17/02	TOU-PA-5	\$1,660.25	20,156	29.4	33		
HIGH DESERT DAIRY	4753	1960971	3412M-007004	9955 E AVENUE F-8	LANCASTER	93534	February, 2002	02/14/02	TOU-PA-5	\$1,510.89	17,777	30.6	28		
HIGH DESERT DAIRY	4753	1960971	3412M-007004	9955 E AVENUE F-8	LANCASTER	93534	March, 2002	03/19/02	TOU-PA-5	\$1,731.88	20,749	30.3	33		
HIGH DESERT DAIRY	4753	1960971	3412M-007004	9955 E AVENUE F-8	LANCASTER	93534	April, 2002	04/16/02	TOU-PA-5	\$1,442.21	17,245	29.3	28		
HIGH DESERT DAIRY	4753	1960971	3412M-007004	9955 E AVENUE F-8	LANCASTER	93534	May, 2002	05/16/02	TOU-PA-5	\$1,591.22	18,994	28.3	30		
HIGH DESERT DAIRY	4753	1960971	3412M-007004	9955 E AVENUE F-8	LANCASTER	93534	June, 2002	06/17/02	TOU-PA-5	\$1,833.98	20,208	28.2	32		
HIGH DESERT DAIRY	4753	1960971	3412M-007004	9955 E AVENUE F-8	LANCASTER	93534	July, 2002	07/16/02	TOU-PA-5	\$1,889.43	16,365	29.4	29		
HIGH DESERT DAIRY	4753	1960971	3412M-007004	9955 E AVENUE F-8	LANCASTER	93534	Aug 1st, 2002	08/14/02	TOU-PA-5	\$1,875.60	16,326	28.2	29		
HIGH DESERT DAIRY	4753	1960971	3412M-007004	9955 E AVENUE F-8	LANCASTER	93534	September, 2002	09/16/02	TOU-PA-5	\$2,057.49	21,078	28.3	33		
HIGH DESERT DAIRY	4753	1960971	3412M-007004	9955 E AVENUE F-8	LANCASTER	93534	October, 2002	10/16/02	TOU-PA-5	\$1,828.00	19,288	28.4	30		
HIGH DESERT DAIRY	4753	1960971	3412M-007004	9955 E AVENUE F-8	LANCASTER	93534	November, 2002	11/14/02	TOU-PA-5	\$1,589.72	18,742	28.4	29		
HIGH DESERT DAIRY	4753	1960971	3412M-007004	9955 E AVENUE F-8	LANCASTER	93534	December, 2002	12/16/02	TOU-PA-5	\$1,726.46	20,540	28.8	32	231,346	457.2
HIGH DESERT DAIRY	4753	1960971	3412M-007004	9955 E AVENUE F-8	LANCASTER	93534	January, 2003	01/16/03	TOU-PA-5	\$1,698.90	20,065	29.7	31		
HIGH DESERT DAIRY	4753	1960971	3412M-007004	9955 E AVENUE F-8	LANCASTER	93534	February, 2003	02/18/03	TOU-PA-5	\$1,802.38	21,492	29.3	33		
HIGH DESERT DAIRY	4753	1960971	3412M-007004	9955 E AVENUE F-8	LANCASTER	93534	March, 2003	03/18/03	TOU-PA-5	\$1,580.41	18,532	29.3	26		
HIGH DESERT DAIRY	4753	1960971	3412M-007004	9955 E AVENUE F-8	LANCASTER	93534	April, 2003	04/17/03	TOU-PA-5	\$1,625.34	19,420	29.7	30		
HIGH DESERT DAIRY	4753	1960971	3412M-007004	9955 E AVENUE F-8	LANCASTER	93534	May, 2003	05/15/03	TOU-PA-5	\$1,581.49	18,510	29.7	28		
HIGH DESERT DAIRY	4753	1960971	3412M-007004	9955 E AVENUE F-8	LANCASTER	93534	June, 2003	06/17/03	TOU-PA-5	\$1,917.93	21,236	29.4	33		
HIGH DESERT DAIRY	4753	1960971	3412M-007004	9955 E AVENUE F-8	LANCASTER	93534	July, 2003	07/16/03	TOU-PA-5	\$1,873.44	18,678	29.6	29		
HIGH DESERT DAIRY	4753	1960971	3412M-007004	9955 E AVENUE F-8	LANCASTER	93534	August, 2003	08/14/03	TOU-PA-5	\$804.94	8,366	12.8	29		
HIGH DESERT DAIRY	4753	1960971	3412M-007004	9955 E AVENUE F-8	LANCASTER	93534	September, 2003	09/15/03	TOU-PA-5	\$793.42	8,966	17.3	32		
HIGH DESERT DAIRY	4753	1960971	3412M-007004	9955 E AVENUE F-8	LANCASTER	93534	October, 2003	10/16/03	TOU-PA-5	\$881.00	7,698	12.1	31		
HIGH DESERT DAIRY	4753	1960971	3412M-007004	9955 E AVENUE F-8	LANCASTER	93534	November, 2003	11/17/03	TOU-PA-5	\$1,293.72	17,971	31.4	32		
HIGH DESERT DAIRY	4753	1960971	3412M-007004	9955 E AVENUE F-8	LANCASTER	93534	December, 2003	12/17/03	TOU-PA-5	\$1,444.37	20,370	31.0	30	201,341	397.9
HIGH DESERT DAIRY	4753	1960971	3412M-007004	9955 E AVENUE F-8	LANCASTER	93534	January, 2004	01/19/04	TOU-PA-5	\$1,569.56	22,082	32.1	33		

HDD000202

High Desert Dairy
 Corner well - S/A #001-9909-71
 Billing History 2000-2012

HIGH DESERT DAIRY	4753	1960971	3412M-007004	9955 E AVENUE F-8	LANCASTER	93534	February, 2004	02/18/04	TOU-PA-5	\$1,538.04	20,525	31.3	30		
HIGH DESERT DAIRY	4753	1960971	3412M-007004	9955 E AVENUE F-8	LANCASTER	93534	March, 2004	03/17/04	TOU-PA-5	\$1,349.82	18,655	29.9	29		
HIGH DESERT DAIRY	4753	1960971	3412M-007004	9955 E AVENUE F-8	LANCASTER	93534	April, 2004	04/16/04	TOU-PA-5	\$1,373.16	19,786	29.6	30		
HIGH DESERT DAIRY	4753	1960971	3412M-007004	9955 E AVENUE F-8	LANCASTER	93534	May, 2004	05/14/04	TOU-PA-5	\$1,291.20	18,812	30.5	28		
HIGH DESERT DAIRY	4753	1960971	3412M-007004	9955 E AVENUE F-8	LANCASTER	93534	June, 2004	06/16/04	TOU-PA-5	\$1,656.85	23,413	33.9	33		
HIGH DESERT DAIRY	4753	1960971	3412M-007004	9955 E AVENUE F-8	LANCASTER	93534	July, 2004	07/16/04	TOU-PA-5	\$1,792.19	21,519	33.5	30		
HIGH DESERT DAIRY	4753	1960971	3412M-007004	9955 E AVENUE F-8	LANCASTER	93534	August, 2004	08/16/04	TOU-PA-5	\$1,797.30	22,117	32.7	31		
HIGH DESERT DAIRY	4753	1960971	3412M-007004	9955 E AVENUE F-8	LANCASTER	93534	September, 2004	09/15/04	TOU-PA-5	\$1,676.38	21,065	31.8	30		
HIGH DESERT DAIRY	4753	1960971	3412M-007004	9955 E AVENUE F-8	LANCASTER	93534	October, 2004	10/15/04	TOU-PA-5	\$1,629.16	21,257	32.9	30		
HIGH DESERT DAIRY	4753	1960971	3412M-007004	9955 E AVENUE F-8	LANCASTER	93534	November, 2004	11/16/04	TOU-PA-5	\$1,272.68	17,645	31.0	32		
HIGH DESERT DAIRY	4753	1960971	3412M-007004	9955 E AVENUE F-8	LANCASTER	93534	December, 2004	12/16/04	TOU-PA-5	\$1,438.86	19,864	33.8	30	246,718	467.6
HIGH DESERT DAIRY	4753	1960971	3412M-007004	9955 E AVENUE F-8	LANCASTER	93534	January, 2005	01/18/05	TOU-PA-5	\$1,563.13	22,188	32.3	33		
HIGH DESERT DAIRY	4753	1960971	3412M-007004	9955 E AVENUE F-8	LANCASTER	93534	February, 2005	02/16/05	TOU-PA-5	\$1,389.44	19,366	30.9	29		
HIGH DESERT DAIRY	4753	1960971	3412M-007004	9955 E AVENUE F-8	LANCASTER	93534	March, 2005	03/17/05	TOU-PA-5	\$1,389.34	19,330	30.4	29		
HIGH DESERT DAIRY	4753	1960971	3412M-007004	9955 E AVENUE F-8	LANCASTER	93534	April, 2005	04/18/05	TOU-PA-5	\$1,456.95	21,649	30.4	32		
HIGH DESERT DAIRY	4753	1960971	3412M-007004	9955 E AVENUE F-8	LANCASTER	93534	May, 2005	05/17/05	TOU-PA-5	\$1,254.01	18,808	30.2	29		
HIGH DESERT DAIRY	4753	1960971	3412M-007004	9955 E AVENUE F-8	LANCASTER	93534	June, 2005	06/16/05	TOU-PA-5	\$1,376.32	20,580	32.4	30		
HIGH DESERT DAIRY	4753	1960971	3412M-007004	9955 E AVENUE F-8	LANCASTER	93534	July, 2005	07/18/05	TOU-PA-5	\$1,660.81	22,875	32.8	32		
HIGH DESERT DAIRY	4753	1960971	3412M-007004	9955 E AVENUE F-8	LANCASTER	93534	August, 2005	08/16/05	TOU-PA-5	\$1,603.75	21,135	32.6	29		
HIGH DESERT DAIRY	4753	1960971	3412M-007004	9955 E AVENUE F-8	LANCASTER	93534	September, 2005	09/15/05	TOU-PA-5	\$1,636.08	21,240	33.2	30		
HIGH DESERT DAIRY	4753	1960971	3412M-007004	9955 E AVENUE F-8	LANCASTER	93534	October, 2005	10/17/05	TOU-PA-5	\$1,555.55	22,037	30.7	32		
HIGH DESERT DAIRY	4753	1960971	3412M-007004	9955 E AVENUE F-8	LANCASTER	93534	November, 2005	11/17/05	TOU-PA-5	\$1,377.15	20,886	30.2	31		
HIGH DESERT DAIRY	4753	1960971	3412M-007004	9955 E AVENUE F-8	LANCASTER	93534	December, 2005	12/16/05	TOU-PA-5	\$1,308.54	19,589	30.0	29	250,488	495.0
HIGH DESERT DAIRY	4753	1960971	3412M-007004	9955 E AVENUE F-8	LANCASTER	93534	January, 2006	01/17/06	TOU-PA-5	\$1,477.22	21,876	30.2	32		
HIGH DESERT DAIRY	4753	1960971	3412M-007004	9955 E AVENUE F-8	LANCASTER	93534	February, 2006	02/15/06	TOU-PA-5	\$1,506.87	19,332	29.8	29		
HIGH DESERT DAIRY	4753	1960971	3412M-007004	9955 E AVENUE F-8	LANCASTER	93534	March, 2006	03/20/06	TOU-PA-5	\$1,674.41	21,736	29.7	33		
HIGH DESERT DAIRY	4753	1960971	3412M-007004	9955 E AVENUE F-8	LANCASTER	93534	April, 2006	04/17/06	TOU-PA-5	\$1,447.26	18,052	28.7	28		
HIGH DESERT DAIRY	4753	1960971	3412M-007004	9955 E AVENUE F-8	LANCASTER	93534	May, 2006	05/16/06	TOU-PA-5	\$804.27	8,686	30.5	29		
HIGH DESERT DAIRY	4753	1960971	3412M-007004	9955 E AVENUE F-8	LANCASTER	93534	June, 2006	06/15/06	TOU-PA-5	\$822.56	7,487	29.9	30		
HIGH DESERT DAIRY	4753	1960971	3412M-007004	9955 E AVENUE F-8	LANCASTER	93534	July, 2006	07/17/06	TOU-PA-5	\$1,766.34	20,012	28.3	32		
HIGH DESERT DAIRY	4753	1960971	3412M-007004	9955 E AVENUE F-8	LANCASTER	93534	August, 2006	08/15/06	TOU-PA-5	\$1,149.19	8,849	30.1	29		
HIGH DESERT DAIRY	4753	1960971	3412M-007004	9955 E AVENUE F-8	LANCASTER	93534	September, 2006	09/14/06	TOU-PA-5	\$1,218.09	6,102	10.2	30		
HIGH DESERT DAIRY	4753	1960971	3412M-007004	9955 E AVENUE F-8	LANCASTER	93534	October, 2006	10/17/06	TOU-PA-5	\$1,050.98	8,508	30.8	33		
HIGH DESERT DAIRY	4753	1960971	3412M-007004	9955 E AVENUE F-8	LANCASTER	93534	November, 2006	11/15/06	TOU-PA-5	\$1,544.17	16,101	31.1	29		
HIGH DESERT DAIRY	4753	1960971	3412M-007004	9955 E AVENUE F-8	LANCASTER	93534	December, 2006	12/15/06	TOU-PA-5	\$1,644.30	19,586	31.9	30	176,106	352.0
HIGH DESERT DAIRY	4753	1960971	3412M-007004	9955 E AVENUE F-8	LANCASTER	93534	January, 2007	01/16/07	TOU-PA-5	\$1,643.24	20,675	32.3	32		
HIGH DESERT DAIRY	4753	1960971	3412M-007004	9955 E AVENUE F-8	LANCASTER	93534	February, 2007	02/14/07	TOU-PA-5	\$1,457.45	18,140	30.4	29		
HIGH DESERT DAIRY	4753	1960971	3412M-007004	9955 E AVENUE F-8	LANCASTER	93534	March, 2007	03/19/07	TOU-PA-5	\$1,461.66	20,407	28.1	33		
HIGH DESERT DAIRY	4753	1960971	3412M-007004	9955 E AVENUE F-8	LANCASTER	93534	April, 2007	04/16/07	TOU-PA-5	\$1,082.12	13,270	29.6	28		
HIGH DESERT DAIRY	4753	1960971	3412M-007004	9955 E AVENUE F-8	LANCASTER	93534	May, 2007	05/15/07	TOU-PA-5	\$814.81	7,866	32.7	29		
HIGH DESERT DAIRY	4753	1960971	3412M-007004	9955 E AVENUE F-8	LANCASTER	93534	June, 2007	06/14/07	TOU-PA-5	\$1,206.96	13,055	33.2	30		
HIGH DESERT DAIRY	4753	1960971	3412M-007004	9955 E AVENUE F-8	LANCASTER	93534	July, 2007	07/16/07	TOU-PA-5	\$1,623.08	16,032	32.2	32		
HIGH DESERT DAIRY	4753	1960971	3412M-007004	9955 E AVENUE F-8	LANCASTER	93534	August, 2007	08/15/07	TOU-PA-5	\$1,829.80	19,849	30.6	30		
HIGH DESERT DAIRY	4753	1960971	3412M-007004	9955 E AVENUE F-8	LANCASTER	93534	September, 2007	09/13/07	TOU-PA-5	\$1,770.60	19,294	31.4	29		
HIGH DESERT DAIRY	4753	1960971	3412M-007004	9955 E AVENUE F-8	LANCASTER	93534	October, 2007	10/16/07	TOU-PA-5	\$1,319.43	21,548	30.1	33		
HIGH DESERT DAIRY	4753	1960971	3412M-007004	9955 E AVENUE F-8	LANCASTER	93534	November, 2007	11/15/07	TOU-PA-5	\$1,424.89	18,355	30.1	30		
HIGH DESERT DAIRY	4753	1960971	3412M-007004	9955 E AVENUE F-8	LANCASTER	93534	December, 2007	12/17/07	TOU-PA-5	\$1,438.31	19,017	29.6	32	207,004	410.4
HIGH DESERT DAIRY	4753	1960971	3412M-007004	9955 E AVENUE F-8	LANCASTER	93534	January, 2008	01/17/08	TOU-PA-5	\$1,403.27	18,406	29.0	31		
HIGH DESERT DAIRY	4753	1960971	3412M-007004	9955 E AVENUE F-8	LANCASTER	93534	February, 2008	02/14/08	TOU-PA-5	\$1,290.03	16,678	27.9	28		
HIGH DESERT DAIRY	4753	1960971	3412M-007004	9955 E AVENUE F-8	LANCASTER	93534	March, 2008	03/17/08	TOU-PA-5	\$1,408.58	19,299	28.1	32		

HDD000203

High Desert Dairy
 Corner well - S/A #001-9609-71
 Billing History 2000-2012

HIGH DESERT DAIRY	4753	1960971	3412M-007004	9955 E AVENUE F-8	LANCASTER	93534	April, 2008	04/16/08	TOU-PA-B	\$1,350.70	17,982	27.6	30		
HIGH DESERT DAIRY	4753	1960971	3412M-007004	9955 E AVENUE F-8	LANCASTER	93534	May, 2008	05/15/08	TOU-PA-B	\$689.79	4,941	23.8	29		
HIGH DESERT DAIRY	4753	1960971	3412M-007004	9955 E AVENUE F-8	LANCASTER	93534	June, 2008	06/16/08	TOU-PA-B	\$1,277.15	13,111	31.3	32		
HIGH DESERT DAIRY	4753	1960971	3412M-007004	9955 E AVENUE F-8	LANCASTER	93534	July, 2008	07/16/08	TOU-PA-B	\$1,401.35	12,042	31.4	30		
HIGH DESERT DAIRY	4753	1960971	3412M-007004	9955 E AVENUE F-8	LANCASTER	93534	August, 2008	08/14/08	TOU-PA-B	\$1,755.04	17,455	27.7	29		
HIGH DESERT DAIRY	4753	1960971	3412M-007004	9955 E AVENUE F-8	LANCASTER	93534	September, 2008	09/16/08	TOU-PA-B	\$1,854.39	19,180	28.8	32		
HIGH DESERT DAIRY	4753	1960971	3412M-007004	9955 E AVENUE F-8	LANCASTER	93534	October, 2008	10/16/08	TOU-PA-B	\$1,711.40	18,267	29.1	31		
HIGH DESERT DAIRY	4753	1960971	3412M-007004	9955 E AVENUE F-8	LANCASTER	93534	November, 2008	11/14/08	TOU-PA-B	\$1,437.67	17,255	27.6	29		
HIGH DESERT DAIRY	4753	1960971	3412M-007004	9955 E AVENUE F-8	LANCASTER	93534	December, 2008	12/17/08	TOU-PA-B	\$1,585.25	19,185	27.1	33	193,810	383.0
HIGH DESERT DAIRY	4753	1960971	3412M-007004	9955 E AVENUE F-8	LANCASTER	93534	January, 2009	01/16/09	TOU-PA-B	\$1,453.51	17,416	29.6	30		
HIGH DESERT DAIRY	4753	1960971	3412M-007004	9955 E AVENUE F-8	LANCASTER	93534	February, 2009	02/17/09	TOU-PA-B	\$1,576.68	19,157	30.9	32		
HIGH DESERT DAIRY	4753	1960971	3412M-007004	9955 E AVENUE F-8	LANCASTER	93534	March, 2009	03/18/09	TOU-PA-B	\$1,449.77	17,474	27.6	29		
HIGH DESERT DAIRY	4753	1960971	3412M-007004	9955 E AVENUE F-8	LANCASTER	93534	April, 2009	04/17/09	TOU-PA-B	\$1,389.37	16,703	28.0	30		
HIGH DESERT DAIRY	4753	1960971	3412M-007004	9955 E AVENUE F-8	LANCASTER	93534	May, 2009	05/18/09	TOU-PA-B	\$637.93	5,244	36.1	31		
HIGH DESERT DAIRY	4753	1960971	3412M-007004	9955 E AVENUE F-8	LANCASTER	93534	June, 2009	06/17/09	TOU-PA-B	\$840.49	5,909	29.7	30		
HIGH DESERT DAIRY	4753	1960971	3412M-007004	9955 E AVENUE F-8	LANCASTER	93534	July, 2009	07/17/09	TOU-PA-B	\$624.55	5,280	9.7	30		
HIGH DESERT DAIRY	4753	1960971	3412M-007004	9955 E AVENUE F-8	LANCASTER	93534	August, 2009	08/17/09	TOU-PA-B	\$1,011.30	6,756	29.4	31		
HIGH DESERT DAIRY	4753	1960971	3412M-007004	9955 E AVENUE F-8	LANCASTER	93534	September, 2009	09/16/09	TOU-PA-B	\$1,860.53	18,757	29.7	30		
HIGH DESERT DAIRY	4753	1960971	3412M-007004	9955 E AVENUE F-8	LANCASTER	93534	October, 2009	10/19/09	TOU-PA-B	\$1,825.67	21,011	28.9	33		
HIGH DESERT DAIRY	4753	1960971	3412M-007004	9955 E AVENUE F-8	LANCASTER	93534	November, 2009	11/18/09	TOU-PA-B	\$1,244.74	14,816	28.2	30		
HIGH DESERT DAIRY	4753	1960971	3412M-007004	9955 E AVENUE F-8	LANCASTER	93534	December, 2009	12/17/09	TOU-PA-B	\$1,081.01	12,507	25.2	29	181,030	318.2
HIGH DESERT DAIRY	4753	1960971	3412M-007004	9955 E AVENUE F-8	LANCASTER	93534	January, 2010	01/18/10	TOU-PA-B	\$1,138.51	14,487	24.0	32		
HIGH DESERT DAIRY	4753	1960971	3412M-007004	9955 E AVENUE F-8	LANCASTER	93534	February, 2010	02/17/10	TOU-PA-B	\$1,101.87	14,378	24.5	30		
HIGH DESERT DAIRY	4753	1960971	3412M-007004	9955 E AVENUE F-8	LANCASTER	93534	March, 2010	03/18/10	TOU-PA-B	\$1,157.75	14,416	23.8	29		
HIGH DESERT DAIRY	4753	1960971	3412M-007004	9955 E AVENUE F-8	LANCASTER	93534	April, 2010	04/19/10	TOU-PA-B	\$518.67	5,329	9.3	32		
HIGH DESERT DAIRY	4753	1960971	3412M-007004	9955 E AVENUE F-8	LANCASTER	93534	May, 2010	05/17/10	TOU-PA-B	\$712.89	6,552	24.2	28		
HIGH DESERT DAIRY	4753	1960971	3412M-007004	9955 E AVENUE F-8	LANCASTER	93534	June, 2010	06/16/10	TOU-PA-B	\$724.44	5,421	24.2	30		
HIGH DESERT DAIRY	4753	1960971	3412M-007004	9955 E AVENUE F-8	LANCASTER	93534	July, 2010	07/16/10	TOU-PA-B	\$705.89	5,455	10.9	30		
HIGH DESERT DAIRY	4753	1960971	3412M-007004	9955 E AVENUE F-8	LANCASTER	93534	August, 2010	08/16/10	TOU-PA-B	\$872.00	5,921	23.8	31		
HIGH DESERT DAIRY	4753	1960971	3412M-007004	9955 E AVENUE F-8	LANCASTER	93534	September, 2010	09/15/10	TOU-PA-B	\$714.36	5,514	9.6	30		
HIGH DESERT DAIRY	4753	1960971	3412M-007004	9955 E AVENUE F-8	LANCASTER	93534	October, 2010	10/15/10	TOU-PA-B	\$746.75	5,390	19.1	30		
HIGH DESERT DAIRY	4753	1960971	3412M-007004	9955 E AVENUE F-8	LANCASTER	93534	November, 2010	11/16/10	TOU-PA-B	\$1,186.32	14,113	25.0	32		
HIGH DESERT DAIRY	4753	1960971	3412M-007004	9955 E AVENUE F-8	LANCASTER	93534	December, 2010	12/16/10	TOU-PA-B	\$1,259.06	15,473	25.6	30	112,449	222.2
HIGH DESERT DAIRY	4753	1960971	3412M-007004	9955 E AVENUE F-8	LANCASTER	93534	January, 2011	01/17/11	TOU-PA-B	\$1,317.16	16,459	23.7	32		
HIGH DESERT DAIRY	4753	1960971	3412M-007004	9955 E AVENUE F-8	LANCASTER	93534	February, 2011	02/15/11	TOU-PA-B	\$1,242.11	14,916	24.7	29		
HIGH DESERT DAIRY	4753	1960971	3412M-007004	9955 E AVENUE F-8	LANCASTER	93534	March, 2011	03/17/11	TOU-PA-B	\$1,262.82	15,285	24.6	30		
HIGH DESERT DAIRY	4753	1960971	3412M-007004	9955 E AVENUE F-8	LANCASTER	93534	April, 2011	04/15/11	TOU-PA-B	\$1,183.72	14,129	26.4	29		
HIGH DESERT DAIRY	4753	1960971	3412M-007004	9955 E AVENUE F-8	LANCASTER	93534	May, 2011	06/16/11	TOU-PA-B	\$675.56	7,290	12.9	31		
HIGH DESERT DAIRY	4753	1960971	3412M-007004	9955 E AVENUE F-8	LANCASTER	93534	June, 2011	06/15/11	TOU-PA-B	\$738.01	7,143	12.8	30		
HIGH DESERT DAIRY	4753	1960971	3412M-007004	9955 E AVENUE F-8	LANCASTER	93534	July, 2011	07/15/11	TOU-PA-B	\$678.01	7,432	26.6	30		
HIGH DESERT DAIRY	4753	1960971	3412M-007004	9955 E AVENUE F-8	LANCASTER	93534	August, 2011	08/15/11	TOU-PA-B	\$885.00	7,774	26.4	31		
HIGH DESERT DAIRY	4753	1960971	3412M-007004	9955 E AVENUE F-8	LANCASTER	93534	September, 2011	09/15/11	TOU-PA-B	\$849.04	7,574	12.6	31		
HIGH DESERT DAIRY	4753	1960971	3412M-007004	9955 E AVENUE F-8	LANCASTER	93534	October, 2011	10/18/11	TOU-PA-B	\$935.76	7,748	25.7	33		
HIGH DESERT DAIRY	4753	1960971	3412M-007004	9955 E AVENUE F-8	LANCASTER	93534	November, 2011	11/17/11	TOU-PA-B	\$709.56	6,780	25.5	30		
HIGH DESERT DAIRY	4753	1960971	3412M-007004	9955 E AVENUE F-8	LANCASTER	93534	December, 2011	12/16/11	TOU-PA-B	\$587.83	6,469	13.6	29	119,005	235.2
HIGH DESERT DAIRY	4753	1960971	3412M-007004	9955 E AVENUE F-8	LANCASTER	93534	January, 2012	01/18/12	TOU-PA-B	\$717.46	7,476	25.8	33		
HIGH DESERT DAIRY	4753	1960971	3412M-007004	9955 E AVENUE F-8	LANCASTER	93534	February, 2012	02/16/12	TOU-PA-B	\$1,045.05	13,429	32.0	29		
HIGH DESERT DAIRY	4753	1960971	3412M-007004	9955 E AVENUE F-8	LANCASTER	93534	March, 2012	03/19/12	TOU-PA-B	\$1,376.82	20,662	31.3	32		
HIGH DESERT DAIRY	4753	1960971	3412M-007004	9955 E AVENUE F-8	LANCASTER	93534	April, 2012	04/17/12	TOU-PA-B	\$1,244.10	17,363	32.1	29		
HIGH DESERT DAIRY	4753	1960971	3412M-007004	9955 E AVENUE F-8	LANCASTER	93534	May, 2012	05/13/12	TOU-PA-B	\$1,184.13	15,947	32.4	29		

HDD000204

High Desert Dairy
 Cornerwell - SA #001-9609-71
 Billing History 2000-2012

HIGH DESERT DAIRY	4753	1960971	3412M-007004	9955 E AVENUE F-8	LANCASTER	93534	June, 2012	06/15/12	TOU-PA-B	\$1,000.62	10,249	32.4	30		
HIGH DESERT DAIRY	4753	1960971	3412M-007004	9955 E AVENUE F-8	LANCASTER	93534	July, 2012	07/17/12	TOU-PA-B	\$1,901.24	19,510	33.0	32		
HIGH DESERT DAIRY	4753	1960971	3412M-007004	9955 E AVENUE F-8	LANCASTER	93534	August, 2012	08/15/12	TOU-PA-B	\$1,991.12	20,910	32.0	29		
HIGH DESERT DAIRY	4753	1960971	3412M-007004	9955 E AVENUE F-8	LANCASTER	93534	September, 2012	09/14/12	TOU-PA-B	\$1,799.18	18,037	32.0	30		
HIGH DESERT DAIRY	4753	1960971	3412M-007004	9955 E AVENUE F-8	LANCASTER	93534	October, 2012	10/16/12	TOU-PA-B	\$1,543.52	17,163	33.0	32		
HIGH DESERT DAIRY	4753	1960971	3412M-007004	9955 E AVENUE F-8	LANCASTER	93534	November, 2012	11/15/12	TOU-PA-B	\$1,285.56	17,496	32.0	30	178,223	388.3

AF produced is based on the 2006 Pump Test: 506 kWh/AF; 2012 AF produced is based on 2012 Pump Test 489 kWh/AF

HDD000205

High Desert Dairy
Laka N Wheel- SIA #025-9251-82
Billing History 2000-2012

Customer Name	Cust Num	Serv Acct Num	Meter Num	Street Addr	City Name	Zip	Billing Mnth	Meter Read Date	Strat Rate	Bill Amt	KWH Usage	Maximum KW	Billing Days	Total KWH / year	AF Produced / year
WHEELERWILLIAMS			255000-182132	75TH ST E	LANCASTER	93535	January, 2000	01/13/00	PA-1		0	0.0	30		
WHEELERWILLIAMS			255000-182132	75TH ST E	LANCASTER	93535	February, 2000	02/14/00	PA-1		10,208	166.7	29		
WHEELERWILLIAMS			255000-182132	75TH ST E	LANCASTER	93535	March, 2000	03/15/00	PA-1		11,510	71.1	29		
WHEELERWILLIAMS			255000-182132	75TH ST E	LANCASTER	93535	April, 2000	04/13/00	PA-1		6,334	71.1	29		
WHEELERWILLIAMS			255000-182132	75TH ST E	LANCASTER	93535	May, 2000	05/11/00	PA-1		14,120	70.8	28		
WHEELERWILLIAMS			255000-182132	75TH ST E	LANCASTER	93535	June, 2000	06/12/00	PA-1		25,353	70.6	22		
WHEELERWILLIAMS			255000-182132	75TH ST E	LANCASTER	93535	July, 2000	07/12/00	PA-1		35,522	71.3	30		
WHEELERWILLIAMS			255000-182132	75TH ST E	LANCASTER	93535	August, 2000	08/11/00	PA-1		6,714	72.4	30		
WHEELERWILLIAMS			255000-182132	75TH ST E	LANCASTER	93535	September, 2000	09/13/00	PA-1		0	0.0	32		
WHEELERWILLIAMS			255000-182132	75TH ST E	LANCASTER	93535	October, 2000	10/11/00	PA-1		0	0.0	28		
WHEELERWILLIAMS			255000-182132	75TH ST E	LANCASTER	93535	November, 2000	11/13/00	PA-1		5	0.0	23		
WHEELERWILLIAMS			255000-182132	75TH ST E	LANCASTER	93535	December, 2000	12/13/00	PA-1		0	0.0	30	113,934	179.7
WHEELERWILLIAMS			256000-182132	75TH ST E	LANCASTER	93535	January, 2001	01/12/01	PA-1		0	0.0	30		
WHEELERWILLIAMS			256000-182132	75TH ST E	LANCASTER	93535	February, 2001	02/12/01	PA-1		0	0.0	31		
WHEELERWILLIAMS			256000-182132	75TH ST E	LANCASTER	93535	March, 2001	03/15/01	PA-1		5,550	73.8	31		
WHEELERWILLIAMS			256000-182132	75TH ST E	LANCASTER	93535	April, 2001	04/12/01	PA-1		2,214	73.6	26		
WHEELERWILLIAMS			256000-182132	75TH ST E	LANCASTER	93535	April, 2001	04/19/01	PA-1		0	0.0	7		
WHEELERWILLIAMS			256000-182132	75TH ST E	LANCASTER	93535	May, 2001	05/15/01	TOU-PA-A		3,680	14.9	28		
WHEELERWILLIAMS			256000-182132	75TH ST E	LANCASTER	93535	June, 2001	06/12/01	TOU-PA-A		3,808	14.9	28		
WHEELERWILLIAMS			256000-182132	75TH ST E	LANCASTER	93535	July, 2001	07/12/01	TOU-PA-A		35,723	73.5	31		
WHEELERWILLIAMS			256000-182132	75TH ST E	LANCASTER	93535	August, 2001	08/16/01	TOU-PA-A		15,354	72.2	28		
WHEELERWILLIAMS			256000-182132	75TH ST E	LANCASTER	93535	September, 2001	09/12/01	TOU-PA-A		27,919	72.3	33		
WHEELERWILLIAMS			256000-182132	75TH ST E	LANCASTER	93535	October, 2001	10/11/01	TOU-PA-A		11,915	71.5	29		
WHEELERWILLIAMS			256000-182132	75TH ST E	LANCASTER	93535	November, 2001	11/12/01	TOU-PA-A		4,511	71.8	32		
WHEELERWILLIAMS			256000-182132	75TH ST E	LANCASTER	93535	December, 2001	12/13/01	TOU-PA-A		0	0.0	31	131,674	176.1
WHEELERWILLIAMS			256000-182132	75TH ST E	LANCASTER	93535	January, 2002	01/14/02	TOU-PA-A		0	0.0	22		
WHEELERWILLIAMS			256000-182132	75TH ST E	LANCASTER	93535	February, 2002	02/12/02	TOU-PA-A		250	69.5	26		
WHEELERWILLIAMS			256000-182132	75TH ST E	LANCASTER	93535	March, 2002	03/14/02	TOU-PA-A		7,037	73.1	30		
WHEELERWILLIAMS			256000-182132	75TH ST E	LANCASTER	93535	April, 2002	04/12/02	TOU-PA-A		13,010	74.3	29		
WHEELERWILLIAMS			256000-182132	75TH ST E	LANCASTER	93535	May, 2002	05/14/02	TOU-PA-A		25,373	72.4	32		
WHEELERWILLIAMS			256000-182132	75TH ST E	LANCASTER	93535	June, 2002	06/12/02	TOU-PA-A		15,849	71.1	29		
WHEELERWILLIAMS			256000-182132	75TH ST E	LANCASTER	93535	July, 2002	07/12/02	TOU-PA-A		20,462	71.9	30		
WHEELERWILLIAMS			256000-182132	75TH ST E	LANCASTER	93535	August, 2002	08/12/02	TOU-PA-A		27,219	71.3	31	109,238	172.3
VAN DAM FARMS			256000-182132	75TH ST E	LANCASTER	93535	March, 2004	03/16/04	PA-1		15,651	78.0	14		
VAN DAM FARMS			256000-182132	75TH ST E	LANCASTER	93535	April, 2004	04/15/04	PA-1		23,350	48.2	29		
VAN DAM FARMS			256000-182132	75TH ST E	LANCASTER	93535	May, 2004	05/13/04	PA-1		29,423	74.4	30		
VAN DAM FARMS			256000-182132	75TH ST E	LANCASTER	93535	June, 2004	06/14/04	PA-1		908	71.4	32		
VAN DAM FARMS			256000-182132	75TH ST E	LANCASTER	93535	July, 2004	07/14/04	PA-1		1,042	70.5	30		
VAN DAM FARMS			256000-182132	75TH ST E	LANCASTER	93535	August, 2004	08/12/04	PA-1		0	0.0	29		
VAN DAM FARMS			256000-182132	75TH ST E	LANCASTER	93535	September, 2004	09/15/04	PA-1		4,731	72.1	32		
VAN DAM FARMS			256000-182132	75TH ST E	LANCASTER	93535	October, 2004	10/13/04	PA-1		25,124	73.4	30		
VAN DAM FARMS			256000-182132	75TH ST E	LANCASTER	93535	November, 2004	11/12/04	TOU-PA-A		1,525	71.6	30		
VAN DAM FARMS			256000-182132	75TH ST E	LANCASTER	93535	December, 2004	12/15/04	TOU-PA-A		0	0.0	31	103,387	133.1
VAN DAM FARMS			256000-182132	75TH ST E	LANCASTER	93535	January, 2005	01/14/05	TOU-PA-A		18,316	71.7	32		
VAN DAM FARMS			256000-182132	75TH ST E	LANCASTER	93535	February, 2005	02/14/05	TOU-PA-A		0	0.0	31		
VAN DAM FARMS			256000-182132	75TH ST E	LANCASTER	93535	March, 2005	03/16/05	TOU-PA-A		0	0.0	30		
VAN DAM FARMS			256000-182132	75TH ST E	LANCASTER	93535	April, 2005	04/14/05	TOU-PA-A		7,403	71.2	29		
VAN DAM FARMS			256000-182132	75TH ST E	LANCASTER	93535	May, 2005	05/13/05	TOU-PA-A		26,157	70.9	29		
VAN DAM FARMS			256000-182132	75TH ST E	LANCASTER	93535	June, 2005	06/14/05	TOU-PA-A		8,474	70.5	32		
VAN DAM FARMS			256000-182132	75TH ST E	LANCASTER	93535	July, 2005	07/13/05	TOU-PA-A		25,866	70.3	29		
VAN DAM FARMS			256000-182132	75TH ST E	LANCASTER	93535	August, 2005	08/11/05	TOU-PA-A		21,949	70.1	29		
VAN DAM FARMS			256000-182132	75TH ST E	LANCASTER	93535	September, 2005	09/13/05	TOU-PA-A		34,401	72.3	33		
VAN DAM FARMS			256000-182132	75TH ST E	LANCASTER	93535	October, 2005	10/13/05	TOU-PA-A		24,089	75.4	30		
VAN DAM FARMS			256000-182132	75TH ST E	LANCASTER	93535	November, 2005	11/09/05	TOU-PA-A		3,811	72.4	27		
HIGH DESERT DAIRY	4753	23926182	256000-182132	75TH ST E	LANCASTER	93535	November, 2005	11/15/05	PA-1	\$75.95	0	0.0	5		
HIGH DESERT DAIRY	4753	23926182	256000-182132	75TH ST E	LANCASTER	93535	December, 2005	12/14/05	PA-1	\$792.46	3,571	71.0	29	171,216	270.1
HIGH DESERT DAIRY	4753	23926182	256000-182132	75TH ST E	LANCASTER	93535	January, 2006	01/16/06	TOU-PA-A	\$390.80	534	72.9	32		
HIGH DESERT DAIRY	4753	23926182	256000-182132	75TH ST E	LANCASTER	93535	February, 2006	02/14/06	TOU-PA-A	\$514.24	1,501	71.9	29		
HIGH DESERT DAIRY	4753	23926182	256000-182132	75TH ST E	LANCASTER	93535	March, 2006	03/15/06	TOU-PA-A	\$2,611.75	18,804	71.8	29		

HDD000206

High Desert Dairy
Lake N Well- S/A 4028 9201-02
Billing History 2000-2012

HIGH DESERT DAIRY	4753	26026182	256000-182132	75TH ST E	LANCASTER	93555	April, 2006	04/14/06	TOU-PA-A	\$2,853.46	24,117	72.6	30		
HIGH DESERT DAIRY	4753	26026182	256000-182132	75TH ST E	LANCASTER	93555	May, 2006	05/15/06	TOU-PA-A	\$2,584.72	23,972	72.4	31		
HIGH DESERT DAIRY	4753	26026182	256000-182132	75TH ST E	LANCASTER	93555	June, 2006	06/14/06	TOU-PA-A	\$2,713.58	22,673	70.6	30		
HIGH DESERT DAIRY	4753	26026182	256000-182132	75TH ST E	LANCASTER	93555	July, 2006	07/14/06	TOU-PA-A	\$4,285.92	33,573	70.6	30		
HIGH DESERT DAIRY	4753	26026182	256000-182132	75TH ST E	LANCASTER	93555	August, 2006	08/14/06	TOU-PA-A	\$3,564.77	24,456	70.6	31		
HIGH DESERT DAIRY	4753	26026182	256000-182132	75TH ST E	LANCASTER	93555	September, 2006	09/13/06	TOU-PA-A	\$3,794.27	27,261	70.1	30		
HIGH DESERT DAIRY	4753	26026182	256000-182132	75TH ST E	LANCASTER	93555	October, 2006	10/13/06	TOU-PA-A	\$3,262.53	20,455	69.0	30		
HIGH DESERT DAIRY	4753	26026182	256000-182132	75TH ST E	LANCASTER	93555	November, 2006	11/14/06	TOU-PA-A	\$2,121.65	19,113	69.2	32		
HIGH DESERT DAIRY	4753	26026182	256000-182132	75TH ST E	LANCASTER	93555	December, 2006	12/14/06	TOU-PA-A	\$482.42	1,029	68.7	30	262,133	413.5
HIGH DESERT DAIRY	4753	26026182	256000-182132	75TH ST E	LANCASTER	93555	January, 2007	01/12/07	TOU-PA-A	\$604.76	3,120	69.6	29		
HIGH DESERT DAIRY	4753	26026182	256000-182132	75TH ST E	LANCASTER	93555	February, 2007	02/12/07	TOU-PA-A	\$393.23	0	0.0	31		
HIGH DESERT DAIRY	4753	26026182	256000-182132	75TH ST E	LANCASTER	93555	March, 2007	03/15/07	TOU-PA-A	\$1,428.27	12,544	70.3	31		
HIGH DESERT DAIRY	4753	26026182	256000-182132	75TH ST E	LANCASTER	93555	April, 2007	04/12/07	TOU-PA-A	\$2,162.25	22,162	72.0	29		
HIGH DESERT DAIRY	4753	26026182	256000-182132	75TH ST E	LANCASTER	93555	May, 2007	05/14/07	TOU-PA-A	\$3,995.50	45,355	72.4	31		
HIGH DESERT DAIRY	4753	26026182	256000-182132	75TH ST E	LANCASTER	93555	June, 2007	06/12/07	TOU-PA-A	\$3,065.02	35,274	70.8	29		
HIGH DESERT DAIRY	4753	26026182	256000-182132	75TH ST E	LANCASTER	93555	July, 2007	07/12/07	TOU-PA-A	\$1,942.75	13,230	72.4	30		
HIGH DESERT DAIRY	4753	26026182	256000-182132	75TH ST E	LANCASTER	93555	August, 2007	08/13/07	TOU-PA-A	\$1,853.81	14,784	69.2	29		
HIGH DESERT DAIRY	4753	26026182	256000-182132	75TH ST E	LANCASTER	93555	September, 2007	09/11/07	TOU-PA-A	\$2,767.64	23,677	69.3	32		
HIGH DESERT DAIRY	4753	26026182	256000-182132	75TH ST E	LANCASTER	93555	October, 2007	10/11/07	TOU-PA-A	\$2,628.47	27,050	70.1	30		
HIGH DESERT DAIRY	4753	26026182	256000-182132	75TH ST E	LANCASTER	93555	November, 2007	11/13/07	TOU-PA-A	\$2,157.78	10,895	70.6	33		
HIGH DESERT DAIRY	4753	26026182	256000-182132	75TH ST E	LANCASTER	93555	December, 2007	12/12/07	TOU-PA-A	\$741.53	492	68.5	29	220,153	353.0
HIGH DESERT DAIRY	4753	26026182	256000-182132	75TH ST E	LANCASTER	93555	January, 2008	01/14/08	TOU-PA-A	\$478.92	453	69.3	30		
HIGH DESERT DAIRY	4753	26026182	256000-182132	75TH ST E	LANCASTER	93555	February, 2008	02/12/08	TOU-PA-A	\$487.97	0	0.0	28		
HIGH DESERT DAIRY	4753	26026182	256000-182132	75TH ST E	LANCASTER	93555	March, 2008	03/13/08	TOU-PA-A	\$1,687.95	15,115	72.6	30		
HIGH DESERT DAIRY	4753	26026182	256000-182132	75TH ST E	LANCASTER	93555	April, 2008	04/15/08	TOU-PA-A	\$2,462.69	25,635	72.9	33		
HIGH DESERT DAIRY	4753	26026182	256000-182132	75TH ST E	LANCASTER	93555	May, 2008	05/14/08	TOU-PA-A	\$1,725.23	14,327	71.1	29		
HIGH DESERT DAIRY	4753	26026182	256000-182132	75TH ST E	LANCASTER	93555	June, 2008	06/13/08	TOU-PA-A	\$2,343.42	24,884	71.1	31		
HIGH DESERT DAIRY	4753	26026182	256000-182132	75TH ST E	LANCASTER	93555	July, 2008	07/14/08	TOU-PA-A	\$2,863.61	30,772	70.3	31		
HIGH DESERT DAIRY	4753	26026182	256000-182132	75TH ST E	LANCASTER	93555	August, 2008	08/13/08	TOU-PA-A	\$3,239.21	34,915	70.1	29		
HIGH DESERT DAIRY	4753	26026182	256000-182132	75TH ST E	LANCASTER	93555	September, 2008	09/12/08	TOU-PA-A	\$1,521.94	14,491	69.4	33		
HIGH DESERT DAIRY	4753	26026182	256000-182132	75TH ST E	LANCASTER	93555	October, 2008	10/14/08	TOU-PA-A	\$2,069.97	20,403	69.7	32		
HIGH DESERT DAIRY	4753	26026182	256000-182132	75TH ST E	LANCASTER	93555	November, 2008	11/12/08	TOU-PA-A	\$1,168.50	8,658	69.6	29		
HIGH DESERT DAIRY	4753	26026182	256000-182132	75TH ST E	LANCASTER	93555	December, 2008	12/15/08	TOU-PA-A	\$465.16	7	15.6	33	168,636	299.4
HIGH DESERT DAIRY	4753	26026182	256000-182132	75TH ST E	LANCASTER	93555	January, 2009	01/14/09	TOU-PA-A	\$464.91	0	0.0	30		
HIGH DESERT DAIRY	4753	26026182	256000-182132	75TH ST E	LANCASTER	93555	February, 2009	02/13/09	TOU-PA-A	\$530.51	608	61.6	30		
HIGH DESERT DAIRY	4753	26026182	256000-182132	75TH ST E	LANCASTER	93555	March, 2009	03/11/09	TOU-PA-A	\$1,867.37	19,385	71.9	32		
HIGH DESERT DAIRY	4753	26026182	256000-182132	75TH ST E	LANCASTER	93555	April, 2009	04/15/09	TOU-PA-A	\$2,911.74	33,675	72.9	29		
HIGH DESERT DAIRY	4753	26026182	256000-182132	75TH ST E	LANCASTER	93555	May, 2009	05/14/09	TOU-PA-A	\$2,423.04	25,701	70.4	29		
HIGH DESERT DAIRY	4753	26026182	256000-182132	75TH ST E	LANCASTER	93555	June, 2009	06/16/09	TOU-PA-A	\$2,459.62	25,920	71.5	32		
HIGH DESERT DAIRY	4753	26026182	256000-182132	75TH ST E	LANCASTER	93555	July, 2009	07/16/09	TOU-PA-A	\$3,099.44	34,793	71.9	30		
HIGH DESERT DAIRY	4753	26026182	256000-182132	75TH ST E	LANCASTER	93555	August, 2009	08/13/09	TOU-PA-A	\$3,301.95	35,490	71.2	29		
HIGH DESERT DAIRY	4753	26026182	256000-182132	75TH ST E	LANCASTER	93555	September, 2009	09/15/09	TOU-PA-A	\$2,392.58	24,971	70.3	33		
HIGH DESERT DAIRY	4753	26026182	256000-182132	75TH ST E	LANCASTER	93555	October, 2009	10/16/09	TOU-PA-A	\$2,046.30	20,039	69.7	30		
HIGH DESERT DAIRY	4753	26026182	256000-182132	75TH ST E	LANCASTER	93555	November, 2009	11/18/09	TOU-PA-A	\$1,726.93	16,644	69.7	32		
HIGH DESERT DAIRY	4753	26026182	256000-182132	75TH ST E	LANCASTER	93555	December, 2009	12/15/09	TOU-PA-A	\$519.30	0	0.0	28	233,832	373.2
HIGH DESERT DAIRY	4753	26026182	256000-182132	75TH ST E	LANCASTER	93555	January, 2010	01/14/10	TOU-PA-A	\$519.72	0	0.0	30		
HIGH DESERT DAIRY	4753	26026182	256000-182132	75TH ST E	LANCASTER	93555	February, 2010	02/19/10	TOU-PA-A	\$421.30	20	49.7	30		
HIGH DESERT DAIRY	4753	26026182	256000-182132	75TH ST E	LANCASTER	93555	March, 2010	03/17/10	TOU-PA-A	\$476.76	4,412	71.4	28		
HIGH DESERT DAIRY	4753	26026182	256000-182132	75TH ST E	LANCASTER	93555	April, 2010	04/15/10	TOU-PA-A	\$2,143.31	22,475	71.7	28		
HIGH DESERT DAIRY	4753	26026182	256000-182132	75TH ST E	LANCASTER	93555	May, 2010	05/13/10	TOU-PA-A	\$2,700.13	30,056	70.0	28		
HIGH DESERT DAIRY	4753	26026182	256000-182132	75TH ST E	LANCASTER	93555	June, 2010	06/16/10	TOU-PA-A	\$2,185.22	21,830	69.6	33		
HIGH DESERT DAIRY	4753	26026182	256000-182132	75TH ST E	LANCASTER	93555	July, 2010	07/14/10	TOU-PA-A	\$3,740.78	32,925	70.7	29		
HIGH DESERT DAIRY	4753	26026182	256000-182132	75TH ST E	LANCASTER	93555	August, 2010	08/12/10	TOU-PA-A	\$2,996.47	25,510	69.6	29		
HIGH DESERT DAIRY	4753	26026182	256000-182132	75TH ST E	LANCASTER	93555	September, 2010	09/13/10	TOU-PA-A	\$4,631.76	33,121	69.2	32		
HIGH DESERT DAIRY	4753	26026182	256000-182132	75TH ST E	LANCASTER	93555	October, 2010	10/13/10	TOU-PA-A	\$2,357.64	24,944	69.4	33		
HIGH DESERT DAIRY	4753	26026182	256000-182132	75TH ST E	LANCASTER	93555	November, 2010	11/15/10	TOU-PA-A	\$2,242.14	27,466	67.0	33		
HIGH DESERT DAIRY	4753	26026182	256000-182132	75TH ST E	LANCASTER	93555	December, 2010	12/15/10	TOU-PA-A	\$128.47	0	0.0	30	222,901	351.6
HIGH DESERT DAIRY	4753	26026182	256000-182132	75TH ST E	LANCASTER	93555	January, 2011	01/14/11	TOU-PA-B	\$128.47	0	0.0	30		
HIGH DESERT DAIRY	4753	26026182	256000-182132	75TH ST E	LANCASTER	93555	February, 2011	02/11/11	TOU-PA-B	\$674.89	110	68.0	28		
HIGH DESERT DAIRY	4753	26026182	256000-182132	75TH ST E	LANCASTER	93555	March, 2011	03/15/11	TOU-PA-B	\$1,890.38	18,618	72.4	32		

HDD000207

High Desert Dairy
 Lake N West- S/A #090 925' 82
 Billing History 2000-2012

HIGH DESERT DAIRY	4753	25926182	259200-182132	75TH ST E	LANCASTER	93555	April, 2011	04/13/11	TOU-PA-B-I	\$1,316.24	9,513	69.0	29		
HIGH DESERT DAIRY	4753	25926182	259200-182132	75TH ST E	LANCASTER	93555	May, 2011	05/12/11	TOU-PA-B-I	\$1,890.05	15,181	80.9	29		
HIGH DESERT DAIRY	4753	25926182	259200-182132	75TH ST E	LANCASTER	93555	June, 2011	06/15/11	TOU-PA-B-I	\$2,984.11	98,871	71.7	32		
HIGH DESERT DAIRY	4753	25926182	259200-182132	75TH ST E	LANCASTER	93555	July, 2011	07/13/11	TOU-PA-B-I	\$2,678.54	29,288	75.2	30		
HIGH DESERT DAIRY	4753	25926182	259200-182132	75TH ST E	LANCASTER	93555	August, 2011	08/12/11	TOU-PA-B-I	\$2,163.13	10,640	69.3	30		
HIGH DESERT DAIRY	4753	25926182	259200-182132	75TH ST E	LANCASTER	93555	September, 2011	09/13/11	TOU-PA-B-I	\$2,934.42	40,323	70.7	32		
HIGH DESERT DAIRY	4753	25926182	259200-182132	75TH ST E	LANCASTER	93555	October, 2011	10/14/11	TOU-PA-B-I	\$1,464.82	6,054	71.5	31		
HIGH DESERT DAIRY	4753	25926182	259200-182132	75TH ST E	LANCASTER	93555	November, 2011	11/15/11	TOU-PA-B-I	\$123.41	0	0.0	32		
HIGH DESERT DAIRY	4753	25926182	259200-182132	75TH ST E	LANCASTER	93555	December, 2011	12/14/11	TOU-PA-B-I	\$137.64	0	1.3	29	176.079	277.7
HIGH DESERT DAIRY	4753	25926182	259200-182132	75TH ST E	LANCASTER	93555	January, 2012	01/16/12	TOU-PA-B-I	\$148.87	1	2.0	33		
HIGH DESERT DAIRY	4753	25926182	259200-182132	75TH ST E	LANCASTER	93555	February, 2012	02/13/12	TOU-PA-B-I	\$1,073.21	6,164	72.9	28		
HIGH DESERT DAIRY	4753	25926182	259200-182132	75TH ST E	LANCASTER	93555	March, 2012	03/14/12	TOU-PA-B-I	\$1,474.09	15,291	71.5	30		
HIGH DESERT DAIRY	4753	25926182	259200-182132	75TH ST E	LANCASTER	93555	April, 2012	04/12/12	TOU-PA-B-I	\$1,285.59	11,931	70.1	29		
HIGH DESERT DAIRY	4753	25926182	259200-182132	75TH ST E	LANCASTER	93555	May, 2012	05/14/12	TOU-PA-B-I	\$1,362.55	13,092	69.9	32		
HIGH DESERT DAIRY	4753	25926182	259200-182132	75TH ST E	LANCASTER	93555	June, 2012	06/13/12	TOU-PA-B-I	\$2,332.98	27,851	70.8	30		
HIGH DESERT DAIRY	4753	25926182	259200-182132	75TH ST E	LANCASTER	93555	July, 2012	07/12/12	TOU-PA-B-I	\$2,440.27	26,628	71.0	29		
HIGH DESERT DAIRY	4753	25926182	259200-182132	75TH ST E	LANCASTER	93555	August, 2012	08/13/12	TOU-PA-B-I	\$2,475.26	22,382	68.0	32		
HIGH DESERT DAIRY	4753	25926182	259200-182132	75TH ST E	LANCASTER	93555	September, 2012	09/12/12	TOU-PA-B-I	\$2,171.88	33,269	61.0	30		
HIGH DESERT DAIRY	4753	25926182	259200-182132	75TH ST E	LANCASTER	93555	October, 2012	10/15/12	TOU-PA-B-I	\$132.16	0	0.0	33		
HIGH DESERT DAIRY	4753	25926182	259200-182132	75TH ST E	LANCASTER	93555	October, 2012	10/19/12	TOU-PA-B-I	\$17.62	0	0.0	4	168.015	230.2

AF produced is based on the 2008 Pump test: 894 KW/AF; 2012 AF produced is based on the 2012 pump test: 730
 There is no billing history for the year of 2002

HDD000208

High Desert Dairy
 End well - S/A #013-7894-12
 Billing History 2000-2012

Customer Name	Cust Num	Serv Acct Num	Meter Num	Street Addr	City Name	Zip	Billing Mo/Yr	Meter Read Date	Stmt Rate	Bill Amt	KWH Usage	Maximum KW	Billing Days	Total kWh/ year	AF Produced/ year
HIGH DESERT DAIRY	4753	13789412	V349N-018967	9745 E AVENUE F8	LANCASTER	93535	January, 2000	01/17/00	TOU-PA-SOP-1	\$338.21	0	0.0	32		
HIGH DESERT DAIRY	4753	13789412	V349N-018967	9745 E AVENUE F8	LANCASTER	93535	February, 2000	02/16/00	TOU-PA-SOP-1	\$2,058.54	20,080	188.8	29		
HIGH DESERT DAIRY	4753	13789412	V349N-018967	9745 E AVENUE F8	LANCASTER	93535	March, 2000	03/16/00	TOU-PA-SOP-1	\$4,584.22	80,520	189.2	30		
HIGH DESERT DAIRY	4753	13789412	V349N-018967	9745 E AVENUE F8	LANCASTER	93535	April, 2000	04/11/00	TOU-PA-SOP-1	\$5,805.22	105,380	189.2	29		
HIGH DESERT DAIRY	4753	13789412	V349N-018967	9745 E AVENUE F8	LANCASTER	93535	May, 2000	05/16/00	TOU-PA-SOP-1	\$4,088.86	87,160	190.6	31		
HIGH DESERT DAIRY	4753	13789412	V349N-018967	9745 E AVENUE F8	LANCASTER	93535	June, 2000	06/15/00	TOU-PA-SOP-1	\$6,947.06	131,680	192.4	31		
HIGH DESERT DAIRY	4753	13789412	V349N-018967	9745 E AVENUE F8	LANCASTER	93535	July, 2000	07/14/00	TOU-PA-SOP-1	\$5,671.63	102,880	204.0	29		
HIGH DESERT DAIRY	4753	13789412	V349N-018967	9745 E AVENUE F8	LANCASTER	93535	August, 2000	08/14/00	TOU-PA-SOP-1	\$5,371.58	109,960	204.0	31		
HIGH DESERT DAIRY	4753	13789412	V349N-018967	9745 E AVENUE F8	LANCASTER	93535	September, 2000	09/14/00	TOU-PA-SOP-1	\$1,392.36	28,400	204.0	8		
HIGH DESERT DAIRY	4753	13789412	V349N-018967	9745 E AVENUE F8	LANCASTER	93535	October, 2000	09/15/00	TOU-PA-SOP-1	\$3,049.74	56,332	199.5	24		
HIGH DESERT DAIRY	4753	13789412	V349N-018967	9745 E AVENUE F8	LANCASTER	93535	November, 2000	10/13/00	TOU-PA-SOP-1	\$5,778.72	115,679	198.1	28		
HIGH DESERT DAIRY	4753	13789412	V349N-018967	9745 E AVENUE F8	LANCASTER	93535	December, 2000	11/14/00	TOU-PA-SOP-1	\$4,238.53	78,264	194.9	32		
HIGH DESERT DAIRY	4753	13789412	V349N-018967	9745 E AVENUE F8	LANCASTER	93535	January, 2001	12/15/00	TOU-PA-SOP-1	\$1,741.40	23,814	192.8	31	962,929	1533.5
HIGH DESERT DAIRY	4753	13789412	V349N-018967	9745 E AVENUE F8	LANCASTER	93535	February, 2001	01/16/01	TOU-PA-SOP-1	\$333.50	0	0.0	32		
HIGH DESERT DAIRY	4753	13789412	V349N-018967	9745 E AVENUE F8	LANCASTER	93535	March, 2001	02/15/01	TOU-PA-SOP-1	\$333.50	0	0.0	30		
HIGH DESERT DAIRY	4753	13789412	V349N-018967	9745 E AVENUE F8	LANCASTER	93535	April, 2001	03/16/01	TOU-PA-SOP-1	\$333.50	0	0.0	32		
HIGH DESERT DAIRY	4753	13789412	V349N-018967	9745 E AVENUE F8	LANCASTER	93535	May, 2001	04/18/01	TOU-PA-SOP-1	\$4,091.10	62,564	193.3	28		
HIGH DESERT DAIRY	4753	13789412	V349N-018967	9745 E AVENUE F8	LANCASTER	93535	June, 2001	05/17/01	TOU-PA-SOP-1	\$6,413.07	101,561	194.2	31		
HIGH DESERT DAIRY	4753	13789412	V349N-018967	9745 E AVENUE F8	LANCASTER	93535	July, 2001	06/14/01	TOU-PA-SOP-1	\$8,484.13	125,434	192.6	28		
HIGH DESERT DAIRY	4753	13789412	V349N-018967	9745 E AVENUE F8	LANCASTER	93535	August, 2001	07/13/01	TOU-PA-SOP-1	\$9,581.53	127,729	192.8	32		
HIGH DESERT DAIRY	4753	13789412	V349N-018967	9745 E AVENUE F8	LANCASTER	93535	September, 2001	08/14/01	TOU-PA-SOP-1	\$7,264.35	98,042	194.9	29		
HIGH DESERT DAIRY	4753	13789412	V349N-018967	9745 E AVENUE F8	LANCASTER	93535	October, 2001	09/14/01	TOU-PA-SOP-1	\$8,304.43	113,128	196.8	31		
HIGH DESERT DAIRY	4753	13789412	V349N-018967	9745 E AVENUE F8	LANCASTER	93535	November, 2001	10/15/01	TOU-PA-SOP-1	\$5,972.51	99,889	197.0	31		
HIGH DESERT DAIRY	4753	13789412	V349N-018967	9745 E AVENUE F8	LANCASTER	93535	December, 2001	11/15/01	TOU-PA-SOP-1	\$322.10	0	0.0	31		
HIGH DESERT DAIRY	4753	13789412	V349N-018967	9745 E AVENUE F8	LANCASTER	93535	January, 2002	12/15/01	TOU-PA-SOP-1	\$322.10	0	0.0	30	728,626	1173.3
HIGH DESERT DAIRY	4753	13789412	V349N-018967	9745 E AVENUE F8	LANCASTER	93535	February, 2002	01/17/02	TOU-PA-SOP-1	\$322.10	0	0.0	33		
HIGH DESERT DAIRY	4753	13789412	V349N-018967	9745 E AVENUE F8	LANCASTER	93535	March, 2002	02/14/02	TOU-PA-SOP-1	\$322.10	0	0.0	28		
HIGH DESERT DAIRY	4753	13789412	V349N-018967	9745 E AVENUE F8	LANCASTER	93535	April, 2002	03/19/02	TOU-PA-SOP-1	\$5,224.19	63,824	199.8	33		
HIGH DESERT DAIRY	4753	13789412	V349N-018967	9745 E AVENUE F8	LANCASTER	93535	May, 2002	04/18/02	TOU-PA-SOP-1	\$3,822.70	46,406	195.7	28		
HIGH DESERT DAIRY	4753	13789412	V349N-018967	9745 E AVENUE F8	LANCASTER	93535	June, 2002	05/16/02	TOU-PA-SOP-1	\$6,993.33	86,446	193.9	30		
HIGH DESERT DAIRY	4753	13789412	V349N-018967	9745 E AVENUE F8	LANCASTER	93535	July, 2002	06/17/02	TOU-PA-SOP-1	\$8,160.78	104,827	193.9	32		
HIGH DESERT DAIRY	4753	13789412	V349N-018967	9745 E AVENUE F8	LANCASTER	93535	August, 2002	07/18/02	TOU-PA-SOP-1	\$9,378.87	123,658	195.0	28		
HIGH DESERT DAIRY	4753	13789412	V349N-018967	9745 E AVENUE F8	LANCASTER	93535	September, 2002	08/14/02	TOU-PA-SOP-1	\$8,260.51	112,872	195.4	29		
HIGH DESERT DAIRY	4753	13789412	V349N-018967	9745 E AVENUE F8	LANCASTER	93535	October, 2002	09/16/02	TOU-PA-SOP-1	\$9,395.58	128,946	195.5	33		
HIGH DESERT DAIRY	4753	13789412	V349N-018967	9745 E AVENUE F8	LANCASTER	93535	November, 2002	10/18/02	TOU-PA-SOP-1	\$9,375.01	125,050	196.5	30		
HIGH DESERT DAIRY	4753	13789412	V349N-018967	9745 E AVENUE F8	LANCASTER	93535	December, 2002	11/14/02	TOU-PA-SOP-1	\$917.54	2,964	192.8	29		
HIGH DESERT DAIRY	4753	13789412	V349N-018967	9745 E AVENUE F8	LANCASTER	93535	January, 2003	12/16/02	TOU-PA-SOP-1	\$379.80	0	0.0	32	755,992	1281.0
HIGH DESERT DAIRY	4753	13789412	V349N-018967	9745 E AVENUE F8	LANCASTER	93535	February, 2003	01/16/03	TOU-PA-SOP-1	\$749.57	659	189.8	31		
HIGH DESERT DAIRY	4753	13789412	V349N-018967	9745 E AVENUE F8	LANCASTER	93535	March, 2003	02/18/03	TOU-PA-SOP-1	\$373.06	0	0.0	33		
HIGH DESERT DAIRY	4753	13789412	V349N-018967	9745 E AVENUE F8	LANCASTER	93535	April, 2003	03/18/03	TOU-PA-SOP-1	\$1,391.09	9,342	192.6	28		
HIGH DESERT DAIRY	4753	13789412	V349N-018967	9745 E AVENUE F8	LANCASTER	93535	May, 2003	04/17/03	TOU-PA-SOP-1	\$7,745.30	99,348	194.6	30		
HIGH DESERT DAIRY	4753	13789412	V349N-018967	9745 E AVENUE F8	LANCASTER	93535	June, 2003	05/15/03	TOU-PA-SOP-1	\$5,007.09	60,049	190.1	28		
HIGH DESERT DAIRY	4753	13789412	V349N-018967	9745 E AVENUE F8	LANCASTER	93535	July, 2003	06/17/03	TOU-PA-SOP-1	\$8,873.97	113,820	189.9	33		
HIGH DESERT DAIRY	4753	13789412	V349N-018967	9745 E AVENUE F8	LANCASTER	93535	August, 2003	07/16/03	TOU-PA-SOP-1	\$8,553.16	111,105	191.2	29		
HIGH DESERT DAIRY	4753	13789412	V349N-018967	9745 E AVENUE F8	LANCASTER	93535	September, 2003	08/14/03	TOU-PA-SOP-1	\$5,089.52	72,634	190.4	29		
HIGH DESERT DAIRY	4753	13789412	V349N-018967	9745 E AVENUE F8	LANCASTER	93535	October, 2003	09/15/03	TOU-PA-SOP-1	\$6,447.37	111,827	192.2	32		
HIGH DESERT DAIRY	4753	13789412	V349N-018967	9745 E AVENUE F8	LANCASTER	93535	November, 2003	10/16/03	TOU-PA-SOP-1	\$2,417.02	120,564	192.5	31		
HIGH DESERT DAIRY	4753	13789412	V349N-018967	9745 E AVENUE F8	LANCASTER	93535	December, 2003	11/17/03	TOU-PA-SOP-1	\$1,090.64	6,723	192.0	32		
HIGH DESERT DAIRY	4753	13789412	V349N-018967	9745 E AVENUE F8	LANCASTER	93535	January, 2004	12/17/03	TOU-PA-SOP-1	\$369.69	0	0.0	30	705,869	1136.8
HIGH DESERT DAIRY	4753	13789412	V349N-018967	9745 E AVENUE F8	LANCASTER	93535	February, 2004	01/16/04	TOU-PA-SOP-1	\$369.69	0	0.0	33		

HDD000209

High Desert Dairy
 End use - SIA #013-7894-12
 Billing History 2000-2012

HIGH DESERT DAIRY	4753	13789412	V349N-018967	9745 E AVENUE F8	LANCASTER	93535	February, 2004	02/18/04	TOU-PA-SOP-1	\$369.69	0	0.0	30
HIGH DESERT DAIRY	4753	13789412	V349N-018967	9745 E AVENUE F8	LANCASTER	93535	March, 2004	03/17/04	TOU-PA-SOP-1	\$3,376.36	16,352	194.1	28
HIGH DESERT DAIRY	4753	13789412	V349N-018967	9745 E AVENUE F8	LANCASTER	93535	April, 2004	04/16/04	TOU-PA-SOP-1	\$6,253.33	101,171	193.0	30
HIGH DESERT DAIRY	4753	13789412	V349N-018967	9745 E AVENUE F8	LANCASTER	93535	May, 2004	05/14/04	TOU-PA-SOP-1	\$6,442.52	106,250	193.3	29
HIGH DESERT DAIRY	4753	13789412	V349N-018967	9745 E AVENUE F8	LANCASTER	93535	June, 2004	06/16/04	TOU-PA-SOP-1	\$7,245.02	124,503	191.6	33
HIGH DESERT DAIRY	4753	13789412	V349N-018967	9745 E AVENUE F8	LANCASTER	93535	July, 2004	07/16/04	TOU-PA-SOP-1	\$6,852.02	114,692	192.5	30
HIGH DESERT DAIRY	4753	13789412	V349N-018967	9745 E AVENUE F8	LANCASTER	93535	August, 2004	08/16/04	TOU-PA-SOP-1	\$7,229.64	123,394	190.7	31
HIGH DESERT DAIRY	4753	13789412	V349N-018967	9745 E AVENUE F8	LANCASTER	93535	September, 2004	08/15/04	TOU-PA-SOP-1	\$6,048.14	119,165	191.2	30
HIGH DESERT DAIRY	4753	13789412	V349N-018967	9745 E AVENUE F8	LANCASTER	93535	October, 2004	10/15/04	TOU-PA-SOP-1	\$7,009.11	114,279	196.6	30
HIGH DESERT DAIRY	4753	13789412	V349N-018967	9745 E AVENUE F8	LANCASTER	93535	November, 2004	11/16/04	TOU-PA-SOP-1	\$1,905.50	18,891	160.1	32
HIGH DESERT DAIRY	4753	13789412	V349N-018967	9745 E AVENUE F8	LANCASTER	93535	December, 2004	12/16/04	TOU-PA-SOP-1	\$459.17	0	0.0	30
HIGH DESERT DAIRY	4753	13789412	V349N-018967	9745 E AVENUE F8	LANCASTER	93535	January, 2005	01/18/05	TOU-PA-SOP-1	\$459.17	0	0.0	33
HIGH DESERT DAIRY	4753	13789412	V349N-018967	9745 E AVENUE F8	LANCASTER	93535	February, 2005	02/16/05	TOU-PA-SOP-1	\$459.17	0	0.0	29
HIGH DESERT DAIRY	4753	13789412	V349N-018967	9745 E AVENUE F8	LANCASTER	93535	March, 2005	03/17/05	TOU-PA-SOP-1	\$459.17	0	0.0	29
HIGH DESERT DAIRY	4753	13789412	V349N-018967	9745 E AVENUE F8	LANCASTER	93535	April, 2005	04/18/05	TOU-PA-SOP-1	\$4,393.58	67,098	194.2	32
HIGH DESERT DAIRY	4753	13789412	V349N-018967	9745 E AVENUE F8	LANCASTER	93535	May, 2005	05/17/05	TOU-PA-SOP-1	\$4,897.44	92,028	193.0	29
HIGH DESERT DAIRY	4753	13789412	V349N-018967	9745 E AVENUE F8	LANCASTER	93535	June, 2005	06/16/05	TOU-PA-SOP-1	\$5,960.59	106,006	192.5	30
HIGH DESERT DAIRY	4753	13789412	V349N-018967	9745 E AVENUE F8	LANCASTER	93535	July, 2005	07/16/05	TOU-PA-SOP-1	\$6,383.92	127,898	192.8	32
HIGH DESERT DAIRY	4753	13789412	V349N-018967	9745 E AVENUE F8	LANCASTER	93535	August, 2005	08/16/05	TOU-PA-B	\$9,524.83	113,031	191.0	29
HIGH DESERT DAIRY	4753	13789412	V349N-018967	9745 E AVENUE F8	LANCASTER	93535	September, 2005	09/15/05	TOU-PA-B	\$11,793.73	136,087	193.3	30
HIGH DESERT DAIRY	4753	13789412	V349N-018967	9745 E AVENUE F8	LANCASTER	93535	October, 2005	10/17/05	TOU-PA-B	\$8,391.72	97,987	202.7	32
HIGH DESERT DAIRY	4753	13789412	V349N-018967	9745 E AVENUE F8	LANCASTER	93535	November, 2005	11/17/05	TOU-PA-B	\$47.95	0	0.0	31
HIGH DESERT DAIRY	4753	13789412	V349N-018967	9745 E AVENUE F8	LANCASTER	93535	December, 2005	12/16/05	TOU-PA-B	\$17.95	0	0.0	29
HIGH DESERT DAIRY	4753	13789412	V349N-018967	9745 E AVENUE F8	LANCASTER	93535	January, 2006	01/17/06	TOU-PA-B	\$47.95	0	0.0	32
HIGH DESERT DAIRY	4753	13789412	V349N-018967	9745 E AVENUE F8	LANCASTER	93535	February, 2006	02/16/06	TOU-PA-B	\$1,112.65	3,057	193.1	29
HIGH DESERT DAIRY	4753	13789412	V349N-018967	9745 E AVENUE F8	LANCASTER	93535	March, 2006	03/20/06	TOU-PA-B	\$7,414.54	83,504	194.1	33
HIGH DESERT DAIRY	4753	13789412	V349N-018967	9745 E AVENUE F8	LANCASTER	93535	April, 2006	04/17/06	TOU-PA-B	\$5,255.84	56,607	190.6	28
HIGH DESERT DAIRY	4753	13789412	V349N-018967	9745 E AVENUE F8	LANCASTER	93535	May, 2006	05/16/06	TOU-PA-B	\$6,785.05	78,502	190.8	29
HIGH DESERT DAIRY	4753	13789412	V349N-018967	9745 E AVENUE F8	LANCASTER	93535	June, 2006	06/15/06	TOU-PA-B	\$11,807.74	133,637	197.5	30
HIGH DESERT DAIRY	4753	13789412	V349N-018967	9745 E AVENUE F8	LANCASTER	93535	July, 2006	07/17/06	TOU-PA-B	\$14,487.33	147,056	198.6	32
HIGH DESERT DAIRY	4753	13789412	V349N-018967	9745 E AVENUE F8	LANCASTER	93535	August, 2006	08/15/06	TOU-PA-B	\$13,067.87	121,839	192.6	29
HIGH DESERT DAIRY	4753	13789412	V349N-018967	9745 E AVENUE F8	LANCASTER	93535	September, 2006	09/14/06	TOU-PA-B	\$14,237.91	137,109	193.9	30
HIGH DESERT DAIRY	4753	13789412	V349N-018967	9745 E AVENUE F8	LANCASTER	93535	October, 2006	10/17/06	TOU-PA-B	\$13,617.65	140,486	191.7	33
HIGH DESERT DAIRY	4753	13789412	V349N-018967	9745 E AVENUE F8	LANCASTER	93535	November, 2006	11/15/06	TOU-PA-B	\$4,982.86	46,532	191.8	29
HIGH DESERT DAIRY	4753	13789412	V349N-018967	9745 E AVENUE F8	LANCASTER	93535	December, 2006	12/15/06	TOU-PA-B	\$63.25	0	0.0	30
HIGH DESERT DAIRY	4753	13789412	V349N-018967	9745 E AVENUE F8	LANCASTER	93535	January, 2007	01/18/07	TOU-PA-B-I	\$63.25	0	0.0	32
HIGH DESERT DAIRY	4753	13789412	V349N-018967	9745 E AVENUE F8	LANCASTER	93535	February, 2007	02/14/07	TOU-PA-B-I	\$2,382.02	21,655	190.9	29
HIGH DESERT DAIRY	4753	13789412	V349N-018967	9745 E AVENUE F8	LANCASTER	93535	March, 2007	03/19/07	TOU-PA-B-I	\$5,119.09	64,558	190.6	33
HIGH DESERT DAIRY	4753	13789412	V349N-018967	9745 E AVENUE F8	LANCASTER	93535	April, 2007	04/18/07	TOU-PA-B-I	\$7,302.71	96,048	189.6	28
HIGH DESERT DAIRY	4753	13789412	V349N-018967	9745 E AVENUE F8	LANCASTER	93535	May, 2007	05/15/07	TOU-PA-B-I	\$8,637.53	120,215	191.5	29
HIGH DESERT DAIRY	4753	13789412	V349N-018967	9745 E AVENUE F8	LANCASTER	93535	June, 2007	06/14/07	TOU-PA-B-I	\$9,713.52	126,290	191.7	30
HIGH DESERT DAIRY	4753	13789412	V349N-018967	9745 E AVENUE F8	LANCASTER	93535	July, 2007	07/15/07	TOU-PA-B-I	\$11,972.75	144,861	191.6	32
HIGH DESERT DAIRY	4753	13789412	V349N-018967	9745 E AVENUE F8	LANCASTER	93535	August, 2007	08/15/07	TOU-PA-B-I	\$11,608.78	134,904	191.4	30
HIGH DESERT DAIRY	4753	13789412	V349N-018967	9745 E AVENUE F8	LANCASTER	93535	September, 2007	09/13/07	TOU-PA-B-I	\$10,504.95	114,855	190.9	29
HIGH DESERT DAIRY	4753	13789412	V349N-018967	9745 E AVENUE F8	LANCASTER	93535	October, 2007	10/18/07	TOU-PA-B-I	\$10,539.32	119,893	190.7	33
HIGH DESERT DAIRY	4753	13789412	V349N-018967	9745 E AVENUE F8	LANCASTER	93535	November, 2007	11/15/07	TOU-PA-B-I	\$2,531.89	24,069	189.8	30
HIGH DESERT DAIRY	4753	13789412	V349N-018967	9745 E AVENUE F8	LANCASTER	93535	December, 2007	12/17/07	TOU-PA-B-I	\$75.85	0	0.0	32
HIGH DESERT DAIRY	4753	13789412	V349N-018967	9745 E AVENUE F8	LANCASTER	93535	January, 2008	01/17/08	TOU-PA-B-I	\$75.85	0	0.0	31
HIGH DESERT DAIRY	4753	13789412	V349N-018967	9745 E AVENUE F8	LANCASTER	93535	February, 2008	02/14/08	TOU-PA-B-I	\$75.85	0	0.0	28
HIGH DESERT DAIRY	4753	13789412	V349N-018967	9745 E AVENUE F8	LANCASTER	93535	March, 2008	03/17/08	TOU-PA-B-I	\$6,176.86	80,911	189.4	32
HIGH DESERT DAIRY	4753	13789412	V349N-018967	9745 E AVENUE F8	LANCASTER	93535	April, 2008	04/16/08	TOU-PA-B-I	\$7,483.51	98,905	190.2	30

HDD000210

High Desert Dairy
 End mail - S/A #013-7894-12
 Billing History 2000-2012

HIGH DESERT DAIRY	4753	13789412	V349N-018967	9745 E AVENUE F8	LANCASTER	93535	May, 2008	05/16/08	TOU-PA-B-I	\$8,676.66	119,649	190.6	28
HIGH DESERT DAIRY	4753	13789412	V349N-018967	9745 E AVENUE F8	LANCASTER	93535	June, 2008	06/16/08	TOU-PA-B-I	\$9,951.74	130,557	190.2	32
HIGH DESERT DAIRY	4753	13789412	V349N-018967	9745 E AVENUE F8	LANCASTER	93535	July, 2008	07/16/08	TOU-PA-B-I	\$10,859.28	128,137	190.1	30
HIGH DESERT DAIRY	4753	13789412	V349N-018967	9745 E AVENUE F8	LANCASTER	93535	August, 2008	08/14/08	TOU-PA-B-I	\$10,896.16	176,137	190.4	20
HIGH DESERT DAIRY	4753	13789412	V349N-018967	9745 E AVENUE F8	LANCASTER	93535	September, 2008	09/15/08	TOU-PA-B-I	\$11,691.47	144,929	190.6	32
HIGH DESERT DAIRY	4753	13789412	V349N-018967	9745 E AVENUE F8	LANCASTER	93535	October, 2008	10/16/08	TOU-PA-B-I	\$9,869.76	119,187	191.0	31
HIGH DESERT DAIRY	4753	13789412	V349N-018967	9745 E AVENUE F8	LANCASTER	93535	November, 2008	11/14/08	TOU-PA-B-I	\$2,382.05	20,408	201.9	29
HIGH DESERT DAIRY	4753	13789412	V349N-018967	9745 E AVENUE F8	LANCASTER	93535	December, 2008	12/17/08	TOU-PA-B-I	\$83.73	0	0.0	33
											886,840	1556.9	
HIGH DESERT DAIRY	4753	13789412	V349N-018967	9745 E AVENUE F8	LANCASTER	93535	January, 2009	01/16/09	TOU-PA-B-I	\$83.73	0	0.0	30
HIGH DESERT DAIRY	4753	13789412	V349N-018967	9745 E AVENUE F8	LANCASTER	93535	February, 2009	02/17/09	TOU-PA-B-I	\$83.73	0	0.0	32
HIGH DESERT DAIRY	4753	13789412	V349N-018967	9745 E AVENUE F8	LANCASTER	93535	March, 2009	03/18/09	TOU-PA-B-I	\$4,395.41	56,642	187.7	29
HIGH DESERT DAIRY	4753	13789412	V349N-018967	9745 E AVENUE F8	LANCASTER	93535	April, 2009	04/17/09	TOU-PA-B-I	\$7,237.18	101,601	189.3	30
HIGH DESERT DAIRY	4753	13789412	V349N-018967	9745 E AVENUE F8	LANCASTER	93535	May, 2009	05/18/09	TOU-PA-B-I	\$8,105.09	120,437	189.8	31
HIGH DESERT DAIRY	4753	13789412	V349N-018967	9745 E AVENUE F8	LANCASTER	93535	June, 2009	06/17/09	TOU-PA-B-I	\$9,701.89	126,591	189.4	30
HIGH DESERT DAIRY	4753	13789412	V349N-018967	9745 E AVENUE F8	LANCASTER	93535	July, 2009	07/17/09	TOU-PA-B-I	\$11,307.67	134,821	189.3	30
HIGH DESERT DAIRY	4753	13789412	V349N-018967	9745 E AVENUE F8	LANCASTER	93535	August, 2009	08/17/09	TOU-PA-B-I	\$11,301.15	138,573	189.4	31
HIGH DESERT DAIRY	4753	13789412	V349N-018967	9745 E AVENUE F8	LANCASTER	93535	September, 2009	09/17/09	TOU-PA-B-I	\$11,236.87	134,134	188.5	31
HIGH DESERT DAIRY	4753	13789412	V349N-018967	9745 E AVENUE F8	LANCASTER	93535	October, 2009	10/19/09	TOU-PA-B-I	\$10,484.02	136,032	191.7	32
HIGH DESERT DAIRY	4753	13789412	V349N-018967	9745 E AVENUE F8	LANCASTER	93535	November, 2009	11/18/09	TOU-PA-B-I	\$4,080.38	42,027	192.5	30
HIGH DESERT DAIRY	4753	13789412	V349N-018967	9745 E AVENUE F8	LANCASTER	93535	December, 2009	12/17/09	TOU-PA-B-I	\$113.76	0	0.0	29
											989,858	1594.0	
HIGH DESERT DAIRY	4753	13789412	V349N-018967	9745 E AVENUE F8	LANCASTER	93535	January, 2010	01/16/10	TOU-PA-B-I	\$113.76	0	0.0	32
HIGH DESERT DAIRY	4753	13789412	V349N-018967	9745 E AVENUE F8	LANCASTER	93535	February, 2010	02/18/10	TOU-PA-B-I	\$113.76	0	0.0	31
HIGH DESERT DAIRY	4753	13789412	V349N-018967	9745 E AVENUE F8	LANCASTER	93535	March, 2010	03/19/10	TOU-PA-B-I	\$4,674.97	50,640	188.5	29
HIGH DESERT DAIRY	4753	13789412	V349N-018967	9745 E AVENUE F8	LANCASTER	93535	April, 2010	03/29/10	TOU-PA-B-I	\$40.98	0	0.0	10
HIGH DESERT DAIRY	4753	13789412	V349N-018967	9745 E AVENUE F8	LANCASTER	93535	April, 2010	04/19/10	TOU-PA-B-I	\$86.06	0	0.0	21
HIGH DESERT DAIRY	4753	13789412	V349N-018967	9745 E AVENUE F8	LANCASTER	93535	May, 2010	05/18/10	TOU-PA-B-I	\$9,056.41	125,588	181.0	28
HIGH DESERT DAIRY	4753	13789412	V349N-018967	9745 E AVENUE F8	LANCASTER	93535	June, 2010	06/17/10	TOU-PA-B-I	\$6,898.93	125,588	175.8	30
HIGH DESERT DAIRY	4753	13789412	V349N-018967	9745 E AVENUE F8	LANCASTER	93535	July, 2010	07/17/10	TOU-PA-B-I	\$9,361.93	134,820	189.0	30
HIGH DESERT DAIRY	4753	13789412	V349N-018967	9745 E AVENUE F8	LANCASTER	93535	August, 2010	08/17/10	TOU-PA-B-I	\$9,592.89	138,564	187.9	31
HIGH DESERT DAIRY	4753	13789412	V349N-018967	9745 E AVENUE F8	LANCASTER	93535	September, 2010	09/16/10	TOU-PA-B-I	\$0,042.90	129,800	181.8	30
HIGH DESERT DAIRY	4753	13789412	V349N-018967	9745 E AVENUE F8	LANCASTER	93535	October, 2010	10/12/10	TOU-PA-B-I	\$212.02	1,160	3.7	26
HIGH DESERT DAIRY	4753	13789412	V349N-018967	9745 E AVENUE F8	LANCASTER	93535	October, 2010	10/18/10	TOU-PA-B-I	\$43.36	228	3.6	6
HIGH DESERT DAIRY	4753	13789412	V349N-018967	9745 E AVENUE F8	LANCASTER	93535	November, 2010	11/16/10	TOU-PA-B-I	\$226.39	1,305	3.5	29
HIGH DESERT DAIRY	4753	13789412	V349N-018967	9745 E AVENUE F8	LANCASTER	93535	December, 2010	12/15/10	TOU-PA-B-I	\$231.24	1,368	3.6	29
											715,059	1151.5	
HIGH DESERT DAIRY	4753	13789412	V349N-018967	9745 E AVENUE F8	LANCASTER	93535	January, 2011	01/17/11	TOU-PA-B-I	\$258.10	1,814	3.6	33
HIGH DESERT DAIRY	4753	13789412	V349N-018967	9745 E AVENUE F8	LANCASTER	93535	February, 2011	02/16/11	TOU-PA-B-I	\$2,885.42	17,248	183.2	30
HIGH DESERT DAIRY	4753	13789412	V349N-018967	9745 E AVENUE F8	LANCASTER	93535	March, 2011	03/18/11	TOU-PA-B-I	\$4,021.05	38,847	189.8	30
HIGH DESERT DAIRY	4753	13789412	V349N-018967	9745 E AVENUE F8	LANCASTER	93535	April, 2011	04/18/11	TOU-PA-B-I	\$6,700.15	85,413	192.0	31
HIGH DESERT DAIRY	4753	13789412	V349N-018967	9745 E AVENUE F8	LANCASTER	93535	May, 2011	05/17/11	TOU-PA-B-I	\$9,467.47	130,876	192.2	29
HIGH DESERT DAIRY	4753	13789412	V349N-018967	9745 E AVENUE F8	LANCASTER	93535	June, 2011	06/16/11	TOU-PA-B-I	\$8,523.45	126,352	193.0	30
HIGH DESERT DAIRY	4753	13789412	V349N-018967	9745 E AVENUE F8	LANCASTER	93535	July, 2011	07/13/11	TOU-PA-B-I	\$8,685.41	140,416	194.4	32
HIGH DESERT DAIRY	4753	13789412	V349N-018967	9745 E AVENUE F8	LANCASTER	93535	August, 2011	08/16/11	TOU-PA-B-I	\$8,094.90	129,571	193.4	29
HIGH DESERT DAIRY	4753	13789412	V349N-018967	9745 E AVENUE F8	LANCASTER	93535	September, 2011	09/15/11	TOU-PA-B-I	\$6,304.75	133,713	193.0	30
HIGH DESERT DAIRY	4753	13789412	V349N-018967	9745 E AVENUE F8	LANCASTER	93535	October, 2011	10/13/11	TOU-PA-B-I	\$9,589.07	149,577	193.9	33
HIGH DESERT DAIRY	4753	13789412	V349N-018967	9745 E AVENUE F8	LANCASTER	93535	November, 2011	11/17/11	TOU-PA-B-I	\$4,911.50	61,381	192.5	33
HIGH DESERT DAIRY	4753	13789412	V349N-018967	9745 E AVENUE F8	LANCASTER	93535	December, 2011	12/17/11	TOU-PA-B-I	\$227.25	1,414	3.6	30
											1,016,421	1838.7	
HIGH DESERT DAIRY	4753	13789412	V349N-018967	9745 E AVENUE F8	LANCASTER	93535	January, 2012	01/18/12	TOU-PA-B-I	\$225.64	1,510	3.6	32
HIGH DESERT DAIRY	4753	13789412	V349N-018967	9745 E AVENUE F8	LANCASTER	93535	February, 2012	02/16/12	TOU-PA-B-I	\$2,519.00	18,201	189.8	29
HIGH DESERT DAIRY	4753	13789412	V349N-018967	9745 E AVENUE F8	LANCASTER	93535	March, 2012	03/19/12	TOU-PA-B-I	\$4,624.17	62,129	192.0	32
HIGH DESERT DAIRY	4753	13789412	V349N-018967	9745 E AVENUE F8	LANCASTER	93535	April, 2012	04/17/12	TOU-PA-B-I	\$5,747.56	84,766	194.9	29
HIGH DESERT DAIRY	4753	13789412	V349N-018967	9745 E AVENUE F8	LANCASTER	93535	May, 2012	05/16/12	TOU-PA-B-I	\$6,165.99	93,974	205.4	29

HDD000211

High Desert Dairy
 End well - S/A #013-7894-12
 Billing History 2003-2012

HIGH DESERT DAIRY	4753	13789412	V349N-018967	8745 E AVENUE F8	LANCASTER	93535	June, 2012	06/15/12	TOU-PA-B-I	\$8,170.73	137,817	197.8	30		
HIGH DESERT DAIRY	4753	13789412	V349N-018967	8745 E AVENUE F8	LANCASTER	93535	July, 2012	07/17/12	TOU-PA-B-I	\$8,538.99	141,278	196.0	32		
HIGH DESERT DAIRY	4753	13789412	V349N-018967	8745 E AVENUE F8	LANCASTER	93535	August, 2012	08/15/12	TOU-PA-B-I	\$7,468.51	123,234	194.0	29		
HIGH DESERT DAIRY	4753	13789412	V349N-018967	8745 E AVENUE F8	LANCASTER	93535	September, 2012	09/14/12	TOU-PA-B-I	\$7,770.73	133,701	195.0	30		
HIGH DESERT DAIRY	4753	13789412	V349N-018967	8745 E AVENUE F8	LANCASTER	93535	October, 2012	10/17/12	TOU-PA-B-I	\$8,489.20	141,947	194.0	33		
HIGH DESERT DAIRY	4753	13789412	V349N-018967	8745 E AVENUE F8	LANCASTER	93535	November, 2012	11/16/12	TOU-PA-B-I	\$4,163.92	50,558	185.0	30	989,233	1580.2

AF Produced is based on the 2006 Pump test: 621 kWh/AF; 2012 AF produced is based on the 2012 Pump Test: 626 kWh/AF

HDD000212

High Desert Dairy
 Lake F Well - 815 9322-9335-87
 Billing History 2000-2012

Customer Name	Crst Num	Serv Acct Num	Meter Num	Street Addr	City Name	Zip	Billing Mo/Yr	Meter Read Date	Start Date	Bill Amt	KWH Usage	Maximum KW	Billing Days	Annual kWh/year	AF produced/year
WHEELERWILLIAMS			345M-000166	7435 E AVENUE	LANCASTER	93534	January, 2000	01/13/00	PA-1		410	0.0	30		
WHEELERWILLIAMS			345M-000166	7435 E AVENUE	LANCASTER	93534	February, 2000	02/11/00	PA-1		620	0.0	29		
WHEELERWILLIAMS			345M-000166	7435 E AVENUE	LANCASTER	93534	April, 2000	04/13/00	PA-1		39,720	110.4	02		
WHEELERWILLIAMS			345M-000166	7435 E AVENUE	LANCASTER	93534	May, 2000	05/11/00	PA-1		15,600	108.8	28		
WHEELERWILLIAMS			345M-000166	7435 E AVENUE	LANCASTER	93534	June, 2000	06/12/00	PA-1		30,000	106.8	30		
WHEELERWILLIAMS			345M-000166	7435 E AVENUE	LANCASTER	93534	July, 2000	07/12/00	PA-1		50,160	126.8	30		
WHEELERWILLIAMS			345M-000166	7435 E AVENUE	LANCASTER	93534	August, 2000	08/11/00	PA-1		32,580	109.1	30		
WHEELERWILLIAMS			345M-000166	7435 E AVENUE	LANCASTER	93534	September, 2000	09/12/00	TOU-PA-7B		357	109.4	27		
WHEELERWILLIAMS			345M-000166	7435 E AVENUE	LANCASTER	93534	October, 2000	10/11/00	TOU-PA-7B		576	28.1	25		
WHEELERWILLIAMS			345M-000166	7435 E AVENUE	LANCASTER	93534	November, 2000	11/12/00	TOU-PA-7B		0	0.0	32		
WHEELERWILLIAMS			345M-000166	7435 E AVENUE	LANCASTER	93534	December, 2000	12/13/00	TOU-PA-7B		0	0.0	31	184,064	240.3
WHEELERWILLIAMS			345M-000166	7435 E AVENUE	LANCASTER	93534	January, 2001	01/12/01	TOU-PA-7B		2,248	109.8	30		
WHEELERWILLIAMS			345M-000166	7435 E AVENUE	LANCASTER	93534	February, 2001	02/12/01	TOU-PA-7B		11,300	100.1	31		
WHEELERWILLIAMS			345M-000166	7435 E AVENUE	LANCASTER	93534	March, 2001	03/15/01	TOU-PA-7B		0	0.0	31		
WHEELERWILLIAMS			345M-000166	7435 E AVENUE	LANCASTER	93534	April, 2001	04/12/01	TOU-PA-7B		11,289	100.4	28		
WHEELERWILLIAMS			345M-000166	7435 E AVENUE	LANCASTER	93534	May, 2001	05/14/01	TOU-PA-7B		17,009	109.0	32		
WHEELERWILLIAMS			345M-000166	7435 E AVENUE	LANCASTER	93534	June, 2001	06/14/01	TOU-PA-7B		22,238	109.1	31		
WHEELERWILLIAMS			345M-000166	7435 E AVENUE	LANCASTER	93534	July, 2001	07/13/01	TOU-PA-7B		53,547	108.1	28		
WHEELERWILLIAMS			345M-000166	7435 E AVENUE	LANCASTER	93534	August, 2001	08/10/01	TOU-PA-7B		49,202	108.8	29		
WHEELERWILLIAMS			345M-000166	7435 E AVENUE	LANCASTER	93534	September, 2001	09/12/01	TOU-PA-7B		61,714	108.8	33		
WHEELERWILLIAMS			345M-000166	7435 E AVENUE	LANCASTER	93534	October, 2001	10/11/01	TOU-PA-7B		25,452	108.5	29		
WHEELERWILLIAMS			345M-000166	7435 E AVENUE	LANCASTER	93534	November, 2001	11/12/01	TOU-PA-7B		12,898	107.2	32		
WHEELERWILLIAMS			345M-000166	7435 E AVENUE	LANCASTER	93534	December, 2001	12/13/01	TOU-PA-7B		0	0.0	31	267,707	319.5
WHEELERWILLIAMS			345M-000166	7435 E AVENUE	LANCASTER	93534	January, 2002	01/14/02	TOU-PA-7B		0	0.0	32		
WHEELERWILLIAMS			345M-000166	7435 E AVENUE	LANCASTER	93534	February, 2002	02/12/02	TOU-PA-7B		0	0.0	29		
WHEELERWILLIAMS			345M-000166	7435 E AVENUE	LANCASTER	93534	March, 2002	03/14/02	TOU-PA-7B		5,146	107.2	30		
WHEELERWILLIAMS			345M-000166	7435 E AVENUE	LANCASTER	93534	April, 2002	04/12/02	TOU-PA-7B		21,262	107.8	29		
WHEELERWILLIAMS			345M-000166	7435 E AVENUE	LANCASTER	93534	May, 2002	05/14/02	TOU-PA-7B		20,581	109.4	32		
WHEELERWILLIAMS			345M-000166	7435 E AVENUE	LANCASTER	93534	June, 2002	06/12/02	TOU-PA-7B		22,646	108.2	28		
WHEELERWILLIAMS			345M-000166	7435 E AVENUE	LANCASTER	93534	July, 2002	07/12/02	TOU-PA-7B		64,523	107.8	30		
WHEELERWILLIAMS			345M-000166	7435 E AVENUE	LANCASTER	93534	August, 2002	08/12/02	TOU-PA-7B		53,416	107.8	31		
HIGH DESERT DAIRY	4753	22933587	345M-000166	7435 E AVENUE	LANCASTER	93534	October, 2003	10/14/03	PA-2	\$1,748.88	16,868	77.8	15		
HIGH DESERT DAIRY	4753	22933587	345M-000166	7435 E AVENUE	LANCASTER	93534	November, 2003	11/12/03	PA-2	\$1,037.85	8,403	87.0	30		
HIGH DESERT DAIRY	4753	22933587	345M-000166	7435 E AVENUE	LANCASTER	93534	December, 2003	12/15/03	PA-2	\$172.52	0	0.0	32	228,250	236.0
HIGH DESERT DAIRY	4753	22933587	345M-000166	7435 E AVENUE	LANCASTER	93534	January, 2004	01/14/04	PA-2	\$630.00	3,221	101.6	30		
HIGH DESERT DAIRY	4753	22933587	345M-000166	7435 E AVENUE	LANCASTER	93534	February, 2004	02/13/04	PA-2	\$1,812.85	14,582	172.5	30		
HIGH DESERT DAIRY	4753	22933587	345M-000166	7435 E AVENUE	LANCASTER	93534	March, 2004	03/15/04	PA-2	\$509.53	0	0.0	31		
HIGH DESERT DAIRY	4753	22933587	345M-000166	7435 E AVENUE	LANCASTER	93534	April, 2004	04/14/04	PA-2	\$290.22	0	0.0	30		
HIGH DESERT DAIRY	4753	22933587	345M-000166	7435 E AVENUE	LANCASTER	93534	May, 2004	05/13/04	TOU-PA-7B	\$5,274.25	44,743	102.4	29		
HIGH DESERT DAIRY	4753	22933587	345M-000166	7435 E AVENUE	LANCASTER	93534	June, 2004	06/14/04	TOU-PA-7B	\$2,604.03	32,894	100.8	32		
HIGH DESERT DAIRY	4753	22933587	345M-000166	7435 E AVENUE	LANCASTER	93534	July, 2004	07/14/04	TOU-PA-7B	\$3,565.52	39,898	97.9	30		
HIGH DESERT DAIRY	4753	22933587	345M-000166	7435 E AVENUE	LANCASTER	93534	August, 2004	08/12/04	TOU-PA-7B	\$3,316.05	38,264	99.4	28		
HIGH DESERT DAIRY	4753	22933587	345M-000166	7435 E AVENUE	LANCASTER	93534	September, 2004	09/13/04	TOU-PA-7B	\$3,576.78	42,160	99.2	32		
HIGH DESERT DAIRY	4753	22933587	345M-000166	7435 E AVENUE	LANCASTER	93534	October, 2004	10/14/04	TOU-PA-7B	\$5,053.77	40,800	714.9	31		
HIGH DESERT DAIRY	4753	22933587	345M-000166	7435 E AVENUE	LANCASTER	93534	November, 2004	11/12/04	TOU-PA-7B	\$1,428.53	5,671	98.4	29		
HIGH DESERT DAIRY	4753	22933587	345M-000166	7435 E AVENUE	LANCASTER	93534	December, 2004	12/13/04	TOU-PA-7B	\$1,170.60	0	0.0	31	260,221	338.7
HIGH DESERT DAIRY	4753	22933587	345M-000166	7435 E AVENUE	LANCASTER	93534	January, 2005	01/14/05	TOU-PA-7B	\$1,176.80	0	0.0	32		
HIGH DESERT DAIRY	4753	22933587	345M-000166	7435 E AVENUE	LANCASTER	93534	February, 2005	02/14/05	TOU-PA-7B	\$1,176.80	0	0.0	31		
HIGH DESERT DAIRY	4753	22933587	345M-000166	7435 E AVENUE	LANCASTER	93534	March, 2005	03/16/05	TOU-PA-7B	\$1,968.22	11,866	103.4	30		
HIGH DESERT DAIRY	4753	22933587	345M-000166	7435 E AVENUE	LANCASTER	93534	April, 2005	04/14/05	TOU-PA-7B	\$3,515.62	35,753	107.8	29		
HIGH DESERT DAIRY	4753	22933587	345M-000166	7435 E AVENUE	LANCASTER	93534	May, 2005	05/13/05	TOU-PA-7B	\$3,269.63	35,856	96.4	29		
HIGH DESERT DAIRY	4753	22933587	345M-000166	7435 E AVENUE	LANCASTER	93534	June, 2005	06/14/05	TOU-PA-7B	\$3,430.28	38,911	100.2	32		
HIGH DESERT DAIRY	4753	22933587	345M-000166	7435 E AVENUE	LANCASTER	93534	July, 2005	07/13/05	TOU-PA-7B	\$3,054.86	37,072	101.0	29		
HIGH DESERT DAIRY	4753	22933587	345M-000166	7435 E AVENUE	LANCASTER	93534	August, 2005	08/11/05	TOU-PA-7B	\$2,604.50	32,756	98.9	29		
HIGH DESERT DAIRY	4753	22933587	345M-000166	7435 E AVENUE	LANCASTER	93534	September, 2005	09/13/05	TOU-PA-7B	\$3,634.12	48,710	97.3	33		
HIGH DESERT DAIRY	4753	22933587	345M-000166	7435 E AVENUE	LANCASTER	93534	October, 2005	10/12/05	TOU-PA-7B	\$2,832.74	32,584	99.0	30		
HIGH DESERT DAIRY	4753	22933587	345M-000166	7435 E AVENUE	LANCASTER	93534	November, 2005	11/15/05	TOU-PA-7B	\$257.01	14	48.0	33		
HIGH DESERT DAIRY	4753	22933587	345M-000166	7435 E AVENUE	LANCASTER	93534	December, 2005	12/14/05	TOU-PA-7B	\$303.97	27	53.5	29	314,617	410.7
HIGH DESERT DAIRY	4753	22933587	345M-000166	7435 E AVENUE	LANCASTER	93534	January, 2006	01/12/06	TOU-PA-7B	\$232.02	17	42.9	33		
HIGH DESERT DAIRY	4753	22933587	345M-000166	7435 E AVENUE	LANCASTER	93534	February, 2006	02/14/06	TOU-PA-7B	\$2,502.85	32,000	98.2	29		

HDD000213

High Desert Dairy
 Lane & Well - SA #022-9555-87
 Billing History 2004-2012

HIGH DESERT DAIRY	4753	22933587	345M-006168	7435 E AVENUE I	LANCASTER	93534	March, 2005	03/15/06	TCU-PA-7B	\$2,098.89	26,067	98.9	23		
HIGH DESERT DAIRY	4753	22933587	345M-006168	7435 E AVENUE I	LANCASTER	93534	April, 2006	04/14/06	TCU-PA-7B	\$2,404.12	30,247	99.4	32		
HIGH DESERT DAIRY	4753	22933587	345M-006168	7435 E AVENUE I	LANCASTER	93534	May, 2006	05/15/06	TCU-PA-7B	\$2,419.70	31,267	98.6	31		
HIGH DESERT DAIRY	4753	22933587	345M-006168	7435 E AVENUE I	LANCASTER	93534	June, 2006	06/14/06	TCU-PA-7B	\$3,093.75	39,565	98.5	32		
HIGH DESERT DAIRY	4753	22933587	345M-006168	7435 E AVENUE I	LANCASTER	93534	July, 2006	07/14/06	TCU-PA-7B	\$4,300.40	52,675	98.6	32		
HIGH DESERT DAIRY	4753	22933587	345M-006168	7435 E AVENUE I	LANCASTER	93534	August, 2006	08/14/06	TCU-PA-7B	\$4,947.68	56,146	99.6	31		
HIGH DESERT DAIRY	4753	22933587	345M-006168	7435 E AVENUE I	LANCASTER	93534	September, 2006	09/13/06	TCU-PA-7B	\$4,543.49	39,865	98.6	32		
HIGH DESERT DAIRY	4753	22933587	345M-006168	7435 E AVENUE I	LANCASTER	93534	October, 2006	10/13/06	TCU-PA-7B	\$5,266.56	62,205	98.0	30		
HIGH DESERT DAIRY	4753	22933587	345M-006168	7435 E AVENUE I	LANCASTER	93534	November, 2006	11/14/06	TCU-PA-7B	\$5,345.06	36,195	98.6	32		
HIGH DESERT DAIRY	4753	22933587	345M-006168	7435 E AVENUE I	LANCASTER	93534	December, 2006	12/14/06	TCU-PA-7B	\$2,465.67	28,235	99.0	30	422,534	551.0
HIGH DESERT DAIRY	4753	22933587	345M-006168	7435 E AVENUE I	LANCASTER	93534	January, 2007	01/12/07	TCU-PA-7B	\$1,012.89	7,997	100.0	29		
HIGH DESERT DAIRY	4753	22933587	345M-006168	7435 E AVENUE I	LANCASTER	93534	February, 2007	02/12/07	TCU-PA-7B	\$1,485.53	11,731	100.5	31		
HIGH DESERT DAIRY	4753	22933587	345M-006168	7435 E AVENUE I	LANCASTER	93534	March, 2007	03/15/07	TCU-PA-7B	\$2,002.72	33,807	98.7	31		
HIGH DESERT DAIRY	4753	22933587	345M-006168	7435 E AVENUE I	LANCASTER	93534	April, 2007	04/13/07	TCU-PA-7B	\$2,597.66	31,246	98.1	29		
HIGH DESERT DAIRY	4753	22933587	345M-006168	7435 E AVENUE I	LANCASTER	93534	May, 2007	05/11/07	TCU-PA-7B	\$4,714.60	65,766	99.0	28		
HIGH DESERT DAIRY	4753	22933587	345M-006168	7435 E AVENUE I	LANCASTER	93534	June, 2007	06/12/07	TCU-PA-7B	\$4,288.87	34,530	99.7	32		
HIGH DESERT DAIRY	4753	22933587	345M-006168	7435 E AVENUE I	LANCASTER	93534	July, 2007	07/12/07	TCU-PA-7B	\$2,870.88	18,047	98.2	30		
HIGH DESERT DAIRY	4753	22933587	345M-006168	7435 E AVENUE I	LANCASTER	93534	August, 2007	08/10/07	TCU-PA-7B	\$2,168.72	11,117	103.7	29		
HIGH DESERT DAIRY	4753	22933587	345M-006168	7435 E AVENUE I	LANCASTER	93534	September, 2007	09/11/07	TCU-PA-7B	\$4,428.73	46,460	99.8	32		
HIGH DESERT DAIRY	4753	22933587	345M-006168	7435 E AVENUE I	LANCASTER	93534	October, 2007	10/11/07	TCU-PA-7B	\$2,484.74	18,635	100.6	30		
HIGH DESERT DAIRY	4753	22933587	345M-006168	7435 E AVENUE I	LANCASTER	93534	November, 2007	11/13/07	TCU-PA-7B	\$782.24	2,776	98.2	33		
HIGH DESERT DAIRY	4753	22933587	345M-006168	7435 E AVENUE I	LANCASTER	93534	December, 2007	12/13/07	TCU-PA-7B	\$1,805.22	11,666	100.6	29	314,139	408.6
HIGH DESERT DAIRY	4753	22933587	345M-006168	7435 E AVENUE I	LANCASTER	93534	January, 2008	01/14/08	TCU-PA-7B	\$79.85	0	0.0	35		
HIGH DESERT DAIRY	4753	22933587	345M-006168	7435 E AVENUE I	LANCASTER	93534	February, 2008	02/12/08	TCU-PA-7B	\$79.66	0	0.0	28		
HIGH DESERT DAIRY	4753	22933587	345M-006168	7435 E AVENUE I	LANCASTER	93534	March, 2008	03/12/08	TCU-PA-7B	\$2,265.28	20,440	97.9	30		
HIGH DESERT DAIRY	4753	22933587	345M-006168	7435 E AVENUE I	LANCASTER	93534	April, 2008	04/14/08	TCU-PA-7B	\$3,897.40	42,682	98.8	32		
HIGH DESERT DAIRY	4753	22933587	345M-006168	7435 E AVENUE I	LANCASTER	93534	May, 2008	05/14/08	TCU-PA-7B	\$2,737.50	20,526	100.6	30		
HIGH DESERT DAIRY	4753	22933587	345M-006168	7435 E AVENUE I	LANCASTER	93534	June, 2008	06/13/08	TCU-PA-7B	\$3,772.05	44,398	101.8	30		
HIGH DESERT DAIRY	4753	22933587	345M-006168	7435 E AVENUE I	LANCASTER	93534	July, 2008	07/14/08	TCU-PA-7B	\$1,122.15	42,899	98.7	31		
HIGH DESERT DAIRY	4753	22933587	345M-006168	7435 E AVENUE I	LANCASTER	93534	August, 2008	08/13/08	TCU-PA-7B	\$4,520.65	40,818	99.4	30		
HIGH DESERT DAIRY	4753	22933587	345M-006168	7435 E AVENUE I	LANCASTER	93534	September, 2008	09/11/08	TCU-PA-7B	\$2,714.04	21,793	98.4	29		
HIGH DESERT DAIRY	4753	22933587	345M-006168	7435 E AVENUE I	LANCASTER	93534	October, 2008	10/14/08	TCU-PA-7B	\$2,771.02	23,663	98.1	28		
HIGH DESERT DAIRY	4753	22933587	345M-006168	7435 E AVENUE I	LANCASTER	93534	November, 2008	11/12/08	TCU-PA-7B	\$3,019.66	25,865	99.1	33		
HIGH DESERT DAIRY	4753	22933587	345M-006168	7435 E AVENUE I	LANCASTER	93534	December, 2008	12/15/08	TCU-PA-7B	\$1,771.22	17,308	93.5	33	536,494	441.9
HIGH DESERT DAIRY	4753	22933587	345M-006168	7435 E AVENUE I	LANCASTER	93534	January, 2009	01/14/09	TCU-PA-7B	\$67.82	0	0.0	30		
HIGH DESERT DAIRY	4753	22933587	345M-006168	7435 E AVENUE I	LANCASTER	93534	February, 2009	02/12/09	TCU-PA-7B	\$1,046.63	5,748	97.8	29		
HIGH DESERT DAIRY	4753	22933587	345M-006168	7435 E AVENUE I	LANCASTER	93534	March, 2009	03/15/09	TCU-PA-7B	\$2,099.64	23,610	99.7	32		
HIGH DESERT DAIRY	4753	22933587	345M-006168	7435 E AVENUE I	LANCASTER	93534	April, 2009	04/15/09	TCU-PA-7B	\$2,736.40	33,619	99.7	30		
HIGH DESERT DAIRY	4753	22933587	345M-006168	7435 E AVENUE I	LANCASTER	93534	May, 2009	05/14/09	TCU-PA-7B	\$3,579.06	46,218	99.9	29		
HIGH DESERT DAIRY	4753	22933587	345M-006168	7435 E AVENUE I	LANCASTER	93534	June, 2009	06/15/09	TCU-PA-7B	\$3,122.38	34,719	99.4	32		
HIGH DESERT DAIRY	4753	22933587	345M-006168	7435 E AVENUE I	LANCASTER	93534	July, 2009	07/15/09	TCU-PA-7B	\$4,214.66	46,594	99.5	30		
HIGH DESERT DAIRY	4753	22933587	345M-006168	7435 E AVENUE I	LANCASTER	93534	August, 2009	08/13/09	TCU-PA-7B	\$4,502.22	64,132	100.2	28		
HIGH DESERT DAIRY	4753	22933587	345M-006168	7435 E AVENUE I	LANCASTER	93534	September, 2009	09/14/09	TCU-PA-7B	\$4,346.56	45,184	99.5	32		
HIGH DESERT DAIRY	4753	22933587	345M-006168	7435 E AVENUE I	LANCASTER	93534	October, 2009	10/11/09	TCU-PA-7B	\$1,836.48	12,528	98.5	17		
HIGH DESERT DAIRY	4753	22933587	345M-006168	7435 E AVENUE I	LANCASTER	93534	November, 2009	11/16/09	TCU-PA-7B	\$1,006.23	9,930	99.4	14		
HIGH DESERT DAIRY	4753	22933587	345M-006168	7435 E AVENUE I	LANCASTER	93534	December, 2009	12/15/09	TCU-PA-7B	\$2,153.19	19,233	99.0	33		
HIGH DESERT DAIRY	4753	22933587	345M-006168	7435 E AVENUE I	LANCASTER	93534	January, 2010	01/15/10	TCU-PA-7B	\$149.88	0	0.0	20	529,255	428.8
HIGH DESERT DAIRY	4753	22933587	345M-006168	7435 E AVENUE I	LANCASTER	93534	February, 2010	02/12/10	TCU-PA-7B	\$330.20	359	99.5	29		
HIGH DESERT DAIRY	4753	22933587	345M-006168	7435 E AVENUE I	LANCASTER	93534	March, 2010	03/16/10	TCU-PA-7B	\$237.44	12	22.5	32		
HIGH DESERT DAIRY	4753	22933587	345M-006168	7435 E AVENUE I	LANCASTER	93534	April, 2010	04/15/10	TCU-PA-7B	\$2,524.68	21,912	99.5	30		
HIGH DESERT DAIRY	4753	22933587	345M-006168	7435 E AVENUE I	LANCASTER	93534	May, 2010	05/13/10	TCU-PA-7B	\$3,223.61	35,161	97.6	28		
HIGH DESERT DAIRY	4753	22933587	345M-006168	7435 E AVENUE I	LANCASTER	93534	June, 2010	06/16/10	TCU-PA-7B	\$3,867.14	35,820	99.4	32		
HIGH DESERT DAIRY	4753	22933587	345M-006168	7435 E AVENUE I	LANCASTER	93534	July, 2010	07/14/10	TCU-PA-7B	\$5,816.40	49,265	98.9	30		
HIGH DESERT DAIRY	4753	22933587	345M-006168	7435 E AVENUE I	LANCASTER	93534	August, 2010	08/13/10	TCU-PA-7B	\$6,218.80	53,700	102.1	30		
HIGH DESERT DAIRY	4753	22933587	345M-006168	7435 E AVENUE I	LANCASTER	93534	September, 2010	09/13/10	TCU-PA-7B	\$4,169.76	29,330	98.2	31		
HIGH DESERT DAIRY	4753	22933587	345M-006168	7435 E AVENUE I	LANCASTER	93534	October, 2010	10/13/10	TCU-PA-7B	\$3,008.06	29,561	98.7	30		
HIGH DESERT DAIRY	4753	22933587	345M-006168	7435 E AVENUE I	LANCASTER	93534	November, 2010	11/12/10	TCU-PA-7B	\$2,139.12	19,319	102.4	30		
HIGH DESERT DAIRY	4753	22933587	345M-006168	7435 E AVENUE I	LANCASTER	93534	December, 2010	12/14/10	TCU-PA-7B	\$128.47	0	0.0	32	274,547	355.4
HIGH DESERT DAIRY	4753	22933587	345M-006168	7435 E AVENUE I	LANCASTER	93534	January, 2011	01/13/11	TCU-PA-7B	\$123.47	0	0.0	30		
HIGH DESERT DAIRY	4753	22933587	345M-006168	7435 E AVENUE I	LANCASTER	93534	February, 2011	02/11/11	TCU-PA-7B	\$128.47	0	0.0	29		

HDD000214

High Desert Dairy
 Lake E Well - GA #02-9335-87
 Billing History 2000-2012

HIGH DESERT DAIRY	4753	22933567	345M-006166	7435 E AVENUE	LANCASTER	93634	March, 2011	03/15/11	TOU-PA-B-1	\$2,255.98	22,401	101.8	32		
HIGH DESERT DAIRY	4753	22933567	345M-006166	7435 E AVENUE	LANCASTER	93634	April, 2011	04/15/11	TOU-PA-B-1	\$3,620.57	27,072	100.6	29		
HIGH DESERT DAIRY	4753	22933567	345M-006166	7435 E AVENUE	LANCASTER	93634	May, 2011	05/12/11	TOU-PA-B-1	\$3,140.84	34,624	98.6	29		
HIGH DESERT DAIRY	4753	22933567	345M-006166	7435 E AVENUE	LANCASTER	93634	June, 2011	06/13/11	TOU-PA-B-1	\$4,656.39	50,082	97.6	32		
HIGH DESERT DAIRY	4753	22933567	345M-006166	7435 E AVENUE	LANCASTER	93634	July, 2011	07/13/11	TOU-PA-B-1	\$3,388.21	31,960	99.0	30		
HIGH DESERT DAIRY	4753	22933567	345M-006166	7435 E AVENUE	LANCASTER	93634	August, 2011	08/12/11	TOU-PA-B-1	\$3,631.20	47,174	100.2	30		
HIGH DESERT DAIRY	4753	22933567	345M-006166	7435 E AVENUE	LANCASTER	93634	September, 2011	09/13/11	TOU-PA-B-1	\$3,412.56	37,895	102.0	32		
HIGH DESERT DAIRY	4753	22933567	345M-006166	7435 E AVENUE	LANCASTER	93634	October, 2011	10/14/11	TOU-PA-B-1	\$3,305.21	35,447	100.8	31		
HIGH DESERT DAIRY	4753	22933567	345M-006166	7435 E AVENUE	LANCASTER	93634	November, 2011	11/15/11	TOU-PA-B-1	\$3,031.83	37,016	98.4	32		
HIGH DESERT DAIRY	4753	22933567	345M-006166	7435 E AVENUE	LANCASTER	93634	December, 2011	12/14/11	TOU-PA-B-1	\$129.41	0	0.0	29		
HIGH DESERT DAIRY	4753	22933567	345M-006166	7435 E AVENUE	LANCASTER	93634	January, 2012	01/10/12	TOU-PA-B-1	\$129.41	0	0.0	33		
HIGH DESERT DAIRY	4753	22933567	345M-006166	7435 E AVENUE	LANCASTER	93634	February, 2012	02/15/12	TOU-PA-B-1	\$1,188.83	1,498	99.6	29		
HIGH DESERT DAIRY	4753	22933567	345M-006166	7435 E AVENUE	LANCASTER	93634	March, 2012	03/14/12	TOU-PA-B-1	\$2,325.83	25,332	99.0	30		
HIGH DESERT DAIRY	4753	22933567	345M-006166	7435 E AVENUE	LANCASTER	93634	April, 2012	04/12/12	TOU-PA-B-1	\$1,485.36	30,655	98.2	29		
HIGH DESERT DAIRY	4753	22933567	345M-006166	7435 E AVENUE	LANCASTER	93634	May, 2012	05/14/12	TOU-PA-B-1	\$2,820.25	37,438	98.0	32		
HIGH DESERT DAIRY	4753	22933567	345M-006166	7435 E AVENUE	LANCASTER	93634	June, 2012	06/13/12	TOU-PA-B-1	\$2,163.38	22,270	99.7	30		
HIGH DESERT DAIRY	4753	22933567	345M-006166	7435 E AVENUE	LANCASTER	93634	July, 2012	07/12/12	TOU-PA-B-1	\$3,480.32	48,474	98.0	29		
HIGH DESERT DAIRY	4753	22933567	345M-006166	7435 E AVENUE	LANCASTER	93634	August, 2012	08/13/12	TOU-PA-B-1	\$3,516.15	45,017	100.0	32		
HIGH DESERT DAIRY	4753	22933567	345M-006166	7435 E AVENUE	LANCASTER	93634	September, 2012	09/11/12	TOU-PA-B-1	\$2,332.76	14,270	97.0	29		
HIGH DESERT DAIRY	4753	22933567	345M-006166	7435 E AVENUE	LANCASTER	93634	October, 2012	10/14/12	TOU-PA-B-1	\$3,725.36	48,338	96.0	33		
HIGH DESERT DAIRY	4753	22933567	345M-006166	7435 E AVENUE	LANCASTER	93634	November, 2012	11/14/12	TOU-PA-B-1	\$2,598.06	31,840	96.0	31		
														324,896	423.8
														285,802	297.7

Acra-feet produced is based on 2006 pump test: 766 kWh/Ac

Acra-feet produced in 2012 is based on the 2012 pump test: 850 kWh/Ac

HDD000215

EXHIBIT "E"

HDD000259

2012

HDD000260

PETRO LOCK, INC

45315 N TREVOR AVE
LANCASTER, CA 93534
661 948 6044

DISPATCH INVOICE 01/03/12

BILL TO :
41105
HIGH DESERT DAIRY
071798
9753 E AVENUE FB
LANCASTER, CA 93535-9673

SHIP TO :
0000001
HIGH DESERT DAIRY
TANK #2 DYED
93TH ST. EAST AND F-3
LANCASTER, CA 93535

P O NUMBER :
INVOICE NO : 18481
RESELLERS # :
EXP CERT # :
WAREHOUSE : 09

TERMS : NET DUE 10 DAYS
BILL DUE : 01/13/12
DELIVERY DATE : 01/03/12
DELIVERY TIME : 0900

RACK	PRODUCT DESCRIPTION	UNITS ORDERED	UNITS NET	SALE PRICE	EXTENSION
1502	ULSD D-DSL 3,NAI993,PGIII B/L 0972026	7,469.00	7,469.00	3.01017	22,482.95
	FREIGHT		7,469.00	.047000	351.04
	CA SPILL FUND		7,469.00	.001550	11.57
	FEDERAL LUST DYED DIESEL		7,469.00	.001000	7.47
	EE SPILL ENVIRON RECOVERY		7,469.00	.001910	14.27
	EXMPT TAXABLE LA SALES TAX		22,516.27	.025000	788.07
	TOTAL INVOICE				23,555.38

NOTE :

PAID

*** RETAIN THIS INVOICE FOR YOUR RECORDS ***

*** A SERVICE CHARGE OF 1-1/2% PER MONTH (ANNUAL RATE OF 18%) ***
*** WILL BE CHARGED ON OVERDUE ACCOUNTS ***

PETRO LOCK, INC.
45315 N. TREVOR AVE
LANCASTER, CA 93534
661 943 6044

DISPATCH INVOICE 01/03/12

BILL TO :
41105
HIGH DESERT DAIRY
071795
9753 E AVENUE P8
LANCASTER, CA 93535-9673

SHIP TO :
9000021
HIGH DESERT DAIRY
TANK #2 DYED
93TH ST. EAST AND F-8
LANCASTER, CA 93535

P O NUMBER :
INVOICE NO : 18480
RESELLERS # :
EXP CERT # :
WAREHOUSE : 09

TERMS : NET DUE 10 DAYS
BILL DUE : 01/14/12
DELIVERY DATE : 01/03/12
DELIVERY TIME : 1458

RACK	PRODUCT DESCRIPTION	UNITS ORDERED	UNITS NET	SALE PRICE	EXTENSION
1502	ULSD D-DSE 3, MA1993, EGIII R/L 0972313	7,463.00	7,463.00	3.01017	22,464.90
	FREIGHT		7,463.00	.047000	350.76
	CA SPILL FUND		7,463.00	.001550	11.57
	FEDERAL LUST DYED DIESEL		7,463.00	.001000	7.46
	FD SPILL ENVIRON RECOVERY		7,463.00	.001810	14.25
	EXMPT TAXABLE LA SALES TAX		22,498.18	.035000	787.44
	TOTAL INVOICE				23,636.38

NOTE :

PAID

*** RETAIN THIS INVOICE FOR YOUR RECORDS ***

*** A SERVICE CHARGE OF 1-1/2% PER MONTH (ANNUAL RATE OF 18%) ***
*** WILL BE CHARGED ON OVERDUE ACCOUNTS ***

PETRO LOCK, INC

45315 N TREVOR AVE
LANCASTER, CA 93534
661 948 6044

DISPATCH INVOICE

01/04/12

BILL TO :
41105
HIGH DESERT DAIRY
071796
9753 E AVENUE F8
LANCASTER, CA 93535-9673

SHIP TO :
0000001
HIGH DESERT DAIRY
TANK #2 DYED
93TH ST. EAST AND F-8
LANCASTER, CA 93535

P O NUMBER :
INVOICE NO : 18497
RESELLERS # :
EXP CERT # :
WAREHOUSE : 09

TERMS : NET DUE 10 DAYS
BILL DUE : 01/14/12
DELIVERY DATE : 01/04/12
DELIVERY TIME : 0700

RACK	PRODUCT DESCRIPTION	UNITS ORDERED	UNITS NET	SALE PRICE	EXTENSION
1502	ULSD D-DSL 3,NA1993,PGIII B/L 0972619	7,472.00	7,472.00	3.12667	23,362.48
	FREIGHT		7,472.00	.047000	351.18
	CA SPILL FUND		7,472.00	.001550	11.58
	FEDERAL LUST DYED DIESEL		7,472.00	.001000	7.47
	FD SPILL ENVIRON RECOVERY		7,472.00	.001910	14.27
	EXMPT TAXABLE LA SALES TAX		23,395.80	.035000	818.85
TOTAL INVOICE					24,565.83

NOTE :

*** RETAIN THIS INVOICE FOR YOUR RECORDS ***

*** A SERVICE CHARGE OF 1-1/2% PER MONTH (ANNUAL RATE OF 18%) ***
*** WILL BE CHARGED ON OVERDUE ACCOUNTS ***

PETRO LOCK, INC

45315 N TREVOR AVE
LANCASTER, CA 93534
661 948 6044

DISPATCH INVOICE

01/04/12

BILL TO :
41105
HIGH DESERT DAIRY
071796
9753 E AVENUE F8
LANCASTER, CA 93535-9673

SHIP TO :
0000001
HIGH DESERT DAIRY
TANK #2 DYED
93TH ST. EAST AND F-8
LANCASTER, CA 93535

P O NUMBER :
INVOICE NO : 18498
RESELLERS # :
EXP CERT # :
WAREHOUSE : 09

TERMS : NET DUE 10 DAYS
BILL DUE : 01/14/12
DELIVERY DATE : 01/04/12
DELIVERY TIME : 0200

RACK	PRODUCT DESCRIPTION	UNITS ORDERED	UNITS NET	SALE PRICE	EXTENSION
1502	ULSD C-DSL, 3, NA1993, PGLII B/L 972772	7,462.00	7,462.00	3.12167	23,293.90
	FREIGHT		7,462.00	.047000	350.71
	STATE EXCISE TAX - DSL		7,462.00	.130000	970.06
	FEDERAL EXCISE TAX - DSL		7,462.00	.244000	1,820.73
	CA SPILL FUND		7,462.00	.001570	11.77
	EXMPT TAXABLE LA SALES TAX		25,140.45	.035000	879.92
			TOTAL INVOICE		27,341.14

NOTE :

*** RETAIN THIS INVOICE FOR YOUR RECORDS ***

*** A SERVICE CHARGE OF 1-1/2% PER MONTH (ANNUAL RATE OF 18%) ***
*** WILL BE CHARGED ON OVERDUE ACCOUNTS ***

PETRO LOCK, INC

45315 N TREVOR AVE
LANCASTER, CA 93534
661 948 6044

DISPATCH INVOICE 02/18/12

BILL TO :
41105
HIGH DESERT DAIRY
C71796
9755 E AVENUE F8
LANCASTER, CA 93535-9675

SHIP TO :
000000
HIGH DESERT DAIRY
TANK #2 DYED
93TH ST. EAST AND F-8
LANCASTER, CA 93535

P O NUMBER :
INVOICE NO : 18631
RESSELLERS # :
EXT CTR # :
WAREHOUSE : 09

TERMS : NET DUE 10 DAYS
BILL DUE : 02/28/12
DELIVERY DATE : 02/18/12
DELIVERY TIME : 1115

RACK	PRODUCT DESCRIPTION	UNITS ORDERED	UNITS NET	SALE PRICE	EXTENSION
1110	ULSD C-DSL, 3, NA1993, PGIII 3/L 1229114	3,987.00	3,987.00	3.29139	13,122.77
1110	ULSD C-DSL 3, NA1993, PGIII 3/L 1229114	3,485.00	3,485.00	3.29639	11,487.92
	FREIGHT		3,987.00	.050900	202.94
	FREIGHT		3,485.00	.050900	177.39
	STATE EXCISE TAX - DSL		3,987.00	.130000	518.29
	FEDERAL EXCISE TAX - DSL		3,987.00	.244000	972.03
	CA SPILL FUND		7,472.00	.001590	11.98
	FEDERAL LUST DYED DIESEL		3,485.00	.001000	3.49
	FD SPILL ENVIRON RECOVERY		7,472.00	.001910	14.07
	EXMPT TAXABLE LA SALES TAX		25,612.85	.035000	896.45
	TOTAL INVOICE				27,407.94

NOTE :

*** RETAIN THIS INVOICE FOR YOUR RECORDS ***

*** A SERVICE CHARGE OF 1-1/2% PER MONTH (ANNUAL RATE OF 18%) ***
*** WILL BE CHARGED ON OVERDUE ACCOUNTS ***

HDD000265

PETRO LOCK, INC

45315 N TREVOR AVE
LANCASTER, CA 93334
661 948 6044

DISPATCH INVOICE

04/06/12

BILL TO :
41105
HIGH DESERT DAIRY
071795
9753 E AVENUE E8
LANCASTER, CA 93330-9673

SHIP TO :
000000
HIGH DESERT DAIRY
TANK #2 DYLD
95TH ST. EAST AVE #28
LANCASTER, CA 93335

P O NUMBER :
INVOICE NO : 18797
RESERVED # :
EXP CERT # :
WAREHOUSE : 09

TERMS : NET DUN 10 DAYS
BILL DUE : 04/16/12
DELIVERY DATE : 04/06/12
DELIVERY TIME : 1655

PACK	PRODUCT DESCRIPTION	UNITS ORDERED	UNITS NET	SALE PRICE	EXTENSION
1110	ULSD C-DSL, 3, NA1993, PGIII B/L 1238851	3,980.00	3,980.00	3.33489	13,272.66
1110	ULSD B DSL 3, NA1993, PGIII B/L 1238851	3,484.00	3,484.00	3.33989	11,636.18
	FREIGHT		3,980.00	.047000	187.06
	FREIGHT		3,484.00	.047000	163.72
	STATE EXCISE TAX - DSL		3,980.00	.130000	517.40
	FEDERAL EXCISE TAX - DSL		3,980.00	.244000	971.12
	FEDERAL MUST DYED DIESEL		3,484.00	.001000	3.48
	*0 SPILL ENVIRON RECOVERY		7,464.00	.001910	14.26
	EXMPT TAXABLE LA SALES TAX		25,897.90	.035000	906.43
	TOTAL INVOICE				27,672.54

NOTE :

*** RETAIN THIS INVOICE FOR YOUR RECORDS ***

*** A SERVICE CHARGE OF 1-1/2% PER MONTH (ANNUAL RATE OF 18%) ***
*** WILL BE CHARGED ON OVERDUE ACCOUNTS ***

HDD000266

PETRO LOCK, INC

45315 N TREVOR AVE
 LANCASTER, CA 93534
 661 948 6044

DISPATCH INVOICE 05/09/12

BILL TO :
 41105
 HIGH DESERT DAIRY
 071796
 9753 E AVENUE #8
 LANCASTER, CA 93535-9673

SHIP TO :
 000001
 HIGH DESERT DAIRY
 TANK #2 DYED
 93TH ST. EAST AND F-0
 LANCASTER, CA 93535

P O NUMBER :
 INVOICE NO : 18906
 RESELLER # :
 EXE COST # :
 WAREHOUSE : 09

TERMS : NET DUE 10 DAYS
 BILL DUE : 05/19/12
 DELIVERY DATE : 05/09/12
 DELIVERY TIME : 1029

BACK	PRODUCT DESCRIPTION	UNITS ORDERED	UNITS NET	SALE PRICE	EXTENSION
1502	ULSD C-DSL 3, NA1993, PG111 B/L 0930592	3,972.00	3,972.00	3.13927	12,469.18
1502	ULSD D-DSL 3, NA1993, PG111 B/L 0930592	2,370.00	3,370.00	3.14427	10,596.19
	FREIGHT		3,972.00	.050900	202.17
	FREIGHT		3,370.00	.050900	171.53
	STATE EXCISE TAX - DSL		3,972.00	.130000	516.36
	FEDERAL EXCISE TAX - DSL		3,972.00	.244000	969.17
	FEDERAL LUST DYED DIESEL		3,370.00	.001000	3.37
	FD SPILL ENVIRON RECOVERY		7,342.00	.001900	14.02
	EXMPT TAXABLE LA SALES TAX		24,061.92	.035000	841.82
			TOTAL INVOICE		25,983.81

NOTE :

*** RETAIN THIS INVOICE FOR YOUR RECORDS ***

*** A SERVICE CHARGE OF 1-1/2% PER MONTH (ANNUAL RATE OF 18%) ***
 *** WILL BE CHARGED ON OVERDUE ACCOUNTS ***

HDD000267

PETRO LOCK, INC

45315 N TREVOR AVE
LANCASTER, CA 93534
661 948 6044

DISPATCH INVOICE

05/17/12

BILL TO :

41105
HIGH DESERT DAIRY
071796
9753 E AVENUE 68
LANCASTER, CA 93535-9673

SHIP TO :

0000001
HIGH DESERT DAIRY
TANK #2 DYED
93TH ST. EAST AND F-8
LANCASTER, CA 93535

P O NUMBER :
INVOICE NO : 18435
RESELLERS # :
EXP CERT # :
WAREHOUSE : 09

TERMS : NET DUE 10 DAYS
BILL DUE : 05/27/12
DELIVERY DATE : 05/17/12
DELIVERY TIME : 1530

RACK	PRODUCT DESCRIPTION	UNITS ORDERED	UNITS NET	SALE PRICE	EXTENSION
1110	ULSD 0-DSL 3, NA1993, PGIII 3/L 1247532	7,316.00	7,316.00	3.04789	22,298.36
	FREIGHT		7,316.00	.047000	343.85
	FEDERAL LUST DYED DIESEL		7,316.00	.001000	7.32
	FD SPILL ENVIRON RECOVERY		7,316.00	.001910	13.97
	EXMPT TAXABLE LA SALES TAX		22,319.65	.035000	781.19
	TOTAL INVOICE				23,444.69

NOTE :

*** RETAIN THIS INVOICE FOR YOUR RECORDS ***

*** A SERVICE CHARGE OF 1-1/2% PER MONTH (ANNUAL RATE OF 18%) ***
*** WILL BE CHARGED ON OVERDUE ACCOUNTS ***

PLANT, INC

45215 N TRIVOR AVE
LANCASTER, CA 93534
661 943 6044

DISPATCH INVOICE

06/27/12

BILL TO :
41105
HIGH DESERT DAIRY
C71796
9753 E AVENUE G8
LANCASTER, CA 93555-9673

SHIP TO :
C000001
HIGH DESERT DAIRY
TANK #2 DYED
93TH ST. EAST AND F-8
LANCASTER, CA 93535

P O NUMBER :
INVOICE NO : 19074
SELLERS # :
EXP CERT # :
WAREHOUSE : 09

TERMS : NET 10 DAYS
BILL DUE : 07/07/12
DELIVERY DATE : 06/27/12
DELIVERY TIME : 0850

RACK	PRODUCT DESCRIPTION	UNITS ORDERED	UNITS NET	SALE PRICE	EXTENSION
1302	ULSD C-DSL, 3, NA1993, PGIII B/L C951981	3,960.00	3,960.00	2.66267	10,544.17
1502	ULSD D-DSL, 3, NA1993, PGIII B/L C951984	3,417.00	3,417.00	2.65787	9,115.43
	FREIGHT		3,960.00	.047000	186.12
	FREIGHT		3,417.00	.047000	160.60
	STATE EXCISE TAX - DSL		3,960.00	.130000	514.80
	FEDERAL EXCISE TAX - DSL		3,960.00	.244000	966.24
	FEDERAL LUST DYED DIESEL		3,417.00	.001000	3.42
	SPILL ENVIRON RECOVERY		7,377.00	.001910	14.09
	EXMPT TAXABLE LA SALES TAX		20,643.30	.033000	722.52
	TOTAL INVOICE				22,221.39

NOTE :

*** RETAIN THIS INVOICE FOR YOUR RECORDS ***

*** A SERVICE CHARGE OF 1-1/2% PER MONTH (ANNUAL RATE of 18%) ***
*** WILL BE CHARGED ON OVERDUE ACCOUNTS ***

HDD000269

PETRO LOCK, INC

45315 N TREVOR AVE
LANCASTER, CA 93534
661 948 6044

DISPATCH INVOICE 07/06/12

BILL TO :
41105
HIGH DESERT DAIRY
071796
9753 E AVENUE FB
LANCASTER, CA 93535-9673

SHIP TO :
0000001
HIGH DESERT DAIRY
TANK #2 DYED
93TH ST. EAST AND F-3
LANCASTER, CA 93535

P C NUMBER :
INVOICE NO : 19106
RESELLERS # :
EXP CERT # :
WAREHOUSE : 09

TERMS : NET DUE 10 DAYS
BILL DUE : 07/16/12
DELIVERY DATE : 07/06/12
DELIVERY TIME : 1445

RACK	PRODUCT DESCRIPTION	UNITS ORDERED	UNITS NET	SALE PRICE	EXTENSION
1502	ULSD C-DSL 3, NA1993, PGIII B/L 0955926	3,955.00	3,955.00	2.85867	11,306.04
1502	ULSD D-DSL 3, NA1993, PGIII B/L 0955922	2,362.00	3,362.00	2.86367	9,627.66
	FREIGHT		3,955.00	.047000	185.89
	FREIGHT		3,362.00	.047000	158.01
	STATE EXCISE TAX - DSL		3,955.00	.100000	395.50
	FEDERAL EXCISE TAX - DSL		3,955.00	.244000	965.02
	FEDERAL LUST DYED DIESEL		3,362.00	.001000	3.36
	FD SPILL ENVIRON RECOVERY		7,317.00	.001210	15.90
	EXMPT TAXABLE LA SALES TAX		21,916.05	.035000	767.06
	TOTAL INVOICE				23,422.51

NOTE :

*** RETAIN THIS INVOICE FOR YOUR RECORDS ***

*** A SERVICE CHARGE OF 1-1/2% PER MONTH (ANNUAL RATE OF 18%) ***
*** WILL BE CHARGED ON OVERDUE ACCOUNTS ***

PALRO LOCK, INC

455 5 N TREVOR AVE
LANCASTER, CA 93534
861 948 8044

DISPATCH INVOICE

09/05/12

BILL TO :
41305
HIGH DESERT DAIRY
071796
9753 E AVENUE 12
LANCASTER, CA 93535-9673

SHIP TO :
0000001
HIGH DESERT DAIRY
DARK 52 DYED
93TH ST. EAST AND F-3
LANCASTER, CA 93535

P O NUMBER :
INVOICE NO : 115132
RESPLDAS # :
EXP CERT # :
WAREHOUSE : 29

TERMS : NET D.D. 10 DAYS
BILL DUE : 09/15/12
DELIVERY DATE : 09/05/12
DELIVERY TIME : 1310

BACK	PRODUCT DESCRIPTION	UNITS ORDERED	UNITS NET	SALE PRICE	EXTENSION
1502	ULSD D-081 3,NA1993,PGIII 2/L 0982022	3,950.00	3,950.00	3.48867	13,780.25
1502	ULSD D-081 3,NA1993,PGIII 3/L 0982019	3,352.00	3,352.00	3.49367	11,710.76
	FREIGHT		3,950.00	.047000	185.65
	TREIGHT		3,352.00	.047000	157.54
	STATE EXCISE TAX - DSI		3,950.00	.000000	395.00
	FEDERAL EXCISE TAX - DSI		3,950.00	.244000	363.80
	FEDERAL TUST DYED DIESEL		3,352.00	.001000	3.35
	FD SPILL ENVIRON RECOVERY		7,302.00	.001910	13.95
	RYMP TAXABLE LA SALES TAX		26,472.13	.035000	326.52
	TOTAL INVOICE				36,136.84

NOTE :

*** RETAIN THIS INVOICE FOR YOUR RECORDS ***

*** A SERVICE CHARGE OF 1-1/2% PER MONTH (ANNUAL RATE OF 18%) ***
*** WILL BE CHARGED ON OVERDUE ACCOUNTS ***

HDD000271

PEPRO LOCK, INC

45315 N TREVOR AVE
LANCASTER, CA 93534
661 948 8044

DISPATCH INVOICE

09/27/12

BILL TO :
41105
HIGH DESERT DAIRY
071796
9753 E AVENUE F8
LANCASTER, CA 93535-9673

SHIP TO :
000000
HIGH DESERT DAIRY
TANK #2 DYED
93TH ST. EAST AND F-8
LANCASTER, CA 93535

P O NUMBER :
INVOICE NO : 19306
RESELLERS # :
EXP CERT # :
WAREHOUSE : 03

TERMS : NET D+ 10 DAYS
BILL DUE : 10/07/12
DELIVERY DATE : 09/27/12
DELIVERY TIME : 1510

PACK	PRODUCT DESCRIPTION	UNITS ORDERED	UNITS NET	SALE PRICE	EXTENSION
1502	ULSD D-35L 3,NAI 995,PGTT U/L 3992123	7,393.00	7,393.00	3.24367	23,980.45
	FREIGHT		7,393.00	.047000	347.47
	FEDERAL LUST DYED DIESEL		7,393.00	.001000	7.40
	FD SPILL ENVIRON RECOVERY		7,393.00	.001916	14.12
	EXMPT TAXABLE LA SALES TAX		24,001.97	.003000	840.00
	TOTAL INVOICE				25,189.51

NOTE :

*** RETAIN THIS INVOICE FOR YOUR RECORDS ***

*** A SERVICE CHARGE OF 1-1/2% PER MONTH (ANNUAL RATE of 18%) ***
*** WILL BE CHARGED ON OVERDUE ACCOUNTS ***

HDD000272

PETRO LOCK, INC

45315 N TREVOR AVE
LANCASTER, CA 93534
661 948 6044

DISPATCH INVOICE 11/05/12

BILL TO :
41105
HIGH DESERT DAIRY
071796
9753 B AVENUE FG
LANCASTER, CA 93535-9673

SHIP TO :
9030001
HIGH DESERT DAIRY
TANK #2 DYER
93TH ST. EAST AND F-8
LANCASTER, CA 93535

P O NUMBER :
INVOICE NO : 19495
RESSELLERS # :
EXP CERT # :
WAREHOUSE : 09

TERMS : NET DUE 10 DAYS
BILL DUE : 11/15/12
DELIVERY DATE : 11/05/12
DELIVERY TIME : 1400

BACK	PRODUCT DESCRIPTION	UNITS ORDERED	UNITS NET	SALE PRICE	EXTENSION
1502	ULSD C-DSL, 3, NA1993, FGIII B/L 0908988	3,361.00	3,361.00	3.05917	10,315.48
1502	ULSD D-DSL, 3, NA1993, FGIII B/L 0908003	3,361.00	3,361.00	3.07417	12,176.79
	FREIGHT		3,361.00	.047000	157.37
	FREIGHT		3,361.00	.047000	157.37
	STATE EXCISE TAX - DSL		3,361.00	.100000	336.09
	FEDERAL EXCISE TAX - DSL		3,361.00	.244000	820.08
	FEDERAL LUST DYED DIESEL		3,361.00	.001000	3.36
	FD SPILL ENVIRON RECOVERY		7,322.00	.001910	13.99
	EXMPT TAXABLE LA SALES TAX		29,330.29	.035000	1026.56
	TOTAL INVOICE				24,827.09

NOTE :

*** RETAIN THIS INVOICE FOR YOUR RECORDS ***

*** A SERVICE CHARGE OF 1-17% PER MONTH (ANNUAL RATE OF 18%) ***
*** WILL BE CHARGED ON OVERDUE ACCOUNTS ***

PETRO LOCK, INC

43315 N TREVOR AVE
LANCASTER, CA 93534
661 948 6044

DISPATCH INVOICE

11/29/12

BILL TO :
41103
HIGH DESERT DAIRY
071794
9753 E AVENUE FB
LANCASTER, CA 93535-9673

SHIP TO :
0000001
HIGH DESERT DAIRY
TANK #2 DYED
95TH ST. EAST AND F-3
LANCASTER, CA 93538

P O NUMBER :
INVOICE NO : 19552
RESELLERS # :
EXP CERT # :
WAREHOUSE : 09

TERMS : NET DUE 10 DAYS
BILL DUE : 12/09/12
DELIVERY DATE : 11/29/12
DELIVERY TIME : 0855

RACK	PRODUCT DESCRIPTION	UNITS ORDERED	UNITS NET	SALE PRICE	EXTENSION
1110	ULSD 3-DEL 3, NA1993, PGIII B/L 1286361 FREIGHT	7,488.00	7,488.00	3.09418	23,189.22
	FEDERAL LUST DYED DIESEL		7,488.00	.050900	381.10
	FD SPILL ENVIRON RECOVERY		7,488.00	.001090	7.49
	EXMPT TAXABLE LA SALES TAX		7,488.00	.001910	14.30
			23,191.01	.035000	811.69
	TOTAL INVOICE				24,383.84

NOTE :

*** RETAIN THIS INVOICE FOR YOUR RECORDS ***

*** A SERVICE CHARGE OF 1-1/2% PER MONTH (ANNUAL RATE OF 18%) ***
*** WILL BE CHARGED ON OVERDUE ACCOUNTS ***

PETRO LOCK, INC

45315 N TAYLOR AVE
LANCASTER, CA 93534
661 948 6044

DISPATCH INVOICE

01/18/13

BILL TO :
41105
HIGH DESERT DAIRY
071796
9753 E AVENUE F8
LANCASTER, CA 93535-9673

SHIP TO :
000001
HIGH DESERT DAIRY
TANK #2 DYED
93TH ST. EAST AND F-8
LANCASTER, CA 93535

P O NUMBER :
INVOICE NO : 19674
RESSELLERS # :
EXP CERT # :
WAREHOUSE : 09

TERMS : NET 30E 10 DAYS
BILL DUE : 01/20/13
DELIVERY DATE : 01/18/13
DELIVERY TIME : 1334

PACK	PRODUCT DESCRIPTION	UNITS ORDERED	UNITS NET	SALE PRICE	EXTENSION
1502	ULSD D-DSE 3, NA1993, PGIII B/L 0938922	7,476.00	7,476.00	3.11467	23,295.27
	FREIGHT		7,476.00	.047000	351.57
	FEDERAL LUST DYED DIESEL		7,476.00	.001000	7.48
	FD SPILL ENVIRON RECOVERY		7,476.00	.001910	14.28
	EXMPT TAXABLE LA SALES TAX		23,307.03	.035000	815.75
	TOTAL INVOICE				24,474.15

NOTE :

*** RETAIN THIS INVOICE FOR YOUR RECORDS ***

*** A SERVICE CHARGE OF 1-1/2% PER MONTH (ANNUAL RATE OF 18%) ***
*** WILL BE CHARGED ON OVERDUE ACCOUNTS ***

HDD000275

2011

HDD000276

RETRO LOCK, INC

48925 W TREVOR AVE
LANCASTER, CA 93534
882 940 8044

D I S T R I B U T I O N I N V O I C E

02/11/11

BILL TO :

41105
HIGH DESERT DAIRY
071798
9782 E AVE F-8
LANCASTER, CA 93535-8678

SHIP TO :

409801
HIGH DESERT DAIRY
TRUCK 82 RYED
9378 ST. EAST AND F-8
LANCASTER, CA 93535

P O NUMBER :

INVOICE NO : 17410

RESELLER'S :

EXP CERT :

WAREHOUSE : 00

TERMS : NET DUE 10 DAYS

BILL DATE : 02/21/11

DELIVERY DATE : 02/11/11

DELIVERY TIME : 1628

PACK	PRODUCT DESCRIPTION	UNITS ORDERED	UNITS NET	UNIT PRICE	EXTENSION
1502	ULSD C-D3L 3.0% MILK 1999 PGIII B/L 0827699	1,463.00	1,463.00	2.82750	4,136.63
1502	ULSD C-D3L 3.0% MILK 1999 PGIII B/L 0827703	2,522.00	2,522.00	2.82750	7,130.96
1502	ULSD D-D3L 3.0% MILK 1999 PGIII B/L 0827700	2,494.00	2,494.00	2.83250	7,068.42
	FREIGHT		1,463.00	.050900	74.47
	FREIGHT		2,522.00	.050900	128.37
	FREIGHT		2,494.00	.050900	127.34
	STATE EXCISE TAX - D3L		3,985.00	.018000	717.30
	FEDERAL EXCISE TAX - D3L		3,985.00	.024000	972.34
	CA SPILL FUND		7,469.00	.001190	8.89
	FEDERAL LUST OYER BEZEL		2,494.00	.001000	2.49
	ED SPILL ENVIRON RECOVERY		1,463.00	.001910	2.79
	EXCISE TAXABLE ON TRUCK TAX		22,134.99	.003500	774.72
	TOTAL INVOICE				29,807.15

NOTE

PETRO LOCK, INC

45718 N TOWER AVE
LANCASTER, CA 93535
851.948.8044

DISPATCH INVOICE

02/25/11

SHIP TO :
41103
HIGH DESERT DAIRY
071796
9753 E AVENUE P8
LANCASTER, CA 93535-3679

SHIP TO :
5000001
HIGH DESERT DAIRY
TANK #2 DYED
53TH ST. EAST AND F-8
LANCASTER, CA 93535

P O NUMBER :
INVOICE NO : 17450
RESELLER # :
EXC CERT # :
WAREHOUSE : 09

TERMS : NET DUE 10 DAYS
BILL DUE : 03/07/11
DELIVERY DATE : 02/25/11
DELIVERY TIME : 1405

PACK	PRODUCT DESCRIPTION	UNITS ORDERED	UNITS NET	SALE PRICE	EXTENSION
1110	ULSD D-D31 3.001993, F0111 3.294.00 B/L 1168282	3,294.00	3,294.00	3.06456	10,400.91
1110	ULSD C-D31 3.001993, F0111 3.294.00 B/L 1168282	3,294.00	3,294.00	3.65930	12,219.64
	FREIGHT		3,294.00	.047800	159.52
	FREIGHT		3,294.00	.047800	159.52
	STATE EXCISE TAX - B5L		3,294.00	.190000	718.93
	FEDERAL EXCISE TAX - B5L		3,294.00	.244800	974.54
	CA SPILL FUND		7,286.00	.001190	8.79
	FEDERAL LIGHT DUTY DIESEL		3,294.00	.001000	3.39
	FD SPILL PREVENTION RECOVERY		7,308.00	.001610	11.81
	EXCISE TAXABLE SALES TAX		23,621.39	.035000	828.79
	TOTAL INVOICE				25,514.70

NOTE

PETRO LOCK, INC.
 45215 W. TREVOR AVE
 LANCASTER, CA 93534
 661 740 5443

DISPATCH INVOICE 03/04/11

BILL TO :
 41105
 HIGH DESERT HAIRY
 071756
 9759 E AVENUE F-8
 LANCASTER, CA 93535-1672

SHIP TO :
 0600003
 HIGH DESERT HAIRY
 TANK #2 DVED
 92TH ST. EXPT AND F-8
 LANCASTER, CA 93535

P O NUMBER :
INVOICE NO : 17481
RESELLERS # :
EXC CERT # :
WAREHOUSE : 09

TERMS : NET DUE 10 DAYS
BILL DUE : 03/14/11
DELIVERY DATE : 03/04/11
DELIVERY TIME : 1418

PRODUCT	QUANTITY	UNIT PRICE	SALE PRICE	EXTENSION
DESCRIPTION	QUANTITY	NET	PRICE	
1110 ULSD 0-25L 2/MIL/93.5000	7,377.00	2.2650		23,801.89
B/L 1151897				
FREIGHT	7,377.00	.047000		346.72
CA SEILL FUND	7,377.00	.001150		8.78
FEDERAL MUST DYED DIESEL	7,377.00	.001000		7.38
FD. SALES ENVIRON RECOVERY	7,377.00	.001910		14.09
EXCPT TAXABLE LA SALES TAX	27,622.14	.035000		964.12
TOTAL INVOICE				25,012.90

NOTE: 7380 & F-8

*** PLEASE PRINT THIS INVOICE FOR YOUR RECORDS ***

PETRO LOCK, INC

45215 N TRAYLOR AVE
LANCASTER, CA 93529
801-991-6044

B I S E R T C H I N V O I C E

04/26/11

BILL TO :
41185
HIGH DESERT DAIRY
871726
9722 E AVENUE 28
LANCASTER, CA 93535-9072

SHIP TO :
0000081
HIGH DESERT DAIRY
TANK #2 DYED
52TH ST. EAST AND E-2
LANCASTER, CA 93535

P.O. NUMBER :
INVOICE NO : 17651
RESELLER # :
EMP CERT # :
WAREHOUSE : 05

TERMS : NET DUE 10 DAYS
BILL DUE : 05/06/11
DELIVERY DATE : 04/26/11
DELIVERY TIME : 1645

RACK	PRODUCT DESCRIPTION	UNITS ORDERED	UNITS NET	SALE PRICE	EXTENSION
1582	ULSD C-D3L 3,NA1923,2GIII 3,269.00 E/L 0960434		3,269.00	3.39550	11,429.44
1592	ULSD E-D3L 3,NA1923,2GIII 3,982.00 E/L 0960433		3,982.00	3.40053	13,475.18
	FREIGHT		3,359.00	.037000	154.34
	FREIGHT		3,952.00	.047000	185.26
	STATE EXCISE TAX - D3L		3,359.00	.157000	605.42
	FEDERAL EXCISE TAX - D3L		3,352.00	.244000	822.04
	CA BILL FUND		7,332.00	.091150	6.73
	FEDERAL LAST DYED DIESEL		3,955.00	.001933	7.65
	ED BILL ENVIRON RECOVERY		7,332.00	.001910	14.00
	EXMPT TAXABLE LA SALES TAX		25,764.25	.035000	901.75
	TOTAL INVOICE				27,517.12

NOTE :

HDD000280

LANCASTER, CA

40011 W. TUNNEY AVE
LANCASTER, CA 93535
661 945 5000

D I S P A T C H I N V O I C E

04/26/11

BILL TO :

41105
HIGH DESERT DAIRY
071786
9733 E AVENUE F9
LANCASTER, CA 93536-9879

SHIP TO

0000861
HIGH DESERT DAIRY
TANK #2 DYED
SOUTH ST. EAST END F-8
LANCASTER, CA 93535

P O NUMBER :

INVOICE NO : 17553
RESELLER \$:
EXE CERT \$:
WAREHOUSE : 09

TERMS :

NET DUE 18 DAYS
BILL DUE : 05/06/11
DELIVERY DATE : 04/26/11
DELIVERY TIME : 1545

RACK	PRODUCT DESCRIPTION	UNITS	SALE PRICE	EXTENSION
1502	ULSD C-D3L 3.0%1993 POLY 3.069.00 B/L 0260434	3,369.00	3.39550	11,439.94
1502	ULSD D-D3L 3.0%1993 POLY 3.562.00 B/L 0260432	3,562.00	3.40050	12,176.28
	FREIGHT	3,369.00	.047000	158.34
	FREIGHT	3,562.00	.047000	166.26
	STATE EXCISE TAX - BDL	3,369.00	.180000	606.42
	FEDERAL EXCISE TAX - D3L	3,369.00	.244000	822.04
	CA SPILL FUND	7,332.00	.001190	8.73
	FEDERAL LUST OYIL DIESEL	3,562.00	.001900	3.95
	FD SPILL ENVIRON RECOVERY	7,332.00	.001910	14.00
	ESSTY TRAGBLE LA SALES TAX	25,724.00	.035000	901.75
	TOTAL INVOICE			27,617.12

NOTE

RETRO LOCK, INC

45315 N TRIMOR AVE
LANCASTER, CA 93534
661 948 6944

DISPATCH INVOICE

05/13/11

BILL TO :
41195
HIGH DESERT DAIRY
071796
9752 E AVENUE F8
LANCASTER, CA 93535-9679

SHIP TO :
000001
HIGH DESERT DAIRY
TANK #2 DYED
93TH ST, EAST AND F-8
LANCASTER, CA 93535

P O NUMBER :
INVOICE NO : 17729
RESELLERS # :
EXP CERT # :
WAREHOUSE : 09

TERMS : NET DUE 10 DAYS
BILL DUE : 05/23/11
DELIVERY DATE : 05/13/11
DELIVERY TIME : 1500

RACK	PRODUCT DESCRIPTION	UNITS ORDERED	UNITS NET	SALE PRICE	EXTENSION
1502	ULSD C-DSL, 3, NA1999, PGIII S/L 0967148	3,366.00	3,366.00	3.15400	10,616.96
1502	ULSD D-DSL 2, NA1993, PGIII S/L 0967148	3,963.00	3,963.00	3.15900	12,519.12
	FREIGHT		3,265.00	.047000	150.20
	FREIGHT		3,963.00	.047000	186.26
	STATE EXCISE TAX - DSL		3,366.00	.180000	605.88
	FEDERAL EXCISE TAX - DSL		3,366.00	.244000	821.90
	CA SPILL FUND		7,329.00	.001190	8.72
	FEDERAL MUST DYED DIESEL		3,963.00	.001000	3.96
	FD SPILL ENVIRON RECOVERY		7,329.00	.001910	14.00
	EXCISE TAXABLE LA SALES TAX		23,988.47	.038000	929.32
	TOTAL INVOICE				25,773.23

NOTE :

HDD000282

PEIRO LOCK INC.
 2000 N. GARDEN AVE.
 LANCASTER, CA 93534
 TEL: 805-854-4444

DISPATCH INVOICE 07/01/11

Bill TO :
 41185
 HIGH DESERT DAIRY
 071796
 9752 E AVENUE 20
 LANCASTER, CA 93534-5673

SHIP TO :
 0000001
 HIGH DESERT DAIRY
 TRAIL #2 DYED
 SOUTH ST. EAST AND F-9
 LANCASTER, CA 93535

F.O NUMBER :
 INVOICE NO : 17316
 RESELLERS # :
 EXP CERT # :
 WAREHOUSE : 09

TERMS : NET DUE 10 DAYS
 BILL DUE : 07/11/11
 DELIVERY DATE : 07/01/11
 DELIVERY TIME : 1630

PACK	PRODUCT DESCRIPTION	QUANTITY ORDERED	UNIT PRICE	SALE PRICE	EXTENSION
1100	ULSD C-DSE 3.0% 101999, 2.470.00 S/L 118379	3,470.00		3.05150	10,588.71
1100	ULSD D-DSE 3.0% 101999, 2.962.00 S/L 118344	3,962.00		3.03650	12,109.85
	FREIGHT	3,470.00		.05000	173.50
	FREIGHT	3,962.00		.05000	198.10
	STATE EXCISE TAX - DSE	3,470.00		.12000	416.40
	FEDERAL EXCISE TAX - DSE	2,470.00		.24400	602.68
	CA SPILL FUND	1,432.00		.00110	1.58
	FEDERAL LUST OYED DIESEL	2,962.00		.00100	2.96
	FD SPILL ENVIRON RECOVERY	7,832.00		.00190	14.88
	EXCISE TAXES & STATE TAX	20,572.24		.03600	740.60
	TOTAL INVOICE				25,226.64

NOTE :

PETRO LOCK INC.

4801 S TRENCH AVE
LANCASTER, CA 93534
801 948 8000

DISPATCH INVOICE

07/21/11

BILL TO :

41105
HIGH DESERT DAIRY
671796
9752 E AVENUE F8
LANCASTER, CA 93526-2070

SHIP TO :

0000001
HIGH DESERT DAIRY
TRUCK #2 DYED
237H ST. EAST AND F-8
LANCASTER, CA 93525

P O NUMBER :

INVOICE NO : 17975

RESELLERS # :

EXP CERT # :

WAREHOUSE : 09

TERMS : NET DUE 10 DAYS

BILL DUE : 07/31/11

DELIVERY DATE : 07/21/11

DELIVERY TIME : 1400

PACK	PRODUCT DESCRIPTION	UNITS ORDERED	UNITS NET	SALE PRICE	EXTENSION
1502	ULSD D-DIL 3.001983 SPILL S/L 0998583	7,400.00	7,400.00	3.10950	23,625.22
	WEIGHT		7,400.00	0.047000	348.14
	CA SPILL FUND		7,400.00	0.01190	8.82
	FEDERAL LUMP BYES DILSD		7,400.00	0.001000	7.41
	FD SPILL ENVIRON RECOVERY		7,400.00	0.001910	14.15
	EMPTY TANKS 15.00000 TRK		23,866.60	0.003000	828.30
TOTAL INVOICE					24,842.08

NOTE :

*** RETURN THIS INVOICE TO YOUR RECORDS ***

*** A SERVICE CHARGE OF 1.5% PER MONTH (ANNUAL RATE OF 18%) ***

*** ALL SERVICES IN CASH ON ACCOUNT ***

HDD000285

PETRO LOCK INC

80215 N TRINITY AVE
LANCASTER, CA 93539
805 938 8823

DISPATCH INVOICE

08/08/11

BILL TO :
4188
HIGH DESERT DAIRY
071796
9750 E AVENUE P4
LANCASTER, CA 93535-9575

SHIP TO :
0000001
HIGH DESERT DAIRY
TRUCK #2 DYED
80TH ST. EAST AND P-8
LANCASTER, CA 93539

P O NUMBER :
INVOICE NO : 18030
RESPELLERS # :
EXP CERT # :
WAREHOUSE : 09

TERMS : NET DUE 10 DAYS
BILL DATE : 08/18/11
DELIVERY DATE : 08/08/11
DELIVERY TIME : 1045

RACK	PRODUCT DESCRIPTION	QUANTITY	UNIT PRICE	SALE PRICE	EXTENSION
1392	W430 C-DSE 7, 081993, 08111 3,357.00 B/L 0906221	3,207.00	2.99050		10,069.61
1502	W430 D-DSE 7, 081993, 08111 3,357.00 B/L 0906225	3,961.00	2.93550		11,865.19
	FREIGHT	3,357.00	.047000		159.25
	TRAILER	3,961.00	.047000		186.17
	STATE EXCISE TAX - DSE	3,357.00	.130000		437.41
	FEDERAL EXCISE TAX - DSE	3,207.00	.244000		821.58
	CA SPILL FUND	7,228.00	.001190		8.72
	FEDERAL LUST DYED DIESEL	3,961.00	.051000		20.21
	FD SPILL SERVICE RECOVERY	7,228.00	.001910		14.00
	COMPT. RECEIVABLE CA STATE TAX	22,792.02	.035000		797.38
	TOTAL INVOICE				24,861.93

NOTE :

PETRO LOCK INC.
2515 S. TRENOR AVE
LANCASTER, CA 93535
661 945 6844

DISPATCH INVOICE 08/26/11

BILL TO :
4105
HIGH DESERT DAIRY
071798
8752 E AVENUE RD
LANCASTER, CA 93535-9872

SHIP TO :
080801
HIGH DESERT DAIRY
TANK #2 DYED
50TH ST. EAST AND F-5
LANCASTER, CA 93535

P O NUMBER
INVOICE NO : 18037
RESELLER #
EXP CERT #
WAREHOUSE : 09

TERMS : NET DUE 10 DAYS
BILL DUE : 09/05/11
DELIVERY DATE : 08/26/11
DELIVERY TIME : 0935

RACK	PRODUCT DESCRIPTION	UNITS ORDERED	UNIT PRICE	SALE PRICE	EXTENSION
1502	ULSD D-05L 4. RAISED, 2011 4.111000 S/N 0912632 FRESH	7,312.00	3.05600		22,342.42
	CA SPILL FUMY	7,312.00	.047000		348.62
	FEDERAL LUST DYED DIESEL	7,312.00	.001150		8.70
	FD SPILL EMPIRE RECOVERY	7,312.00	.001000		7.31
	NOPT EMERGENCY LA. CRACK TAX	22,372.39	.001918		12.96
			.035000		783.02

					TOTAL INVOICE 22,493.04

NOTE: REMON FIT TANK

*** PLEASE PRINT NAME FOR YOUR RECORDS ***

*** A SERVICE CHARGE OF 1-1.2% PER MONTH (MINIMUM RATE OF \$100) ***
*** WILL BE CHARGED ON CURRENT ACCOUNTS ***

EMERO LOCK, INC

45315 N. TREVOR AVE
LANCASTER, CA 93534
861 249 6644

DISPATCH INVOICE

09/20/11

BILL TO :
41155
HIGH DESERT DAIRY
071795
9753 E AVENUE F8
LANCASTER, CA 93535-9672

SHIP TO :
0000001
HIGH DESERT DAIRY
TANK #2 DYED
92TH ST. EAST AND F-8
LANCASTER, CA 93535

E.O. NUMBER :
INVOICE NO : 157282
RESELLERS # :
EXP CERT # :
WAREHOUSE : 09

TERMS : NET DUE 10 DAYS
BILL EVE : 09/30/11
DELIVERY DATE : 09/20/11
DELIVERY TIME : 1400

PACK	PRODUCT DESCRIPTION	UNITS ORDERED	UNITS NET	UNIT PRICE	EXTENSION
1502	ULSD C-DSL, 3, NAL923, PGIII 3, 439.00 B/L 0925103	3,459.00	3,459.00	3.05850	10,603.38
1502	ULSD D-DSL 3, NAL923, PGIII 3, 953.00 B/L 0925104	3,953.00	3,953.00	3.07650	12,137.64
	FREIGHT		3,459.00	.047000	162.57
	FREIGHT		3,953.00	.047000	185.79
	STATE EXCISE TAX - DSL		3,459.00	.130000	449.66
	FEDERAL EXCISE TAX - DSL		3,459.00	.244000	844.00
	CA SPILL FUND		7,412.00	.001190	8.82
	FEDERAL LUST DYED DIESEL		2,953.00	.301000	8.88
	FD SPILL ENVIRON RECOVERY		7,412.00	.001910	14.16
	EXMPT TAXABLE LA SALES TAX		23,212.17	.035000	826.43
	TOTAL INVOICE				25,236.63

NOTE :

HDD000288

PETRO LOCK, INC

45315 N TREVOR AVE
LANCASTER, CA 93534
661 940 6044

DISPATCH INVOICE

11/23/11

BILL TO :

41105
HIGH DESERT DAIRY
071796
9753 E AVENUE F8
LANCASTER, CA 93535-9673

SHIP TO :

0000001
HIGH DESERT DAIRY
TANK #2 DYED
93TH ST. EAST AND F-8
LANCASTER, CA 93535

P O NUMBER :
INVOICE NO : 18365
RESELLERS # :
EXP CERT # :
WAREHOUSE : 09

TERMS : NET DUE 10 DAYS
BILL DOE : 12/03/11
DELIVERY DATE : 11/23/11
DELIVERY TIME : 1345

RACK	PRODUCT DESCRIPTION	UNITS ORDERED	UNITS NET	SALE PRICE	EXTENSION
1312	ULSD C-DSL 3,NA1993,PGIII B/L 1410273	3,380.00	3,380.00	3.06470	10,356.69
1312	ULSD D-DSL 3,NA1993,PGIII B/L 1410273	3,977.00	3,977.00	3.06970	12,208.20
	FREIGHT		3,380.00	.047000	158.86
	FREIGHT		3,977.00	.047000	186.92
	STATE EXCISE TAX - DSL		3,380.00	.130000	439.38
	FEDERAL EXCISE TAX - DSL		3,380.00	.244000	824.72
	CA SPILL FUND		7,357.00	.001190	8.75
	FEDERAL LUST DYED DIESEL		3,977.00	.001000	3.98
	FD SPILL ENVIRON RECOVERY		7,357.00	.001910	14.05
	EXMPT TAXABLE LA SALES TAX		23,418.88	.035000	819.64
	TOTAL INVOICE				25,023.20

NOTE :

*** RETAIN THIS INVOICE FOR YOUR RECORDS ***

*** A SERVICE CHARGE OF 1-1/2% PER MONTH (ANNUAL RATE of 18%) ***
*** WILL BE CHARGED ON OVERDUE ACCOUNTS ***

PETRO LOCK, INC

45316 N TRENOR-AVE
LANCASTER, CA 93534
661 948 6044

DISPATCH INVOICE 12/10/11

BILL TO :
41105
HIGH DESERT DAIRY
071796
9753 E AVENUE F8
LANCASTER, CA 93535-9673

SHIP TO :
0000001
HIGH DESERT DAIRY
TANK #2 DYED
93TH ST. EAST AND F-8
LANCASTER, CA 93535

P O NUMBER :
INVOICE NO : 18417
RESELLERS # :
EXP CERT # :
WAREHOUSE : 09

TERMS : NET DUE 10 DAYS
BILL DUE : 12/20/11
DELIVERY DATE : 12/10/11
DELIVERY TIME : 1220

RACK	PRODUCT DESCRIPTION	UNITS ORDERED	UNITS NET	SALE PRICE	EXTENSION
1502	ULSD D-DSL 3, NR1993, PGIII B/L 0961363	7,366.00	7,366.00	2.93467	21,616.78
	FREIGHT		7,366.00	.047003	346.20
	CA SPILL FUND		7,366.00	.001193	8.76
	FEDERAL LUST DYED DIBSEL		7,366.00	.001003	7.37
	FD SPILL ENVIRON RECOVERY		7,366.00	.001913	14.07
	EXMPT TAXABLE LA SALES TAX		21,646.98	.035000	757.64
	TOTAL INVOICE				22,750.82

NOTE :

*** RETAIN THIS INVOICE FOR YOUR RECORDS ***

*** A SERVICE CHARGE OF 1-1/2% PER MONTH (ANNUAL RATE OF 18%) ***
*** WILL BE CHARGED ON OVERDUE ACCOUNTS ***

2010

HDD000291

PETRO LOCK, INC

45315 N TREVOR AVE
LANCASTER, CA 93534
661 948 6044

DISPATCH INVOICE

01/06/10

BILL TO :
41105
HIGH DESERT DAIRY
071798
9750 E AVE F-8
LANCASTER, CA 93535-9673

SHIP TO :
0000001
HIGH DESERT DAIRY
TANK #2 DYED
93TH ST. EAST AND F-8
LANCASTER, CA 93535

P.O. NUMBER :
INVOICE NO. : 16319
RESELLERS # :
EXP. CENT # :
WAREHOUSE : 08

TERMS : NET DUE 10 DAYS

BILL DUE : 01/16/10
DELIVERY DATE : 01/06/10
DELIVERY TIME : 1425

ACK	PRODUCT DESCRIPTION	UNITS ORDERED	UNITS NET	SALE PRICE	EXTENSION
1502	DLSD C-DSL, 3, NA1993, PGIII B/L 961205	7,372.00	7,372.00	2.21456	16,325.29
	FREIGHT		7,372.00	.047000	346.48
	STATE EXCISE TAX - DSL		7,372.00	.180000	1,326.97
	FEDERAL EXCISE TAX - DSL		7,372.00	.244000	1,798.77
	CA SPILL FUND		7,372.00	.001190	8.77
	FD SPILL ENVIRON RECOVERY		7,372.00	.001910	14.08
	EXMPT TAXABLE LA SALES TAX		18,446.92	.033000	635.14
	TOTAL INVOICE				20,455.50

NOTE :

*** RETAIN THIS INVOICE FOR YOUR RECORDS ***

*** A SERVICE CHARGE OF 1-1/2% PER MONTH (ANNUAL RATE 000292) ***
*** WILL BE CHARGED ON OVERDUE ACCOUNTS ***

PETRO LOCK, INC

45315 N TREVOR AVE
LANCASTER, CA 93534
661 943 5044

DISPATCH INVOICE

01/07/10

BILL TO :
41105
HIGH DESERT DAIRY
971796
9753 E AVE F-8
LANCASTER, CA 93535-9673

SHIP TO :
0000001
HIGH DESERT DAIRY
TANK #2 DYED
93TH ST. EAST AND F-8
LANCASTER, CA 93535

P O NUMBER :
INVOICE NO : 18324
RESELLERS # :
EXP CERT # :
WAREHOUSE : 09

TERMS : NET DUE 10 DAYS
BILL DUE : 01/17/10
DELIVERY DATE : 01/07/10
DELIVERY TIME : 6000

BACK	PRODUCT DESCRIPTION	UNITS ORDERED	UNITS NET	SALE PRICE	EXTENSION
3020	ULSD D-DESL 3, HA1990, PCHH S/L 004204	7,631.00	7,631.00	2.22550	16,982.79
	FREIGHT		7,631.00	.047000	358.66
	CA SPILL FUND		7,631.00	.001150	9.08
	FEDERAL LUST DYED DIESEL		7,631.00	.001000	7.63
	FD SPILL ENVIRON RECOVERY		7,631.00	.001910	14.58
	EXMPT TAXABLE LA SALES TAX		17,014.00	.035000	595.49
	TOTAL INVOICE				17,988.23

NOTE :

*** RETAIN THIS INVOICE FOR YOUR RECORDS ***

*** A SERVICE CHARGE OF 1-1/2% PER MONTH (ANNUAL RATE OF 18%) ***
*** WILL BE CHARGED ON OVERDUE ACCOUNTS HDD000293 ***

PETRO LOCK, INC

4531D N TREVOR AVE
LANCASTER, CA 93534
661 948 6044

DISPATCH INVOICE 05/04/10

BILL TO :
MCCS
HIGH DESERT DAIRY
0/1/96
8755 E AVE P-8
LANCASTER, CA 93555-9673

SHIP TO :
0000001
HIGH DESERT DAIRY
TANK #2 DYED
93TH ST. EAST AND F-8
LANCASTER, CA 93535

PO NUMBER :
INVOICE NUMBER : 76476
RESELLER # :
EXP CERT # :
WAREHOUSE : 09

TERMS : NET DUE 10 DAYS
BILL DUE : 05/14/10
DELIVERY DATE : 05/04/10
DELIVERY TIME : 1445

BACK	PRODUCT DESCRIPTION	UNITS ORDERED	UNITS NET	SALE PRICE	EXTENSION
3020	ULSD C-DSY, 3, NA1993, PGIII D/D 317665	3,473.00	3,473.00	2.46000	8,549.58
3020	ULSD D-DSY, 3, NA1993, PGIII B/D 317665	3,973.00	3,973.00	2.46000	9,793.45
	FREIGHT		3,473.00	.055700	193.43
	FREIGHT		1,973.00	.055700	221.30
	STATE EXCISE TAX - DSE		3,473.00	.180000	625.14
	FEDERAL EXCISE TAX DSE		3,473.00	.244000	847.41
	CA SPILL FUND		7,446.00	.001190	8.86
	ANNUAL MUST DYED DIESEL		3,973.00	.001000	3.97
	FD SPILL ENVIRON RECOVERY		7,446.00	.001910	14.22
	***** TAXABLE LA SALES TAX		19,211.49	.035000	672.40
	TOTAL INVOICE				20,983.73

NOTE :

*** RETAIN THIS INVOICE FOR YOUR RECORDS ***

*** A SERVICE CHARGE OF 1-1/2% PER MONTH (ANNUAL RATE of 18%) ***

HDD000294

DISTRICT # 1001
 4015 N. TRUCK RD
 LANCASTER, CA 93336
 800 255 5244

DISTRICT INVOICE 05/18/10

BILL TO :
 41120
 HIGH DESERT DAIRY
 271795
 9752 E AVE F-8
 LANCASTER, CA 93336-9610

SHIP TO :
 2262201
 HIGH DESERT DAIRY
 TRUCK 02 DAVE
 33TH AVE. EAST AND F-8
 LANCASTER, CA 93336

P.O. NUMBER : 5897
 INVOICE NO : 46-008
 BILLERS # :
 EXP. SERV # :
 WAREHOUSE : 09

TERMS : NET DUE 10 DAYS
 BILL DATE : 05/28/10
 DELIVERY DATE : 05/18/10
 DELIVERY TIME : 1310

BACK	DESCRIPTION	UNITS ORDERED	UNITS NET	UNIT PRICE	EXTENSION
1112	ULSD D-DELL 2, WAHAWA, ORILE	7,369.00	7,369.00	2.11652	15,596.49
	B/L 1001005				
	FREIGHT		7,135.00	.047090	346.04
	OR SPILL FUND		7,369.00	.001130	8.77
	FEDERAL LUST DYED DIESEL		7,369.00	.001020	7.27
	FD SPILL ENVIRON RECOVERY		7,369.00	.001910	14.67
	EXMPT TAXABLE LA SPILL TAX		15,526.70	.003000	545.93
TOTAL INVOICE					16,514.17

NOTE: TRUCK 02

*** RETURN THIS INVOICE FOR YOUR RECORDS ***

*** A SERVICE CHARGE OF 1-1/2% PER MONTH (ANNUAL RATE OF 18%) ***
 *** WILL BE CHARGED ON OVERDUE ACCOUNTS ***

PETRO LOCK, INC
 45915 N TREVOR AVE
 LANCASTER, CA 93534
 861 848 8044

DISPATCH INVOICE 06/15/10

BILL TO :
 41195
 HIGH DESERT HAIRY
 071796
 9753 E AVE F-5
 LANCASTER, CA 93535-9879

SHIP TO :
 0500001
 HIGH DESERT HAIRY
 TANK #2 DYED
 93TH ST. EAST AND F-5
 LANCASTER, CA 93535

P.O. NUMBER :
 INVOICE NO : 16524
 RESELLER # :
 EXP CERT # :
 WAREHOUSE : 09

TERMS : NET DUE 10 DAYS
 BILL DUE : 06/25/10
 DELIVERY DATE : 06/15/10
 DELIVERY TIME : 1115

PACK	PRODUCT DESCRIPTION	UNITS ORDERED	UNITS NET	SALE PRICE	EXTENSION
1110	ULSD D-BL 19, NA1993, #GIII 5/L 1097765	7,451.00	7,451.00	2.15150	16,030.83
	FREIGHT		7,451.00	.647005	350.20
	CA SPILL FUND		7,451.00	.591190	3.87
	FEDERAL LUST DYED DIESEL		7,451.00	.992000	7.48
	FB SPILL ENVIRON RECOVERY		7,451.00	.601910	14.23
	EXMPT TAXABLE LA SALES TAX		16,961.28	.325000	552.15
	TOTAL INVOICE				16,973.73

NOTE :

*** RETAIN THIS INVOICE FOR YOUR RECORDS ***

*** A SERVICE CHARGE OF 1-1/2% PER MONTH (ANNUAL RATE OF 18%) ***
 *** WILL BE CHARGED ON OVERDUE ACCOUNTS ***

HDD000296

PETRO LOCK, INC

45315 N TREVOR AVE
LANCASTER, CA 93534
851 942 6044

DISPATCH INVOICE

07/11/10

BILL TO :
41105
HIGH DESERT DAIRY
071796
2752 E AVE F-8
LANCASTER, CA 93535-9678

SHIP TO :
0000001
HIGH DESERT DAIRY
TANK #2 DYED
93TH ST. EAST AND F-8
LANCASTER, CA 93538

P O NUMBER :
INVOICE NO : 18700
RESELLERS # :
EXP CERT \$:
WAREHOUSE : 09

TERMS : NET DUE 10 DAYS
BILL DUE : 07/21/10
DELIVERY DATE : 07/11/10
DELIVERY TIME : 0945

PRODUCT	UNITS	UNITS	SALE		
RACK DESCRIPTION	ORDERED	NET	PRICE	EXTENSION	
1502 ULSD C-D80, 3, N#1993, PGIII 3,375.00 B/L 0937270		3,375.00	2.17000	7,223.75	
1502 ULSD D-D84, 3, N#1993, PGIII 3,974.00 B/L 0937276		3,974.00	2.17500	8,643.45	
FREIGHT		3,375.00	.047000	158.83	
FREIGHT		3,974.00	.047000	186.78	
STATE EXCISE TAX - DSL		3,375.00	.180000	607.49	
FEDERAL EXCISE TAX - DSL		3,375.00	.244000	823.50	
CA SPILL FUND		7,349.00	.001190	8.75	
FEDERAL LUST DYED DIESEL		3,974.00	.001000	3.97	
ED SPILL ENVIRON RECOVERY		7,349.00	.001310	9.63	
EXMPT TAXABLE LA SALES TAX		16,817.45	.035000	588.61	
		TOTAL INVOICE		18,355.97	

NOTE :

HDD000297

METRO LOCK, INC.

45315 N TREVOR AVE

LANCASTER, CA 93534

561 948 6944

DISPATCH INVOICE

07/28/15

BILL TO :
41105
HIGH DESERT DAIRY
071795
2732 E AVE F-8
LANCASTER, CA 93535-9873

SHIP TO :
0000001
HIGH DESERT DAIRY
TANK #2 DYED
92TH ST. EAST AND F-8
LANCASTER, CA 93535

P O NUMBER : GARY
INVOICE NO : 15778
RESELLER # :
EXF CERT # :
WAREHOUSE : 99

TERMS : NET DUE 15 DAYS
BILL DUE : 08/07/15
DELIVERY DATE : 07/28/15
DELIVERY TIME : 1430

PACK	PRODUCT DESCRIPTION	UNITS ORDERED	UNITS NET	SALE PRICE	EXTENSION
1502	ULSD D-D3L 3, 301199, 301111	7,418.00	7,418.00	2.17000	16,092.72
	S/L 0945268				
	FREIGHT		7,418.00	.047000	346.55
	CA SPILL FUND		7,418.00	.001190	8.83
	FEDERAL DUST DYED DIESEL		7,418.00	.001993	7.42
	FD SPILL ENVIRON RECOVERY		7,418.00	.001910	14.16
	EXMPT TAXABLE LA SALES TAX		16,128.12	.005000	864.21
	TOTAL INVOICE				17,095.95

NOTE : TANK #2

*** RETAIN THIS INVOICE FOR YOUR RECORDS ***

*** A SERVICE CHARGE OF 1-1/2% PER MONTH (ANNUAL RATE OF 18%) ***
*** WILL BE CHARGED ON OVERDUE ACCOUNTS ***

HDD000298

PETRO LOCK, INC

45918 K TREVOR AVE
LANCASTER, CA 93534
TEL 949 8044

DISPATCH INVOICE

08/27/10

BILL TO :
41103
HIGH DESERT DAIRY
271796
5750 E AVE F-3
LANCASTER, CA 93535-3673

SHIP TO :
8003001
HIGH DESERT DAIRY
TANK #2 DYED
93TH ST. EAST AND F-3
LANCASTER, CA 93535

P.O NUMBER : GARY
INVOICE NO : 15898
RESELLERS # :
S&S CERT # :
WAREHOUSE : 09

TERMS : NET DUE 10 DAYS
BILL DATE : 08/18/10
DELIVERY DATE : 08/27/10
DELIVERY TIME : 1405

PACK	PRODUCT DESCRIPTION	UNITS ORDERED	UNITS NET	SALC PRICE	EXTENSION
1502	ULSD C-DSD 3,NA1992,PGIII 2,349.00 E/L 0957587		3,349.01	2.19501	5,668.05
1502	ULSD C-DSD 3,NA1993,PGIII 3,337.00 E/L 0957585		3,337.00	2.20000	7,342.40
	FREIGHT		2,933.00	.047072	105.30
	FREIGHT		2,337.00	.047000	157.10
	STATE EXCISE TAX - DSD		2,942.00	.130000	710.21
	FEDERAL EXCISE TAX - DSD		1,949.00	.244000	563.56
	CA SPILL FUND		7,308.00	.001130	8.69
	FEDERAL LUSTO DYED DIESEL		2,337.00	.001020	3.36
	FD SPILL ENVIRON RECOVERY		7,336.00	.001910	19.95
	EMPTY TAXABLE SA SALES TAX		17,049.01	.025000	586.51
	TOTAL INVOICE				10,692.72

NOTE :

HDD000299

ESTRO LOCK LINE

45318 N TREVOR AVE
LANCASTER, CA 93331
661-245-8344

DISPATCH INVOICE

09/14/10

BILL TO :
41105
HIGH DESERT DAIRY
371785
9753 E AVE F-8
LANCASTER, CA 93325-2679

SHIP TO :
0500001
HIGH DESERT DAIRY
TANK #2 DYED
EOTH ST. EAST AND F-8
LANCASTER, CA 93325

P O NUMBER :
INVOICE NO : 15455
SELLERS # :
EXP CERT # :
WAREHOUSE : 09

TERMS : NET DUE 10 DAYS

BILL DUE : 09/24/10
DELIVERY DATE : 09/14/10
DELIVERY TIME : 1745

PACK	PRODUCT DESCRIPTION	UNITS ORDERED	UNITS NET	SALE PRICE	EXTENSION
1502	ULSD C-DSE 3, PA1999, PGIII E/L 0964181	3,553.00	3,553.00	2.25700	7,921.82
1502	ULSD D-DSE 3, PA1999, PGIII E/L 0964182	3,553.00	3,553.00	2.25200	7,885.80
	FREIGHT		3,935.00	.044000	155.79
	FREIGHT		3,553.00	.044000	157.23
	STATE EXCISE TAX - DIE		3,553.00	.136000	484.54
	FEDERAL EXCISE TAX - DIE		3,553.00	.214000	761.65
	CA SPILL FUND		7,311.00	.001150	8.40
	FEDERAL LUST DYED DIESEL		3,353.00	.001000	3.36
	FD SPILL ENVIRON RECOVERY		7,311.00	.001830	13.36
	EMPT TAXABLE LA SALES TAX		17,508.27	.035000	612.79
	TOTAL INVOICE				19,175.23

NOTE

HDD000300

ENTRO LOCK, INT

45316 N TREVOR AVE
LANCASTER, CA 93534
661 948 5048

DISPATCH INVOICE

10/06/10

BILL TO :
41185
HIGH DESERT DAIRY
071798
5762 N AVE P-5
LANCASTER, CA 93538-9873

SHIP TO :
0500001
HIGH DESERT DAIRY
TRUCK #1 DYER
35TH ST. EAST AND P-4
LANCASTER, CA 93546

P O NUMBER :
INVOICE NO : 0041
REORDER # :
EXP CERT # :
MARKETING : 35

TERMS : NET 10 DAYS
SHIP DTT : 10/06/10
DELIVERY DATE : 10/06/10
DELIVERY TIME : 0700

BACK	PRODUCT DESCRIPTION	UNITS ORDERED	UNITS NET	BASE PRICE	EXTENSION
1502	OLEO D-DEB S. KALING. POLII 3,453.00 6/1 0570350		3,453.00	2.90000	9,992.70
1502	OLEO D-DEB S. KALING. POLII 2,364.00 6/1 0570350		2,364.00	2.40850	5,692.46
	FREIGHT		3,259.00	1.04700	3,407.70
	ASSIGN		4,954.00	1.04700	5,186.58
	STATE EXCISE TAX - JVL		2,352.00	1.80000	4,233.60
	FEDERAL EXCISE TAX - BSL		3,453.00	2.45000	8,459.85
	CA 3511 FUND		7,427.00	0.11700	868.96
	FEDERAL LUST DYED DIESEL		2,584.00	0.10000	258.40
	FD 3511 ENVIROM RECOVERY		7,427.00	0.01910	141.95
	EMPHY TAXABLE LA SALES TAX		13,760.28	0.03070	4,224.21
	TOTAL INVOICE				48,847.31

NOTE

HDD000301

*** WILL BE CHARGED ON PERSONAL ACCOUNTS ***

NET 100% OFF

15225 W WINDY AVE
LANCASTER, CA 93534
661 942 8033

DISPATCH DEVICE 12/07/10

BILL TO :
41193
HIGH DESERT DAIRY
071796
9759 E AVE F-8
LANCASTER, CA 93535-9878

SHIP TO:
0000001
HIGH DESERT DAIRY
TRUCK #2 DYED
32TH ST. EAST AVE F-8
LANCASTER, CA 93535

P.O NUMBER :
INVOICE NO : 17217
RESELLERS # :
EXP CERT # :
WAREHOUSE : 09

TERMS : NET DUE 10 DAYS
BILL DUE : 12/17/10
DELIVERY DATE : 12/07/10
DELIVERY TIME : 1125

PACK	PRODUCT DESCRIPTION	UNITS ORDERED	UNITS NET	SALE PRICE	EXTENSION
1110	ULSD C-D9L 3, 981993, 98111 2, 981 00 S/L 1141453	2,991.00	2,991.00	2,545.00	6,818.23
1110	ULSD D-D9L 3, 981993, 98111 2, 981 00 S/L 1141453	2,991.00	2,991.00	2,546.50	10,157.99
	FREIGHT		3,391.00	047000	159.38
	FREIGHT		3,391.00	047000	157.48
	STATE EXCISE TAX - B3L		3,391.00	180000	610.36
	FEDERAL EXCISE TAX - D4L		3,391.00	244000	627.40
	CA SEILL FUND		7,460.00	001190	8.78
	FEDERAL LUST DYED DIESEL		8,388.00	081000	7.99
	FD SEILL ENVIRON RECOVERY		7,380.00	001810	14.10
	EXCISE TAXABLE GA SALES TAX		10,020.75	025000	287.07
	TOTAL INVOICE				21,279.79

NOTE :

PETRO LOCK, INC

45515 N TREVOR AVE
LANCASTER, CA 93534
661 948 6044

DISPATCH INVOICE

12/31/10

BILL TO :

41105
HIGH DESERT DAIRY
071798
9753 E AVE F-8
LANCASTER, CA 93535-9873

SHIP TO :

0000001
HIGH DESERT DAIRY
TANK #2 EYED
93TH ST. EAST AND F-8
LANCASTER, CA 93535

P.O. NUMBER : GARY

INVOICE NO : 17267

RESELLERS # :

EXP CERT # :

WAREHOUSE : 09

TERMS : NET DUE 10 DAYS

BILL DUE : 01/16/11

DELIVERY DATE : 12/31/10

DELIVERY TIME : 0930

BACK	PRODUCT DESCRIPTION	UNITS ORDERED	UNITS NET	SALE PRICE	EXTENSION
1502	ULSD D-DSL 2,NA1993,PGIII E/L 0908972	7,490.00	7,490.00	2.56530	19,214.10
ALL	DEMURRAGE		1.00	60.00000	60.00
	FREIGHT		7,490.00	.047000	352.03
CA SPILL FUND			7,490.00	.001190	8.81
FEDERAL LUST DYED DIESEL			7,490.00	.001000	7.49
FD SPILL ENVIRON RECOVERY			7,490.00	.001910	14.31
	EXMPT TAXABLE LA SALES TAX		19,244.91	.005000	973.57
	TOTAL INVOICE				20,330.41

NOTE : UNLOADING FROM 09:00 TO 12:15 STORAGE TANK

*** RETAIN THIS INVOICE FOR YOUR RECORDS ***

HDD000303

RETRO LOCK, INC

45315 N. TREVOR AVE
LANCASTER, CA 93534
661 948 6044

DISPATCH INVOICE

12/31/10

BILL TO :
41105
HIGH DESERT DAIRY
071726
9753 E AVE F-8
LANCASTER, CA 93535-9673

SHIP TO :
0000001
HIGH DESERT DAIRY
TANK #2 DYED
93TH ST. EAST AND F-8
LANCASTER, CA 93535

P O NUMBER : GARY
INVOICE NO : 17263
RESELLERS # :
EXP CERT # :
WAREHOUSE : 09

TERMS : NET DUE 10 DAYS
BILL DUE : 01/10/11
DELIVERY DATE : 12/31/10
DELIVERY TIME : 0945

RACK	PRODUCT DESCRIPTION	UNITS ORDERED	UNITS NET	SALE PRICE	EXTENSION
1502	ULSD D-DSL 3, NA1993, PGIII 3,995.00 B/L 0909959	3,995.00	3,995.00	2.56530	10,248.37
1502	ULSD C-DSL 3, NA1993, PGIII 3,399.00 B/L 0909955	3,399.00	3,399.00	2.56020	8,702.46
	FREIGHT	3,995.00		.047000	187.77
	FREIGHT	3,399.00		.047000	159.75
	STATE EXCISE TAX - DSL	3,399.00		.180000	611.82
	FEDERAL EXCISE TAX - DSL	3,399.00		.244000	829.36
	CA SPILL FUND	7,394.00		.001190	8.80
	FEDERAL LUST DYED DIESEL	3,995.00		.001000	4.00
	FD SPILL ENVIRON RECOVERY	7,394.00		.001910	14.12
	EXMPT TAXABLE LA SALES TAX	19,807.10		.025000	693.25
	TOTAL INVOICE				31,459.69

NOTE :

HDD000304

AIRPETRO LOCK, INC

45015 N TERRY AVE
LANCASTER, CA 93504
TEL 951 888 8844

DISPATCH INVOICE 12/21/10

BILL TO :
41105
HIGH DESERT DAIRY
071796
9752 E AVE F-8
LANCASTER, CA 93535-9672

SHIP TO :
000001
HIGH DESERT DAIRY
RAMP #2 DYED
9752 E AVE F-8
LANCASTER, CA 93505

P O NUMBER : 6247
INVOICE NO : 17266
RESELLER # :
EXP CERT # :
WAREHOUSE : 09

TERMS : NET DUE 10 DAYS
BILL DUE : 01/10/11
DELIVERY DATE : 12/21/10
DELIVERY TIME : 0945

QTY	DESCRIPTION	UNIT PRICE	AMOUNT	TAXES	EXTENSION
1502	ULSD B-DSL 3.001999, 2.195 00 B/L 0909959	2,565.30	3,848.00		10,248.27
1502	ULSD C-DSL 2.195 00 B/L 0909959	2,560.30	3,293.00		8,702.46
	FREIGHT		3,945.00	0.00	127.77
	FREIGHT		3,399.00	0.00	152.73
	STATE EXCISE TAX - DSL		3,299.00	1.60000	611.82
	FEDERAL EXCISE TAX - DSL		3,339.00	2.44000	829.36
	CA SPILL FUND		7,394.00	0.01100	8.80
	FEDERAL LIFT DYED DIESEL		3,936.00	0.01000	4.00
	FD SPILL ENVIRON RECOVERY		3,294.00	0.01910	14.12
	EDDIE'S FISCABLE LA SALES TAX		19,807.10	0.23000	629.25
	TOTAL INVOICE				21,489.69

NOTE

2009

HDD000306

PETRO LOGS, INC

15315 N TREVOR AVE
LANCASTER, CA 93534
TEL 949 6944

DISPATCH INVOICE

01/09/89

BILL TO :
41105
HIGH DESERT DAIRY
071795
9753 E AVE F-8
LANCASTER, CA 93535-9873

SHIP TO :
0000001
HIGH DESERT DAIRY
TANK #2 DYED
93TH ST. EAST AND F-8
LANCASTER, CA 93535

P O NUMBER : GARY
INVOICE NO : 15798
RESSELLERS # :
EXP CERT # :
WAREHOUSE : 09

TERMS : NET DUE 10 DAYS
BILL DUE : 01/19/89
DELIVERY DATE : 01/09/89
DELIVERY TIME : 0200

BACK	PRODUCT DESCRIPTION	UNITS ORDERED	UNITS NET	SALE PRICE	EXTENSION
1502	ULSD C-DSL, 3, NA1993, PB111 R/L 0918037	3,995.00	3,995.00	1.58800	6,344.85
1502	ULSD D-DSL 3, NA1993, PB111 R/L 0918032	3,398.00	3,398.00	1.59300	5,413.61
	FREIGHT		3,995.00	.047000	187.77
	FREIGHT		3,398.00	.047000	159.71
	STATE EXCISE TAX - DSL		3,995.00	.180000	719.12
	FEDERAL EXCISE TAX - DSL		3,995.00	.242000	974.78
	CA SPILL FUND		7,393.00	.001190	8.80
	FEDERAL MUST DYED DIESEL		3,398.00	.001000	3.40
	FEDERAL GIL SPILL FEE		7,393.00	.001190	8.80
	EXMPT TAXABLE LA SALES TAX		12,752.85	.030000	382.59
	TOTAL INVOICE				14,292.82

NOTE :

*** RETAIN THIS INVOICE FOR YOUR RECORDS ***
HDD000307

PETRO LOCK, INC
 43315 N TREVOR AVE
 LANCASTER, CA 93534
 661 948 6044

DISPATCH INVOICE

02/10/09

BILL TO :
 41105
 HIGH DESERT DAIRY
 071796
 9753 E AVE P-8
 LANCASTER, CA 93535-9673

SHIP TO :
 0000001
 HIGH DESERT DAIRY
 TANK #2 DYED
 907H ST. EAST AND P-8
 LANCASTER, CA 93505

P.O NUMBER :
 INVOICE NO : 15840
 RESELLERS # :
 EXP CERT # :
 WAREHOUSE : 09

TERMS : NET DUE 10 DAYS
 BILL DUE : 02/20/09
 DELIVERY DATE : 02/10/09
 DELIVERY TIME : 0000

RACK	PRODUCT DESCRIPTION	UNITS ORDERED	UNITS NET	SALE PRICE	EXTENSIC
1502	ULSD D-DSL 3, #A1993, PGIII 7, 100.00 B/L 930205	7,100.00	7,100.00	1.45200	10,309.20
	FREIGHT		7,100.00	.047000	333.70
	CA SPILL FUND		7,100.00	.001150	8.45
	FEDERAL LUST DYED DIESEL		7,100.00	.001000	7.10
	FD SPILL ENVIRON RECOVERY		7,100.00	.001910	13.56
	EXMPT TAXABLE LA SALES TAX		10,338.31	.030000	310.15
			TOTAL INVOICE		10,982.16

NOTE :

*** RETAIN THIS INVOICE FOR YOUR RECORDS ***

*** A SERVICE CHARGE OF 1-1/2% PER MONTH (ANNUAL RATE of 18%) ***
 *** WILL BE CHARGED ON OVERDUE ACCOUNTS ***

HDD000308

PETRO LOCK, INC

45315 N TREVOR AVE
LANCASTER, CA 93534
861 948 6244

DISPATCH INVOICE

02/10/09

BILL TO :
41105
HIGH DESERT DAIRY
071796
9753 E AVE F-8
LANCASTER, CA 93535-9673

SHIP TO :
0000001
HIGH DESERT DAIRY
TANK #2 DYED
93TH ST. EAST AND F-8
LANCASTER, CA 93535

P O NUMBER :
INVOICE NO : 15841
RESELLERS # :
EXP CERT # :
WAREHOUSE : 09

TERMS : NET DUE 10 DAYS
BILL DUE : 02/20/09
DELIVERY DATE : 02/10/09
DELIVERY TIME : 0000

RACK	PRODUCT DESCRIPTION	UNITS ORDERED	UNITS NET	SALE PRICE	EXTENSION
1502	ULSD C-DSL, 3, NA1993, PGIII B/L 900287	7,427.00	7,427.00	1.44700	10,745.87
	FREIGHT		7,427.00	.047000	349.07
	STATE EXCISE TAX - DSL		7,427.00	.180000	1,336.85
	FEDERAL EXCISE TAX - DSL		7,427.00	.244000	1,812.19
	CA SPILL FUND		7,427.00	.001190	8.84
	FD SPILL ENVIRON RECOVERY		7,427.00	.001910	14.19
	EXMPT TAXABLE LA SALES TAX		12,582.00	.030000	377.46
			TOTAL INVOICE		14,545.47

NOTE :

*** RETAIN THIS INVOICE FOR YOUR RECORDS ***

*** A SERVICE CHARGE OF 1-1/2% PER MONTH (ANNUAL RATE of 18%) ***
*** WILL BE CHARGED ON OVERDUE ACCOUNTS HDD000309 ***

*** A SERVICE CHARGE OF 1-1/2% PER MONTH (ANNUAL RATE OF 18%) ***
 *** WILL BE CHARGED ON OVERDUE ACCOUNTS ***

PETRO LOCK, INC

45315 N YREBOR AVE
 LANCASTER, CA 93534
 651 948-6044

DISPATCH INVOICE

04/02/09

BILL TO :
 41126
 HIGH DESERT DAIRY
 071796
 9759 E AVE F-8
 LANCASTER, CA 93535-9673

SHIP TO :
 0000001
 HIGH DESERT DAIRY
 TANK #2 DYED
 30TH ST. EAST AND F-8
 LANCASTER, CA 93535

P O NUMBER : GARY
 INVOICE NO : 15919
 RESELLERS # :
 EXP CERT # :
 WAREHOUSE : 09

TERMS : NET DUE 10 DAYS
 BILL DUE : 04/12/09
 DELIVERY DATE : 04/02/09
 DELIVERY TIME : 0000

RACK	PRODUCT DESCRIPTION	UNITS ORDERED	UNITS NET	SALE PRICE	EXTENSIO
1108	BLSD D-DEL 3, NA1990, P6111 7, 487.00 B/L 969225	7,487.00	7,487.00	1.48450	11,114.45
	FREIGHT		7,487.00	.047620	351.89
	CA SPILL FUND		7,487.00	.021100	8.91
	FEDERAL LUSTY DYED DIESEL		7,487.00	.001000	7.49
	FD SPILL ENVIRON RECOVERY		7,487.00	.021910	14.30
	EXMPT TAXABLE LA SALES TAX		11,145.15	.030000	334.35
			TOTAL INVOICE		11,831.39

NOTE : 100 ST EAST

*AM7
 call
 How
 Much
 per
 gal ?*

*** RETAIN THIS INVOICE FOR YOUR RECORDS ***

*** A SERVICE CHARGE OF 1-1/2% PER MONTH (ANNUAL RATE OF 18%) ***
 *** WILL BE CHARGED ON OVERDUE ACCOUNTS ***

HDD000310

PETRO LOCK, INC

43315 N TREVOR AVE
LANCASTER, CA 93534

861-968-8044

DISPATCH INVOICE

04/13/09

BILL TO :
41105
HIGH DESERT DAIRY
#71796
9758 E AVE F-2
LANCASTER, CA 93535-5673

SHIP TO :
0300001
HIGH DESERT DAIRY
TANK #2 DYED
90TH ST. EAST AND F-9
LANCASTER, CA 93535

P O NUMBER :
INVOICE NO : 13996
MSEILLERS # :
EXP CRMT # :
WAREHOUSE : 08

TERMS : NET DUE 10 DAYS
BILL DUE : 04/23/09
DELIVERY DATE : 04/13/09
DELIVERY TIME : 1500

RACK	PRODUCTY DESCRIPTION	UNITS ORDERED	UNITS NET	SALE PRICE	EXTENS
1100	ULSD B-DSL, 3, NA1993, PETII 3, 984.00 B/L 971800	3,984.00	3,984.00	1.53400	6,111.4
1100	ULSD C-DSL, 3, NA1993, PETII 3, 984.00 B/L 971794	3,984.00	3,984.00	1.52900	5,174.1
	FREIGHT	3,984.00		.047000	187.2
	FREIGHT	3,984.00		.047000	189.0
	STATE ENCISE TAX - DSL	3,984.00		.180000	699.1
	FEDERAL ENCLINE TAX - DSL	3,984.00		.244000	923.7
	CA SPILL FUND	7,968.00		.001190	8.7
	FEDERAL LOST DYED DIESEL	3,984.00		.001800	3.9
	FD SPILL ENVIRON RECOVERY	7,968.00		.001910	14.0
	EXMPT TAXABLE LA SALES TAX	12,136.11		.039000	364.1
	TOTAL INVOICE				13,457.6

NOTE : CLEAR IN BLACK TANK/DYED IN TANK #2

HDD000311

*** PLEASE PRINT YOURS FOR YOUR RECORDS ***

PETRO LOCK, INC.

45315 N TREVOR AVE
LANCASTER, CA 93534
681 948 6844

DISPATCH INVOICE

05/06/09

BILL TO :
41105
HIGH DESERT DAIRY
071796
9750 E AVE F-8
LANCASTER, CA 93535-9679

SHIP TO :
0000001
HIGH DESERT DAIRY
TANK #2 DYED
50TH ST. EAST AND F-8
LANCASTER, CA 93535

P I NUMBER :
INVOICE NO : 15872
RESELLERS # :
EXP CERT # :
WAREHOUSE : 09

TERMS : NET DUE 10 DAYS
BILL. CLK : 05/14/09
DELIVERY DATE : 05/05/09
DELIVERY TIME : 3010

RACK	PRODUCT DESCRIPTION	UNITS ORDERED	UNITS NET	SALU PRICE	EXTENSION
1108	ULSD D-DEL 3, #41993, F6111	7,459.00	7,459.00	1.42850	11,177.31
	B/L 077054				
	FREIGHT		7,459.00	.047000	350.57
	CA SPILL FUND		7,459.00	.001190	8.87
	FEDERAL LUST DYED DIESEL		7,459.00	.001000	7.46
	FD SPILL ENVIRN RECOVERY		7,459.00	.001910	14.25
	EXMPT TAXABLE 1.4 SALES TAX		11,207.88	.000000	306.24
	TOTAL INVOICE				11,834.70

NOTE : LEMON PIT TANK

*** RETAIN THIS INVOICE FOR YOUR RECORDS ***

*** A SERVICE CHARGE OF 1-1/2% PER MONTH (ANNUAL RATE OF 18%) ***
*** WILL BE CHARGED ON OVERDUE ACCOUNTS ***
HDD000312

PETRO LOCK, INC

45315 N TREVOR AVE
LANCASTER, CA 93534
661 948 8844

DISPATCH INVOICE

26/01/09

BILL TO :
41105
HIGH DESERT DAIRY
971706
9078 E AVE P-8
LANCASTER, CA 93535-9673

SHIP TO :
0000001
HIGH DESERT DAIRY
TANK #2 DYED
9078 ST. EAST AND P-8
LANCASTER, CA 93535

P O NUMBER :
INVOICE NO : 18813
RESSELLERS # :
EXP CERT # :
WAREHOUSE : 29

TERMS : NET DUE 10 DAYS
BILL DATE : 05/11/09
DELIVERY DATE : 05/01/09
DELIVERY TIME : 1300

PACK	PRODUCT DESCRIPTION	UNITS ORDERED	UNITS NET	SALE PRICE	EXTENSION
1502	BLEND U-PSL, 3, N31913, PSLA B/L 974237	7,339.00	7,339.00	1.75554	12,887.00
	FREIGHT		7,339.00	.047000	344.93
	STATE EXCISE TAX - DEL		7,339.00	.180000	1,321.02
	FEDERAL EXCISE TAX - DEL		7,339.00	.240000	1,761.72
	CA SPILL FUND		7,339.00	.001100	8.07
	NO SPILL ENVIRON RECOVERY		7,339.00	.001810	13.28
	EXMPT TAXABLE LA SALES TAX		14,718.17	.030000	441.11
	TOTAL INVOICE				16,979.93

NOTE :

*** RETAIN THIS INVOICE FOR YOUR RECORDS ***

HDD000313

*** A SERVICE CHARGE OF 1-1/2% PER MONTH (ANNUAL RATE OF 18%) ***

PETRO LOCK, INC

45815 N TREASUR AVE
LANCASTER, CA 93534
661 748 5044

DISPATCH INVOICE

06/01/05

BILL TO :
41185
HIGH DESERT DAIRY
071796
9753 E AVE F 0
LANCASTER, CA 93536-9673

SHIP TO :
0000001
HIGH DESERT DAIRY
YAKR 42 LVED
30TH ST. EAST AND F-8
LANCASTER, CA 93536

P O NUMBER :
INVOICE NO. : 26014
RESELLERS # :
EXP DEPT # :
WAREHOUSE : 05

TERMS : NET DUE 10 DAYS
BILL DATE : 06/01/05
DELIVERY DATE : 06/01/05
DELIVERY TIME : 0915

BACK	PRODUCT DESCRIPTION	UNITS ORDERED	UNITS NET	SALE PRICE	EXTENSION
1110	ULED D-15L 0, RA1890, P0117 E/L 080010	7,454.00	7,454.00	1.77100	13,213.74
	FREIGHT		7,454.00	.047000	352.01
	CA SPILL FUND		7,454.00	.001190	8.89
	FEDERAL LUBR OYED DIESEL		7,454.00	.001000	7.46
	FD SPILL ENVIRON RECOVERY		7,454.00	.001910	14.26
	EXMPT TAXABLE LA SALES TAX		11,240.00	.003000	337.48
			TOTAL INVOICE		13,507.64

NOTE :

*** RETAIN THIS INVOICE FOR YOUR RECORDS ***

*** A SERVICE CHARGE OF 1-1/2% PER MONTH (ANNUAL RATE of 18%) ***
*** WILL BE CHARGED ON OVERDUE ACCOUNTS HDD000314 ***

PETRO LOCK, INC

45315 N TREVOR AVE
LANCASTER, CA 93534
861 948 6044

DISPATCH INVOICE

07/02/09

BILL TO :
41105
HIGH DESERT DAIRY
071796
9753 E AVE F-8
LANCASTER, CA 93535-9673

SHIP TO :
0000001
HIGH DESERT DAIRY
TANK #2 DYED
93TH ST. EAST AND F-8
LANCASTER, CA 93535

P.O. NUMBER :
INVOICE NO : 16050
RESELLERS # :
EXP CERT # :
WAREHOUSE : 09

TERMS : NET DUE 10 DAYS
BILL DUE : 07/12/09
DELIVERY DATE : 07/02/09
DELIVERY TIME : 1015

RACK	PRODUCT DESCRIPTION	UNITS ORDERED	UNITS NET	SALE PRICE	EXTENSION
3020	ULSD D-DSL 3, NA1993, PGIII B/L 285540	7,451.00	7,451.00	1.95000	14,784.35
	FREIGHT		7,451.00	.050900	379.26
	CA SPILL FUND		7,451.00	.001190	8.87
	FEDERAL LUST DYED DIESEL		7,451.00	.001000	7.45
	FD SPILL ENVIRON RECOVERY		7,451.00	.001910	14.23
	EXMPT TAXABLE LA SALES TAX		13,814.90	.035000	483.52
			TOTAL INVOICE		14,677.68

NOTE : LEMON PIT TANK

*** RETAIN THIS INVOICE FOR YOUR RECORDS ***

*** A SERVICE CHARGE OF 1-1/2% PER MONTH (ANNUAL RATE of 18%) ***
*** WILL BE CHARGED ON OVERDUE ACCOUNTS HDD000315 ***

PETRO LOCK, INC.

45315 N TREVOR AVE
LANCASTER, CA 93534
661 948 6044

DISPATCH INVOICE

07/25/09

BILL TO :
41105
HIGH DESERT DAIRY
071796
9753 E AVE F-8
LANCASTER, CA 93535-9673

SHIP TO :
0000001
HIGH DESERT DAIRY
TANK #2 DYED
93TH ST. EAST AND F-8
LANCASTER, CA 93535

P O NUMBER :
INVOICE NO : 15314
RESELLERS # :
EXP CERT # :
WAREHOUSE : 09

TERMS : NET DUE 10 DAYS
BILL DUE : 08/04/09
DELIVERY DATE : 07/25/09
DELIVERY TIME : 0000

RACK	PRODUCT DESCRIPTION	UNITS ORDERED	UNITS NET	SALE PRICE	EXTENSION
1110	ULSD D-DSL 3, NA1993, PGIII B/L 996577	7,440.00	7,440.00	1.95200	14,522.88
	FREIGHT		7,440.00	.047000	349.68
	CA SPILL FUND		7,440.00	.001190	8.85
	FEDERAL LUST DYED DIESEL		7,440.00	.001000	7.44
	FD SPILL ENVIRON RECOVERY		7,440.00	.001910	14.21
	EXMPT TAXABLE LA SALES TAX		14,553.98	.005000	509.37
	TOTAL INVOICE				15,412.43

NOTE : LEMON PIT TANK

*** RETAIN THIS INVOICE FOR YOUR RECORDS ***

*** A SERVICE CHARGE OF 1-1/2% PER MONTH (ANNUAL RATE OF 18%) ***
*** WILL BE CHARGED ON OVERDUE ACCOUNTS ***

PETRO LOCK, INC

45315 N TREVOR AVE
LANCASTER, CA 93534
661 948 6044

DISPATCH INVOICE

08/20/09

BILL TO :
41105
HIGH DESERT DAIRY
071796
9753 E AVE F-8
LANCASTER, CA 93535-9673

SHIP TO :
0000001
HIGH DESERT DAIRY
TANK #2 DYED
93TH ST. EAST AND F-8
LANCASTER, CA 93535

P O NUMBER : BARY
INVOICE NO : 16163
RESELLERS # :
EXP CERT # :
WAREHOUSE : 09

TERMS : NET DUE 10 DAYS
BILL DUE : 08/30/09
DELIVERY DATE : 08/20/09
DELIVERY TIME : 0910

RACK	PRODUCT DESCRIPTION	UNITS ORDERED	UNITS NET	SALE PRICE	EXTENSIO
1110	ULSD D-DSL 3, NA1993, PBIII B/L 1003102	7,469.00	7,469.00	2.03450	15,195.68
	FREIGHT		7,469.00	.047000	351.04
	CA SPILL FUND		7,469.00	.001190	8.88
	FEDERAL LUST DYED DIESEL		7,469.00	.001000	7.47
	FD SPILL ENVIRON RECOVERY		7,469.00	.001910	14.27
	EXMPT TAXABLE LA SALES TAX		15,226.30	.035000	532.92
			TOTAL INVOICE		16,110.26

NOTE : LEMON PIT TANK

*** RETAIN THIS INVOICE FOR YOUR RECORDS ***

*** A SERVICE CHARGE OF 1-1/2% PER MONTH (ANNUAL RATE of 18%) ***
*** WILL BE CHARGED ON OVERDUE ACCOUNTS HDD000317 ***

PETRO LOCK, INC
 45315 N TREVOR AVE
 LANCASTER, CA 93524
 661 948 6044

DISPATCH INVOICE

09/22/09

BILL TO :
 41105
 HIGH DESERT DAIRY
 071796
 9753 E AVE F-8
 LANCASTER, CA 93535-9673

SHIP TO :
 0000001
 HIGH DESERT DAIRY
 TANK #2 DYED
 90TH ST. EAST AND F-8
 LANCASTER, CA 93535

P O NUMBER :
 INVOICE NO : 16207
 RESELLERS # :
 EXP CERT # :
 WAREHOUSE : 09

TERMS : NET DUE 10 DAYS
 BILL DUE : 10/02/09
 DELIVERY DATE : 09/22/09
 DELIVERY TIME : 1005

ACK	PRODUCT DESCRIPTION	UNITS ORDERED	UNITS NET	SALE PRICE	EXTENSION
110	ULSD C-DSL, 3, NA1993, PGIII B/L 1010441	3,374.00	3,374.00	1.86500	6,292.50
110	ULSD D-DSL 3, NA1993, PGIII B/L 1010445	3,969.00	3,969.00	1.87000	7,422.03
	FREIGHT		3,374.00	.050900	171.74
	FREIGHT		3,969.00	.050900	202.02
	TATE EXCISE TAX - DSL		3,374.00	.180000	607.32
	FEDERAL EXCISE TAX - DSL		3,374.00	.244000	823.26
	A SPILL FUND		7,343.00	.001190	8.74
	FEDERAL LUST DYED DIESEL		3,969.00	.001000	3.97
	D SPILL ENVIRON RECOVERY		7,343.00	.001910	14.03
	EXMPT TAXABLE LA SALES TAX		14,364.53	.035000	509.76
	TOTAL INVOICE				14,855.37

NOTE :

HDD000318

PLEASE PRINT INVOICE FOR YOUR RECORDS ***

PETRO LOCK, INC

45315 N TREVOR AVE
LANCASTER, CA 93534
661 948 6044

DISPATCH INVOICE

10/27/09

due 11-9-09

BILL TO :
41105
HIGH DESERT DAIRY
071796
9753 E AVE F-8
LANCASTER, CA 93535-9673

SHIP TO :
0000001
HIGH DESERT DAIRY
TANK #2 DYED
93TH ST. EAST AND F-8
LANCASTER, CA 93535

P O NUMBER :
INVOICE NO : 16251
RESELLERS # :
EXP CERT # :
WAREHOUSE : 09

TERMS : NET DUE 10 DAYS
BILL DUE : 11/06/09
DELIVERY DATE : 10/27/09
DELIVERY TIME : 1022

RACK	PRODUCT DESCRIPTION	UNITS ORDERED	UNITS NET	SALE PRICE	EXTENSION
1502	ULSD C-DSL, 3, NA1993, PGIII B/L 932917	3,473.00	3,473.00	2.12100	7,366.23
1502	ULSD D-DSL 3, NA1993, PGIII B/L 932919	3,976.00	3,976.00	2.12600	8,452.98
	FREIGHT		3,473.00	.047000	163.23
	FREIGHT		3,976.00	.047000	186.87
	STATE EXCISE TAX - DSL		3,473.00	.180000	625.15
	FEDERAL EXCISE TAX - DSL		3,473.00	.244000	847.41
	CA SPILL FUND		7,449.00	.001190	8.86
	FEDERAL LUST DYED DIESEL		3,976.00	.001000	3.98
	FD SPILL ENVIRON RECOVERY		7,449.00	.001910	14.23
	EXMPT TAXABLE LA SALES TAX		16,693.69	.035000	584.28
	TOTAL INVOICE				18,253.21

NOTE :

*** DETAIL TITL TUNOTER 000 UNDE RECORDED **

HDD000319

2008

HDD000320

*** A SERVICE CHARGE OF 1-1/2% PER MONTH (ANNUAL RATE OF 18%) ***
 *** WILL BE CHARGED ON OVERDUE ACCOUNTS ***

PETRO LOCK, INC

45315 N TREVOR AVE
 LANCASTER, CA 93534
 661 948 6044

DISPATCH INVOICE

01/03/08

BILL TO :
 41105
 HIGH DESERT DAIRY
 071796
 9753 E AVE F-8
 LANCASTER, CA 93535-9673

SHIP TO :
 0000001
 HIGH DESERT DAIRY
 TANK #2 DYED
 93TH ST. EAST AND F-8
 LANCASTER, CA 93535

P O NUMBER :
 INVOICE NO : 15182
 RESELLERS # :
 EXP CERT # :
 WAREHOUSE : 09

TERMS : NET DUE 10 DAYS
 BILL DUE : 01/13/08
 DELIVERY DATE : 01/03/08
 DELIVERY TIME : 0000

RACK	PRODUCT DESCRIPTION	UNITS ORDERED	UNITS NET	SALE PRICE	EXTENSION
1110	ULSD C-DSL, 3, NA1993, PG111 B/L 845562	6,650.00	6,650.00	2.77950	18,443.78
	FREIGHT		6,650.00	.047000	312.55
	STATE EXCISE TAX - DSL		6,650.00	.180000	1,197.00
	FEDERAL EXCISE TAX - DSL		6,650.00	.244000	1,622.60
	CA SPILL FUND		6,650.00	.001190	7.91
	FEDERAL OIL SPILL FEE		6,650.00	.001190	7.91
	EXMPT TAXABLE LA SALES TAX		20,082.00	.026000	502.47
	TOTAL INVOICE				22,194.22

NOTE : BLACK TANK

*** RETAIN THIS INVOICE FOR YOUR RECORDS ***

*** A SERVICE CHARGE OF 1-1/2% PER MONTH (ANNUAL RATE OF 18%) ***
 *** WILL BE CHARGED ON OVERDUE ACCOUNTS ***

HDD000321

PETRO LOCK, INC

45815 N TREVOR AVE
LANCASTER, CA 93534
661 948 6044

DISPATCH INVOICE

01/07/08

BILL TO :
41105
HIGH DESERT DAIRY
071796
9753 E AVE F-8
LANCASTER, CA 93535-9679

SHIP TO :
0000001
HIGH DESERT DAIRY
TANK #2 DYED
93TH ST. EAST AND F-8
LANCASTER, CA 93535

P O NUMBER :
INVOICE NO : 15106
RESELLERS # :
EXP CERT # :
WAREHOUSE : 09

TERMS : NET DUE 10 DAYS
BILL DUE : 01/17/08
DELIVERY DATE : 01/07/08
DELIVERY TIME : 0000

RACK	PRODUCT DESCRIPTION	UNITS ORDERED	UNITS NET	SALE PRICE	EXTENSION
1105	ULSD D-DSL 3, NA1993, PG111	7,488.00	7,488.00	2.62000	19,618.56
	B/L 846563		7,488.00	.047000	351.94
	FREIGHT		7,488.00	.001190	8.91
	CA SPILL FUND		7,488.00	.001000	7.49
	FEDERAL LUST DYED DIESEL		7,488.00	.001190	8.91
	FEDERAL OIL SPILL FEE		19,643.87	.030000	589.32
	EXMPT TAXABLE LA SALES TAX				
	TOTAL INVOICE				20,585.13

NOTE : LEMON PIT TANK

*** RETAIN THIS INVOICE FOR YOUR RECORDS ***

*** A SERVICE CHARGE OF 1-1/2% PER MONTH (ANNUAL RATE OF 18%) ***
*** WILL BE CHARGED ON OVERDUE ACCOUNTS ***

HDD000322

PETRO LOCK, INC

45315 N TREVOR AVE
LANCASTER, CA 93534
851 948 8244

DISPATCH INVOICE

03/07/08

BILL TO :
41185
HIGH DESERT DAIRY
671795
2753 E AVE F-9
LANCASTER, CA 93535-8673

SHIP TO :
0000001
HIGH DESERT DAIRY
TRNK #2 OYED
SOUTH ST. EAST AND F-9
LANCASTER, CA 93535

P O NUMBER :
INVOICE NO : 15306
RESIDUALS # :
EXP CERT # :
WAREHOUSE : 09

TERMS : NET DUE 10 DAYS
BILL DATE : 03/10/08
DELIVERY DATE : 03/07/08
DELIVERY TIME : 0800

BACK	PRODUCT DESCRIPTION	UNITS ORDERED	UNITS NET	SALE PRICE	EXTENSION
1502	ULSD D-DEL 3, NA1993, PG111 3, 997.00 R/L 0581265		4,997.00	3.15000	12,540.54
1502	ULSD C-DEL 3, NA1993, PG111 3, 495.00 R/L 0901086		3,495.00	3.15000	11,009.25
	FREIGHT		3,957.00	.047000	187.80
	FREIGHT		3,495.00	.047000	164.27
	STATE EXCISE TAX - DCL		3,495.00	.180000	629.00
	FEDERAL EXCISE TAX - DCL		3,495.00	.241000	852.70
	CA SPILL FUND		7,492.00	.001190	8.92
	FEDERAL LUST OYED DIESEL		3,997.00	.001000	4.00
	FEDERAL OIL SPILL FEE		7,452.00	.001190	8.92
	EXHPT TAXABLE LA SALES TAX		24,494.35	.003000	734.83
			TOTAL INVOICE		29,852.13

NOTE :

HDD000323

PETRO LOGN, INC

45313 N. TREVOR AVE
LANCASTER, CA 93534
651 240 6644

DISPATCH INVOICE

04/09/08

BILL TO :
41105
HIGH DESERT DAIRY
671756
9753 E AVE F-8
LANCASTER, CA 93535-9678

SHIP TO :
0000001
HIGH DESERT DAIRY
TANK #2 DYED
931W ST. EAST AND F-8
LANCASTER, CA 93533

P O NUMBER : CLEAR IN BLACK TANK RED IN #2 TERMS : NET DUE 10 DAYS
INVOICE NO : 15378
RESELLERS # :
EXP CERT # :
WAREHOUSE : 09
BILL DUE : 04/19/08
DELIVERY DATE : 04/09/08
DELIVERY TIME : 0000

BACK	PRODUCT DESCRIPTION	UNITS ORDERED	UNITS NET	SALE PRICE	EXTENSION
1312	ULSD C-DSL, 3, NA1993, PBIII B/L 1123372	3,268.00	3,268.00	3.36000	10,900.48
1312	ULSD D-DSL 3, NA1993, PBIII B/L 1123373	4,161.00	4,161.00	3.36000	14,001.77
	FREIGHT		3,268.00	.050900	166.34
	FREIGHT		4,161.00	.050900	211.79
	STATE EXCISE TAX - DSL		3,268.00	.120000	588.24
	FEDERAL EXCISE TAX - DSL		3,268.00	.244000	797.39
	CA SPILL FUND		7,429.00	.001100	8.84
	FEDERAL LUST DYED DIESEL		4,161.00	.001000	4.16
	FEDERAL OIL SPILL FEE		7,429.00	.001100	8.84
	EXMPT TAXABLE LA SALES TAX		25,801.48	.000000	774.04
	TOTAL INVOICE				26,511.89

NOTE : DYED IN TANK #2/CLEAR IN BLACK TANK

HDD000324

PETRO LOCK, INC.

45315 R. TREVOR AVE
LANCASTER, CA 93534
661 948 8044

DISPATCH INVOICE

03/15/08

BILL TO :
41105
HIGH DESERT DAIRY
071796
9753 E AVE F-8
LANCASTER, CA 93535-9673

SHIP TO :
0000001
HIGH DESERT DAIRY
TANK #2 DYED
93TH ST. EAST AND F-8
LANCASTER, CA 93535

P O NUMBER :
INVOICE NO : 15448
RESELLERS # :
EXP CERT # :
WAREHOUSE : 09

TERMS : NET DUE 10 DAYS

BILL DUE : 03/25/08
DELIVERY DATE : 03/15/08
DELIVERY TIME : 0600

BACK	PRODUCT DESCRIPTION	UNITS ORDERED	UNITS NET	SALE PRICE	EXTENSION
	[REDACTED]	[REDACTED]	[REDACTED]	[REDACTED]	[REDACTED]
	[REDACTED]	[REDACTED]	[REDACTED]	[REDACTED]	[REDACTED]
	[REDACTED]	[REDACTED]	[REDACTED]	.647000	[REDACTED]
	[REDACTED]	[REDACTED]	[REDACTED]	.047000	[REDACTED]
	[REDACTED]	[REDACTED]	[REDACTED]	.150000	[REDACTED]
	[REDACTED]	[REDACTED]	[REDACTED]	.244000	[REDACTED]
	[REDACTED]	[REDACTED]	[REDACTED]	.001190	[REDACTED]
	[REDACTED]	[REDACTED]	[REDACTED]	.001000	[REDACTED]
	[REDACTED]	[REDACTED]	[REDACTED]	.001190	[REDACTED]
	[REDACTED]	[REDACTED]	[REDACTED]	.030000	[REDACTED]
	EXMPT TAXABLE LA SALES TAX				
			TOTAL INVOICE		[REDACTED]

NOTE :

HDD000325

RETRO LOCK, INC.
 42310 N TREMOR AVE
 LANCASTER, CALIF 93534
 661 948 6044

DISPATCH INVOICE 06/19/88

BILL TO :
 41105
 HIGH DESERT DAIRY
 071796
 9753 E AVE F-8
 LANCASTER, CA 93535-9673

SHIP TO :
 0000001
 HIGH DESERT DAIRY
 TANK #2 DYED
 93TH ST. EAST AND F-8
 LANCASTER, CA 93535

P O NUMBER :
 INVOICE NO : 15515
 RESELLERS # :
 EXP CERT # :
 WAREHOUSE : 09

TERMS : NET DUE 10 DAYS
 BILL DUE : 06/29/88
 DELIVERY DATE : 06/19/88
 DELIVERY TIME : 0000

BACK	PRODUCT DESCRIPTION	UNITS ORDERED	UNITS NET	SALE PRICE	EXTENSION
1105	ULED D-DSE 3, NA1993, PO111	7,123.00	7,123.00	3.94000	28,121.60
	B/L 989763				
	FREIGHT		7,123.00	.047000	334.78
	CA SPILL FUND		7,123.00	.001190	8.46
	FEDERAL LUST DYED DIESEL		7,123.00	.001000	7.12
	FEDERAL OIL SPILL FEE		7,123.00	.001190	8.46
	EXMPT TAXABLE LA SALES TAX		25,143.00	.002000	504.37
			TOTAL INVOICE		

NOTE : TANK #2

*** RETAIN THIS INVOICE FOR YOUR RECORDS ***

*** A SERVICE CHARGE OF 1-1/2% PER MONTH (ANNUAL RATE OF 18%) ***
 *** WILL BE CHARGED ON OVERDUE ACCOUNTS ***

HDD000326

PETRO LOCK, INC.

45315 N. TREVOR AVE
LANCASTER, CA 93534
561 948 6044

DISPATCH INVOICE

07/19/08

BILL TO :
41105
HIGH DESERT DAIRY
071796
9753 E AVE F-8
LANCASTER, CA 93535-9673

SHIP TO :
0000001
HIGH DESERT DAIRY
TANK #2 DYED
93TH ST. EAST AND F-8
LANCASTER, CA 93535

P.O. NUMBER :
INVOICE NO : 15569
RESELLERS # :
EXP CERT # :
WAREHOUSE : 09

TERMS : NET DUE 10 DAYS
BILL DUE : 07/29/08
DELIVERY DATE : 07/19/08
DELIVERY TIME : 0000

RACK	PRODUCT DESCRIPTION	UNITS ORDERED	UNITS NET	SALE PRICE	EXTENSION
1110	ULSD C-DSL, 3, NA1993, PGIH B/L 898104	4,055.00	4,055.00	3.85100	15,615.00
1110	ULSD D-DSL 3, NA1993, PGIH B/L 898107	3,363.00	3,363.00	3.85600	12,967.08
	FREIGHT		4,055.00	.050900	206.40
	FREIGHT		3,363.00	.050900	171.18
	STATE EXCISE TAX - DSL		4,055.00	.190000	729.89
	FEDERAL EXCISE TAX - DSL		4,055.00	.244000	989.42
	CA SPILL FUND		7,418.00	.001190	8.83
	FEDERAL LUST DYED DIESEL		3,363.00	.001000	3.36
	FEDERAL OIL SPILL FEE		7,418.00	.001190	8.83
	EXMPT TAXABLE LA SALES TAX		29,593.97	.038000	887.82
	TOTAL INVOICE				29,593.97

NOTE :

HDD000327

*** WILL BE CHARGED ON OVERDUE ACCOUNTS ***

PETRO LOCK, INC

45315 N TREVOR AVE
LANCASTER, CA 93534
661 948 6044

DISPATCH INVOICE

08/28/08

BILL TO :
41105
HIGH DESERT DAIRY
071796
9753 E AVE F-8
LANCASTER, CA 93535-9570

SHIP TO :
0000001
HIGH DESERT DAIRY
TANK #2 DYED
93TH ST. EAST AND F-8
LANCASTER, CA 93535

P G NUMBER : TANK # 2
INVOICE NO : 15612
RESELLERS # :
EXP CERT # :
WAREHOUSE : 09

TERMS : NET DUE 10 DAYS

BILL DUE : 08/10/08
DELIVERY DATE : 08/08/08
DELIVERY TIME : 0000

RACK	PRODUCT DESCRIPTION	UNITS ORDERED	UNITS NET	SALE PRICE	EXTENSION
1110	ULSD D-DISL 3, HA199G, PGIII	7,401.00	7,401.00	3.29850	24,412.20
	B/L 904248				
	FREIGHT		7,401.00	.047000	347.85
	CA SPILL FUND		7,401.00	.001150	8.80
	FEDERAL LUST DYED DIESEL		7,401.00	.001000	7.40
	FEDERAL GIL SPILL FEE		7,401.00	.001150	8.81
	EXMPT TAXABLE LA SALES TAX		24,437.21	.430000	733.12
	TOTAL INVOICE				25,516.18

NOTE : TANK #2

*** RETAIN THIS INVOICE FOR YOUR RECORDS ***

*** A SERVICE CHARGE OF 1-1/2% PER MONTH (ANNUAL RATE of 18%) ***
*** WILL BE CHARGED ON OVERDUE ACCOUNTS ***

HDD000328

PETRO LOCK, INC

15319 E YREON AV
LANCASTER, CA 93534
661 948 6044

DISPATCH INVOICE

05/22/88

BILL TO :
41125
HIGH DESERT DAIRY
971786
9753 E AVE F-2
LANCASTER, CA 93535-9070

SHIP TO :
6000221
HIGH DESERT DAIRY
TANK #2 UYED
90TH ST. EAST AND F-8
LANCASTER, CA 93535

P O NUMBER :
INVOICE NO. : 15553
RESLISPS # :
EXP CRT # :
WAREHOUSE : 05

TERMS : NET DUE 10 DAYS
BILL DATE : 05/12/88
DELIVERY DATE : 05/02/88
DELIVERY TIME : 0620

QTY	PRODUCT DESCRIPTION	UNITS ORDERED	UNITS NET	SALE PRICE	EXTENSION
1110	ULSD D-DEL, 0, NA1990, POLI 4, 302.00 B/L 311230	4,302.00	4,302.00	3.21850	12,560.44
1110	ULSD D-DEL 0, NA1990, POLI 3, 204.00 B/L 311242	3,204.00	3,204.00	3.02350	9,683.39
	FREIGHT		4,002.00	.056900	203.70
	FREIGHT		3,004.00	.050900	152.90
	STATE EXCISE TAX - DEL		4,002.00	.182000	729.36
	FEDERAL EXCISE TAX - DEL		4,002.00	.244000	976.49
	CA SPILL FUND		7,206.00	.001150	8.24
	FEDERAL INST DYED DIESEL		3,004.00	.001000	3.00
	FEDERAL OIL SPILL FEE		7,206.00	.001100	8.04
	EXMPT TAXABLE LA SALES TAX		27,500.00	.002000	706.82
	TOTAL INVOICE				25,343.76

NOTE :

HDD000329

*** ENTER THIS INVOICE FOR YOUR RECORDS ***

PETRO LOCK, INC

25315 N TREVOR AVE
LANCASTER, CA 93534
661 948 5844

DISPATCH INVOICE

09/12/08

BILL TO :
41105
HIGH DESERT DAIRY
071796
9753 E AVE F-8
LANCASTER, CA 93535-9673

SHIP TO :
0000001
HIGH DESERT DAIRY
TANK #2 DYED
90TH ST. EAST AND F-8
LANCASTER, CA 93535

P O NUMBER : GARY
INVOICE NO : 15678
RESELLERS # :
EXP CERT # :
WAREHOUSE : 09

TERMS : NET DUE 10 DAYS
BILL DUE : 09/22/08
DELIVERY DATE : 09/12/08
DELIVERY TIME : 0000

RACK	PRODUCT DESCRIPTION	UNITS ORDERED	UNITS NET	SALE PRICE	EXTENSION
1112	ULSD D-DISL G, NA1993, PG111 3/L 914424	7,090.00	7,090.00	3.01650	21,385.99
	FREIGHT		7,090.00	.047000	333.23
	CA SPILL FUND		7,090.00	.001190	8.43
	FEDERAL LUST DYED DIESEL		7,090.00	.001000	7.09
	FEDERAL OIL SPILL FEE		7,090.00	.001190	8.44
	EXMPT TAXABLE LA SALES TAX		21,410.00	.003000	642.33
			TOTAL INVOICE		22,366.51

NOTE : TANK #2

*** RETAIN THIS INVOICE FOR YOUR RECORDS ***

*** A SERVICE CHARGE OF 1-1/2% PER MONTH (ANNUAL RATE OF 18%) ***
*** WILL BE CHARGED ON OVERDUE ACCOUNTS HDD000330 ***

PETRO LOCK, INC

45213 N TREVOR AVE
LANCASTER, CA 93534
661 948 6044

DISPATCH INVOICE

10/01/08

BILL TO :
41105
HIGH DESERT DAIRY
071796
9753 E AVE F-8
LANCASTER, CA 93535-9673

SHIP TO :
0000001
HIGH DESERT DAIRY
TANK #2 DYED
93TH ST. EAST AND F-8
LANCASTER, CA 93535

P O NUMBER :
INVOICE NO : 15702
RESELLERS # :
EXP CERT # :
WAREHOUSE : 09

TERMS : NET DUE 10 DAYS

BILL DUE : 10/11/08
DELIVERY DATE : 10/01/08
DELIVERY TIME : 0000

RACK	PRODUCT DESCRIPTION	UNITS ORDERED	UNITS NET	SALE PRICE	EXTENSION
1108	ULSD C-DSL, 3, NA1993, PBIII B/L 920077	4,050.00	4,050.00	2.96290	11,996.10
1108	ULSD D-DSL 3, NA1993, PBIII B/L 920081	3,358.00	3,358.00	2.96700	9,963.19
	FREIGHT		4,350.00	.047000	190.35
	FREIGHT		3,358.00	.047000	157.63
	STATE EXCISE TAX - DSL		4,050.00	.160000	728.99
	FEDERAL EXCISE TAX - DSL		4,350.00	.244000	968.20
	CA SPILL FUND		7,408.00	.001190	8.82
	FEDERAL LUST DYED DIESEL		3,358.00	.001000	3.35
	FEDERAL OIL SPILL FEE		7,408.00	.001190	8.82
	EXMPT TAXABLE LA SALES TAX		22,968.48	.030000	689.05
	TOTAL INVOICE				24,734.71

NOTE :

HDD000331

*** OBTAIN THIS INVOICE FOR YOUR RECORDS ***

PETRO LOGG, INC

45515 N TREVOR AVE
LANCASTER, CA 93535
651 748 6044

DISPATCH INVOICE

10/29/88

BILL TO :
41105
HIGH DESERT DAIRY
071796
9752 E AVE F-8
LANCASTER, CA 93535-9673

SHIP TO :
880000
HIGH DESERT DAIRY
1000 42 CYCL
93TH ST. EAST AND F-8
LANCASTER, CA 93535

PO NUMBER :
INVOICE NO : 15731
RESELLER # :
EXP CRT # :
WAREHOUSE : 89

TERMS : NET DUE 10 DAYS
BILL DUE : 11/04/88
DELIVERY DATE : 10/29/88
DELIVERY TIME : 0800

PACK	PRODUCT DESCRIPTION	UNITS ORDERED	UNITS NET	SALK PRICE	EXTENSION
1582	ULSD 0-05L, 3, N61593, P0111 V/L 990596	3,970.00	3,970.00	1.53000	7,693.85
1582	ULSD 0-05L 3, N61593, P0111 L/L 990593	3,465.00	3,465.00	1.94300	6,722.50
	FREIGHT		3,970.00	.047000	186.37
	FREIGHT		3,465.00	.047000	162.86
	STATE EXCISE TAX - PGL		3,970.00	.180000	714.61
	FEDERAL EXCISE TAX - PGL		3,970.00	.023000	96.63
	CA SPILL FUND		7,435.00	.001100	8.18
	FEDERAL LUMP DYES DIESEL		3,465.00	.001000	3.47
	FEDERAL OIL SPILL FEE		7,435.00	.001100	8.18
	*ADPT TAXABLE TO SALES TAX		35,415.20	.000020	462.49
	TOTAL INVOICE				16,942.74

NOTE :

HDD000332

PETRO-LOOK, INC

15315 N TREVOR AVE
LANCASTER, CA 93334
651 948 8644

DISPATCH INVOICE

11/25/08

BILL TO :
41105
HIGH DESERT DAIRY
071796
9753 E AVE F-8
LANCASTER, CA 93535-9673

SHIP TO :
0000001
HIGH DESERT DAIRY
TANK #2 DYED
93TH ST. EAST AND F-8
LANCASTER, CA 93535

P O NUMBER :
INVOICE NO : 15750
RESELLERS # :
EXP CERT # :
WAREHOUSE : 09

TERMS : NET DUE 10 DAYS
BILL DUE : 12/05/08
DELIVERY DATE : 11/25/08
DELIVERY TIME : 0000

BACK	PRODUCT DESCRIPTION	UNITS ORDERED	UNITS NET	SALE PRICE	EXTENSION
1110	ULSD C-DSL, 3, NA1993, PG111 B/L 936517	3,979.00	3,979.00	1.68050	6,718.54
1110	ULSD D-DSL 3, NA1993, PG111 B/L 936520	3,483.00	3,483.00	1.59350	5,558.46
	FREIGHT		3,979.00	.047000	187.01
	FREIGHT		3,483.00	.047000	163.70
	STATE EXCISE TAX - DSL		3,979.00	.180000	716.22
	FEDERAL EXCISE TAX - DSL		3,979.00	.244000	970.88
	CA SPILL FUND		7,462.00	.001150	8.58
	FEDERAL LUST DYED DIESEL		3,483.00	.001000	3.48
	FEDERAL OIL SPILL FEE		7,462.00	.001100	8.21
	EXMPT TAXABLE LA SALES TAX		13,509.12	.030000	405.27
	TOTAL INVOICE				15,004.32

NOTE :

HDD000333

PLEASE PRINT INVOICE FOR YOUR RECORDS ***

2007

HDD000334

*** RETAIN THIS INVOICE FOR YOUR RECORDS ***

*** A SERVICE CHARGE OF 1-1/2% PER MONTH (ANNUAL RATE OF 18%) ***
*** WILL BE CHARGED ON OVERDUE ACCOUNTS ***

PETRO LOCK, INC

45315 N TREVOR AVE
LANCASTER, CA 93534
661 948 6044

DISPATCH INVOICE

01/06/07

BILL TO :
41105
HIGH DESERT DAIRY
071796
9753 E AVE F-8
LANCASTER, CA 93535-9673

SHIP TO :
0000001
HIGH DESERT DAIRY
TANK #2 DYED
93TH ST. EAST AND F-8
LANCASTER, CA 93535

P O NUMBER :
INVOICE NO : 14954
RESELLERS # :
EXP CERT # :
WAREHOUSE : 09

TERMS : NET DUE 10 DAYS
BILL DUE : 01/16/07
DELIVERY DATE : 01/06/07
DELIVERY TIME : 0000

RACK	PRODUCT DESCRIPTION	UNITS ORDERED	UNITS NET	SALE PRICE	EXTENSION
1105	ULSD C-DSL, 3, NA1993, PBIII B/L 731899	3,996.00	3,996.00	1.95910	7,828.56
1105	ULSD D-DSL 3, NA1993, PBIII B/L 731893	3,398.00	3,398.00	1.96410	6,674.01
	FREIGHT		3,996.00	.050900	203.40
	FREIGHT		3,398.00	.050900	172.36
	STATE EXCISE TAX - DSL		3,996.00	.180000	719.29
	FEDERAL EXCISE TAX - DSL		3,998.00	.244000	975.02
	CA SPILL FUND		7,394.00	.001190	8.80
	FEDERAL LUST DYED DIESEL		3,398.00	.001000	3.40
	FEDERAL OIL SPILL FEE		7,394.00	.001190	8.80
	EXMPT TAXABLE LA SALES TAX		15,498.00	.030000	464.96
	TOTAL INVOICE				17,959.20

NOTE :

HDD000335

*** RETAIN THIS INVOICE FOR YOUR RECORDS ***

PETRE LOCK, INC

45313 N TREVOR AVE
LANCASTER, CA 93534
651 948 6044

DISPATCH INVOICE

02/21/07

BILL TO :
4110S
HIGH DESERT DAIRY
071796
9753 E AVE F-8
LANCASTER, CA 93535-9673

SHIP TO :
0000001
HIGH DESERT DAIRY
TANK #2 DYED
95TH ST. EAST AND F-8
LANCASTER, CA 93535

P O NUMBER :
INVOICE NO. : 14442
RESSELLERS # :
EXP CERT # :
WAREHOUSE : 09

TERMS : NET DUE 10 DAYS
BILL DUE : 03/03/07
DELIVERY DATE : 02/21/07
DELIVERY TIME : 0800

RACK	PRODUCT DESCRIPTION	UNITS ORDERED	UNITS NET	SALE PRICE	EXTENSION
4015	ULSD D-DSL, 3, RA1993, PGIII B/L 810628	3,380.00	3,380.00	1.95000	6,591.00
4015	ULSD C-DSL, 3, RA1993, PGIII B/L 818860	3,974.00	3,974.00	1.94500	7,725.43
	FREIGHT		3,380.00	.047000	158.86
	FREIGHT		3,974.00	.047000	186.78
	STATE EXCISE TAX - DSL		3,974.00	.180000	715.31
	FEDERAL EXCISE TAX - DSL		3,974.00	.244000	969.66
	CA SPILL FUND		7,354.00	.001190	8.75
	FEDERAL LUST DYED DIESEL		3,380.00	.001000	3.38
	FEDERAL OIL SPILL FEE		7,354.00	.001190	8.75
	EXMPT TAXABLE LA SALES TAX		15,310.96	.230000	452.33
			TOTAL INVOICE		16,831.25

NOTE : DYED IN #2/CLEAR IN BLACK TANK

*** RETAIN THIS INVOICE FOR YOUR RECORDS *** HDD000336

PETRO LOCK, INC
 45315 N TREVOR AVE
 LANCASTER, CA 93334
 661.948.6044

DISPATCH INVOICE

04/09/07

BILL TO :
 41105
 HIGH DESERT DAIRY
 071796
 9753 E AVE F-8
 LANCASTER, CA 93535-9673

SHIP TO :
 0000001
 HIGH DESERT DAIRY
 TANK #2 DYED
 93TH ST. EAST AND F-8
 LANCASTER, CA 93535

P O NUMBER :
 INVOICE NO : 14550
 RESELLERS # :
 EXP CERT # :
 WAREHOUSE : 09

TERMS : NET DUE 10 DAYS
 BILL DUE : 04/19/07
 DELIVERY DATE : 04/09/07
 DELIVERY TIME : 0000

RACK	PRODUCT DESCRIPTION	UNITS ORDERED	UNITS NET	SALE PRICE	EXTENSION
3020	ULSD D-DSL 3, NA1993, PGIII B/L 210065	3,985.00	3,985.00	2.22400	8,862.64
1108	ULSD C-DSL 3, NA1993, PGIII B/L 761161	3,385.00	3,385.00	2.21900	7,511.32
	FREIGHT		3,985.00	.047000	187.30
	FREIGHT		3,385.00	.047000	159.10
	STATE EXCISE TAX - DSL		3,385.00	.180000	609.29
	FEDERAL EXCISE TAX - DSL		3,385.00	.244000	825.94
	CA SPILL FUND		7,370.00	.001190	8.77
	FEDERAL LUST DYED DIESEL		3,985.00	.001000	3.99
	FEDERAL OIL SPILL FEE		7,370.00	.001190	8.77
	EXMPT TAXABLE LA SALES TAX		17,221.42	.030000	516.64
	TOTAL INVOICE				18,693.75

NOTE :

HDD000337

PETRO LOCK, INC

45315 N. TREVOR AVE

LANCASTER, CA 93534

661 940 8044

DISPATCH INVOICE

04/20/87

BILL TO :
41105
HIGH DESERT DAIRY
271798
9755 E AVE F-8
LANCASTER, CA 93535-9673

SHIP TO :
0000001
HIGH DESERT DAIRY
TANK #2 DYED
90TH ST. EAST AND F-8
LANCASTER, CA 93535

P O NUMBER :
INVOICE NO : Y4502
RESSELLER # :
EXP CENT # :
WAREHOUSE : 08

TERMS : NET DUN 10 DAYS
BILL DATE : 03/30/87
DELIVERY DATE : 04/20/87
DELIVERY TIME : 0000

BACK	PRODUCT DESCRIPTION	UNITS ORDERED	UNITS NET	SALE PRICE	EXTENSION
1110	ULSD C-DSE, 3, NA1991, PER11 B/L 774216	3,913.00	3,985.00	2.20130	8,772.98
1110	ULSD D-DSE, 3, NA1993, PS111 B/L 774811	3,488.00	3,488.00	2.26650	7,908.27
	FREIGHT		1,985.00	.047200	187.32
	FREIGHT		3,488.00	.047200	164.94
	STATE EXCISE TAX - DSE		3,985.00	.130000	518.05
	FEDERAL EXCISE TAX - DSE		3,985.00	.044200	176.34
	OIL SPILL FUND		7,473.00	.001100	8.22
	FEDERAL LUST DYED DIESEL		3,488.00	.001000	3.49
	FEDERAL OIL SPILL FEE		7,473.00	.001100	8.22
	EXMPT TAXABLE LA SALES TAX		17,482.00	.000000	0.00
	TOTAL INVOICE				19,685.29

NOTE :

HDD000338

*** OBTAIN THIS INVOICE FOR YOUR RECORDS ***

PETRO LOCK, INC

45315 N. TREVOR AVE
LANCASTER, CA 93534
661 948 6044

DISPATCH INVOICE

05/01/07

BILL TO :
41105
HIGH DESERT DAIRY
071796
9753 E AVE F-8
LANCASTER, CA 93535-0673

SHIP TO :
0000001
HIGH DESERT DAIRY
TANK #2 DYED
93TH ST. EAST AND F-8
LANCASTER, CA 93535

P O NUMBER :
INVOICE NO : 14607
RESELLERS # :
EXP CERT # :
WAREHOUSE : 09

TERMS : NET DUE 10 DAYS

BILL DUE : 05/11/07
DELIVERY DATE : 05/01/07
DELIVERY TIME : 0000

WACK	PRODUCT DESCRIPTION	UNITS ORDERED	UNITS NET	SALE PRICE	EXTENSION
1502	ULSD D-DSL 3, NA1993, PCIII H/L 980284	7,460.00	7,460.00	2.19130	16,348.59
	FREIGHT		7,460.00	.047000	350.62
	CA SPILL FUND		7,460.00	.001190	8.87
	FEDERAL LUST DYED DIESEL		7,460.00	.001000	7.46
	FEDERAL OIL SPILL FEE		7,460.00	.001150	8.80
	EXMPT TAXABLE LA SALES TAX		16,373.80	.030000	491.21
			TOTAL INVOICE		17,215.63

NOTE : LEMON PIT TANK

*** RETAIN THIS INVOICE FOR YOUR RECORDS ***

*** A SERVICE CHARGE OF 1-1/2% PER MONTH (ANNUAL RATE OF 18%) ***
*** WILL BE CHARGED ON OVERDUE ACCOUNTS ***

HDD000339*

PETRO LOCK, INC

45315 N TREVOR AVE
LANCASTER, CA 93534
661 948 6044

DISPATCH INVOICE

06/16/07

BILL TO :
41105
HIGH DESERT DAIRY
071796
9753 E AVE F-8
LANCASTER, CA 93535-9673

SHIP TO :
0000001
HIGH DESERT DAIRY
TANK #2 DYED
93TH ST. EAST AND F-8
LANCASTER, CA 93535

P O NUMBER :
INVOICE NO : 14734
RESELLERS # :
EXP CERT # :
WAREHOUSE : 09

TERMS : NET DUE 10 DAYS
BILL DUE : 06/26/07
DELIVERY DATE : 06/16/07
DELIVERY TIME : 0000

RACK	PRODUCT DESCRIPTION	UNITS ORDERED	UNITS NET	SALE PRICE	EXTENSION
1502	ULSD D-DSL 3, NA1993, PGIII B/L 0999613	7,417.00	7,417.00	2.32700	17,259.36
	FREIGHT		7,417.00	.047000	348.60
	CA SPILL FUND		7,417.00	.001190	8.82
	FEDERAL LUST DYED DIESEL		7,417.00	.001000	7.42
	FEDERAL OIL SPILL FEE		7,417.00	.001190	8.83
	EXMPT TAXABLE LA SALES TAX		17,284.43	.030000	518.53
	TOTAL INVOICE				18,151.56

NOTE :

*** RETAIN THIS INVOICE FOR YOUR RECORDS ***

*** A SERVICE CHARGE OF 1-1/2% PER MONTH (ANNUAL RATE of 18%) ***
*** WILL BE CHARGED ON OVERDUE ACCOUNTS HDD000340***

PETRO LOCK, INC

45315 N TREVOR AVE
LANCASTER, CA 93534
661 948 6044

DISPATCH INVOICE

06/30/07

BILL TO :
41105
HIGH DESERT DAIRY
071796
9753 E AVE F-8
LANCASTER, CA 93535-9673

SHIP TO :
0000001
HIGH DESERT DAIRY
TANK #2 DYED
93TH ST. EAST AND F-8
LANCASTER, CA 93535

P O NUMBER :
INVOICE NO : 14777
RESELLERS # :
EXP CERT # :
WAREHOUSE : 09

TERMS : NET DUE 10 DAYS
BILL DUE : 07/10/07
DELIVERY DATE : 06/30/07
DELIVERY TIME : 0000

RACK	PRODUCT DESCRIPTION	UNITS ORDERED	UNITS NET	SALE PRICE	EXTENSION
1105	ULSD D-DSL 3, NA1993, PGIII B/L 789291	3,377.00	3,377.00	2.32500	7,851.53
1105	ULSD C-DSL, 3, NA1993, PGIII B/L 789284	3,974.00	3,974.00	2.32000	9,219.68
	FREIGHT		3,377.00	.047000	158.72
	FREIGHT		3,974.00	.047000	186.78
	STATE EXCISE TAX - DSL		3,974.00	.180000	715.30
	FEDERAL EXCISE TAX - DSL		3,974.00	.244000	969.66
	CA SPILL FUND		7,351.00	.001190	8.75
	FEDERAL LUST DYED DIESEL		3,377.00	.001000	3.38
	FEDERAL OIL SPILL FEE		7,351.00	.001190	8.75
	EXMPT TAXABLE LA SALES TAX		18,061.73	.030000	541.85
	TOTAL INVOICE				19,664.40

NOTE : DYED IN #2/ CLEAR IN BLACK TANK

HDD000341

PETRO LOCK, INC

45315 N TREVOR AVE
LANCASTER, CA 93534
661 948 6044

DISPATCH INVOICE

07/25/07

BILL TO :
41105
HIGH DESERT DAIRY
071796
9753 E AVE F-8
LANCASTER, CA 93535-9673

SHIP TO :
0000001
HIGH DESERT DAIRY
TANK #2 DYED
93TH ST. EAST AND F-8
LANCASTER, CA 93535

P O NUMBER :
INVOICE NO : 14848
RESELLERS # :
EXP CERT # :
WAREHOUSE : 09

TERMS : NET DUE 10 DAYS
BILL DUE : 08/04/07
DELIVERY DATE : 07/25/07
DELIVERY TIME : 0000

RACK	PRODUCT DESCRIPTION	UNITS ORDERED	UNITS NET	SALE PRICE	EXTENSION
4015	ULSD B-DSL 3, NA1993, PGIII B/L 791387	7,303.00	7,303.00	2.27900	16,643.54
	FREIGHT		7,303.00	.047000	343.24
	CA SPILL FUND		7,303.00	.001190	8.69
	FEDERAL LUST DYED DIESEL		7,303.00	.001000	7.30
	FEDERAL OIL SPILL FEE		7,303.00	.001190	8.69
	EXMPT TAXABLE LA SALES TAX		15,668.22	.030000	500.05
	TOTAL INVOICE				17,511.51

NOTE :

*** RETAIN THIS INVOICE FOR YOUR RECORDS ***

*** A SERVICE CHARGE OF 1-1/2% PER MONTH (ANNUAL RATE of 18%) ***
*** WILL BE CHARGED ON OVERDUE ACCOUNTS HDD000343***

PETRO LOCK, INC

45315 N TREVOR AVE
LANCASTER, CA 93534
661 949 6044

DISPATCH INVOICE

09/01/07

ENTERED

BILL TO :
41103
71797
HIGH DESERT DAIRY
071796
9753 E AVE F-8
LANCASTER, CA 93535-9673

SHIP TO :
0000001
HIGH DESERT DAIRY
TANK #2 DYED
93TH ST. EAST AND F-8
LANCASTER, CA 93535

P O NUMBER :
INVOICE NO : 14946
RESELLERS # :
EXP CERT # :
WAREHOUSE : 09

TERMS : NET DUE 10 DAYS
BILL DUE : 09/11/07
DELIVERY DATE : 09/01/07
DELIVERY TIME : 0000

RACK	PRODUCT DESCRIPTION	UNITS ORDERED	UNITS NET	SALE PRICE	EXTENSION
1502	ULSD D-DSL 3, NA1993, FGIII B/L 931365	7,382.00	7,382.00	2.17000	16,018.94
	FREIGHT		7,382.00	.047000	346.95
	CA SPILL FUND		7,382.00	.001190	8.79
	FEDERAL LUST DYED DIESEL		7,382.00	.001000	7.38
	FEDERAL OIL SPILL FEE		7,382.00	.001190	8.78
	EXMPT TAXABLE LA SALES TAX		16,043.89	.030000	481.32
	TOTAL INVOICE				16,872.16

NOTE : LEMON PIT TANK

*** RETAIN THIS INVOICE FOR YOUR RECORDS ***

*** A SERVICE CHARGE OF 1-1/2% PER MONTH (ANNUAL RATE OF 18%) ***
*** WILL BE CHARGED ON OVERDUE ACCOUNTS ***

HDD000344

ENTERED

PETRO LOCK, INC
45215 N TREVOR AVE
LANCASTER, CA 93534
661 948 5044

DISPATCH INVOICE 09/22/07

BILL TO :
41105
HIGH DESERT DAIRY
071796
9753 E AVE F-8
LANCASTER, CA 93535-9673

SHIP TO :
0000001
HIGH DESERT DAIRY
TANK #2 DYED
93TH ST. EAST AND F-8
LANCASTER, CA 93535

P O NUMBER : GARY
INVOICE NO : 14994
RESELLERS # :
EXP CERT # :
WAREHOUSE : 09

ENTERED

TERMS : NET DUE 10 DAYS
BILL DUE : 10/02/07
DELIVERY DATE : 09/22/07
DELIVERY TIME : 0000

RACK	PRODUCT DESCRIPTION	UNITS ORDERED	UNITS NET	SALE PRICE	EXTENSION
1110	ULSD C-DSL, 3, NA1993, PGIII B/L 816437	4,165.00	4,165.00	2.36260	9,840.23
1110	ULSD D-DSL 3, NA1993, PGIII B/L 816440	3,469.00	3,469.00	2.36760	8,213.20
	FREIGHT		4,165.00	.050900	212.00
	FREIGHT		3,469.00	.050900	176.57
	STATE EXCISE TAX - DSL		4,165.00	.180000	749.69
	FEDERAL EXCISE TAX - DSL		4,165.00	.244000	1,016.26
	CA SPILL FUND		7,634.00	.001190	9.08
	FEDERAL LUST DYED DIESEL		3,469.00	.001000	3.47
	FEDERAL OIL SPILL FEE		7,634.00	.001190	9.08
	EXMPT TAXABLE LA SALES TAX		19,091.33	.030000	572.74
TOTAL INVOICE					20,802.34

NOTE : DYED #2, CLEAR BLACK TANK

HDD000345

PETRO LOCK, INC

45315 N TREVOR AVE
LANCASTER, CA 93534
561 948 6044

DISPATCH INVOICE

10/24/07

BILL TO :
41105
HIGH DESERT DAIRY
071796
9753 E AVE F-8
LANCASTER, CA 93535-9673

SHIP TO :
0000001
HIGH DESERT DAIRY
TANK #2 DYED
90TH ST. EAST AND F-8
LANCASTER, CA 93535

P O NUMBER :
INVOICE NO : 15059
RESELLERS # :
EXP CERT # :
WAREHOUSE : 03

TERMS : NET DUE 10 DAYS
BILL DUE : 11/03/07
DELIVERY DATE : 10/24/07
DELIVERY TIME : 0000

RACK	PRODUCT DESCRIPTION	UNITS ORDERED	UNITS NET	SALE PRICE	EXTENSION
4015	ULSD C-DSL, 3, NA1993, PGIII E/L 813402	4,320.00	4,320.00	2.54900	11,011.68
4015	ULSD D-DSL 3, NA1993, PGIII B/L 813432	3,241.00	3,241.00	2.55400	8,277.51
	FREIGHT		4,320.00	.047000	203.04
	FREIGHT		3,241.00	.047000	152.33
	STATE EXCISE TAX - DSL		4,320.00	.180000	777.60
	FEDERAL EXCISE TAX - DSL		4,320.00	.244000	1,054.08
	CA SPILL FUND		7,561.00	.001190	9.00
	FEDERAL LUST DYED DIESEL		3,241.00	.001000	3.24
	FEDERAL OIL SPILL FEE		7,561.00	.001190	9.00
	EXMPT TAXABLE LA SALES TAX		20,364.51	.030000	610.94
	TOTAL INVOICE				32,108.42

NOTE : DYED IN TANK #2-CLEAR IN BLACK TANK

HDD000346

PETRO LOCK, INC

43315 N TREVOR AVE
LANCASTER, CA 93534
661 948 6044

DISPATCH INVOICE

12/03/07

BILL TO :
41103
HIGH DESERT DAIRY
071796
9753 E AVE F-8
LANCASTER, CA 93535-9673

SHIP TO :
0000001
HIGH DESERT DAIRY
TANK #2 DYED
93TH ST. EAST AND F-8
LANCASTER, CA 93535

P O NUMBER :
INVOICE NO : 15124
RESELLERS # :
EXP CERT # :
WAREHOUSE : 09

TERMS : NET DUE 10 DAYS
BILL DUE : 12/13/07
DELIVERY DATE : 12/03/07
DELIVERY TIME : 0000

BACK	PRODUCT DESCRIPTION	UNITS ORDERED	UNITS NET	SALE PRICE	EXTENSION
1105	ULSD C-DSL, 3, WA1993, PGIII B/L 837450	3,982.00	3,982.00	2.54000	10,114.28
1105	ULSD D-DSL 3, WA1993, PGIII B/L 837471	620.00	620.00	2.54500	1,577.90
1105	ULSD D-DSL 3, WA1993, PGIII B/L 837427	2,768.00	2,768.00	2.54500	7,044.56
	FREIGHT		3,982.00	.047000	187.15
	FREIGHT		620.00	.047000	29.14
	FREIGHT		2,768.00	.047000	130.10
	STATE EXCISE TAX - DSL		3,982.00	.180000	716.77
	FEDERAL EXCISE TAX - DSL		3,982.00	.244000	971.61
	CA SPILL FUND		7,370.00	.001190	8.77
	FEDERAL LUST DYED DIESEL		3,388.00	.001000	3.39
	FEDERAL OIL SPILL FEE		7,370.00	.001190	8.77
	EXMPT TAXABLE LA SALES TAX		19,729.29	.030000	591.88
			TOTAL INVOICE		21,384.32

NOTE : CLEAR IN BLACK TANK/DYED IN #2

HDD000347

2006

HDD000348

PETRO LOCK, INC

45315 N. TREVOR AVE.
LANCASTER, CA 93524
561 948 6044

DISPATCH INVOICE

02/01/06

BILL TO:
41105
HIGH DESERT DAIRY
271796
3753 E AVE F-8
LANCASTER, CA 93535-9673

SHIP TO:
0002001
HIGH DESERT DAIRY
TANK #2 DYED
32TH ST. EAST AND F-8
LANCASTER, CA 93535

P.O. NUMBER : TANK# 2 IN YARD
INVOICE NO : 13277
RESSELLER'S #
EXP. DATE #

TERMS : NET DUE 15 DAYS
BILL DUE : 02/11/06
DELIVERY DATE : 02/01/06
DELIVERY TIME : 0000

PRODUCT DESCRIPTION	UNITS ORDERED	UNITS NET	SALE PRICE	EXTENSION
4015 DIESEL FUEL, S, NA1993, PG11 7, 230.00	7,230.00	7,230.00	1.99000	14,384.85
571 213585		7,230.00	.00000	0.00
FREIGHT		7,230.00	.001150	8.31
CA SPIEL FUND		7,230.00	.001000	7.23
FEDERAL LUST DYED DIESEL		7,230.00	.001000	7.23
EXMPT TAXABLE LA SALES TAX		14,040.25	.000000	0.00
TOTAL INVOICE				14,407.39

NOTE :

*Rec'd
Dated*

*** RETAIN THIS INVOICE FOR YOUR RECORDS ***

*** A SERVICE CHARGE OF 1-1/2% PER MONTH (ANNUAL RATE OF 18%) ***
*** WILL BE CHARGED ON OVERDUE ACCOUNTS ***

HDD000349

PETRO LOCK, INC

45315 N TREVOR AVE
LANCASTER, CA 93534
661 948 6044

DISPATCH INVOICE

02/01/06

BILL TO :
41105
HIGH DESERT DAIRY
071796
2751 E AVE F-A
LANCASTER, CA 93535-9673

SHIP TO :
000001
HIGH DESERT DAIRY
TANK #2-LYEE
93TH ST. EAST AND F-A
LANCASTER, CA 93535

PO NUMBER :
INVOICE NO : 13273
RESELLER # :
EXP DEPT # :

TERMS : NET DUE 10 DAYS
BILL DUE : 02/11/06
DELIVERY DATE : 02/01/06
DELIVERY TIME : 0000

PACK	PRODUCT DESCRIPTION	UNITS ORDERED	UNITS NET	SALE PRICE	EXTENSION
1110	DIESEL FUEL, 3, NA1993, PG11 O/L 63159A	7,496.00	7,496.00	2.01500	15,104.96
	FREIGHT		7,496.00	.050000	381.28
	STATE EXCISE TAX - DSL		7,496.00	.180000	1,349.28
	FEDERAL EXCISE TAX - DSL		7,496.00	.240000	1,829.00
	CA BILL FUND		7,496.00	.001100	8.25
	EXMPT TAXABLE LA SALES TAX		15,934.90	.030000	507.15
TOTAL INVOICE					19,142.89

NOTE #

OK
Clear No. 1000 Fuel

*** RETAIN THIS INVOICE FOR YOUR RECORDS ***

*** A SERVICE CHARGE OF 1-1/2% PER MONTH (ANNUAL RATE OF 18%) ***
*** WILL BE CHARGED ON OVERDUE ACCOUNTS ***

HDD000350

PETRO-TECH, INC.

15315 W. GREYSTAKE

LANCASTER, CA 93534

TEL: 845-8044

ORDER NO. 1

INVOICE NO. 1

02/09/86

BILL TO:
41105
HIGH ORIENT DAIRY
171796
7750 E AVE #18
LANCASTER, CA 93535-9673

SHIP TO:
700001
L.H. DEBERT DAIRY
171796
7750 E AVE #18
LANCASTER, CA 93535

P.O. NUMBER : TANK #5
INVOICE NO : 15304
RESERVED :
CITY CTR # :
WAREHOUSE : 09

NET DUE DATE :
ALL DUE : 02/25/86
DELIVERY DATE : 02/09/86
DELIVERY TIME : 0900

BACK	PRODUCT DESCRIPTION	UNITS ORDERED	UNITS NET	SALE PRICE	EXTENSION
4015	DIESEL FUEL 3, NA1953, PG11 7, 273.00		7, 273.00	1.85502	13, 500.69
	E.L. 502585				
	PHILIPP		7, 273.00	.047022	342.07
	CA SPILL FUND		7, 273.00	.001190	8.66
	FEDERAL LOST DYED DIESEL		7, 273.00	.001302	7.18
	EXMPT TAXABLE LA SALES TAX		13, 516.63	.000273	483.30
TOTAL INVOICE					14, 254.20

NOTE : TANK #5 (TS & F-3)

*** RETAIN THIS INVOICE FOR YOUR RECORDS ***

*** A SERVICE CHARGE OF 1-1/2% PER MONTH (ANNUAL RATE OF 18%) ***
*** WILL BE CHARGED ON OVERDUE ACCOUNTS ***

HDD000351

PETRO LOCK, INC.

48215 N BREYER AVE
LANCASTER, CA 93534
661 948-6044

DISPATCH INVOICE

04-13-06

BILL TO :
44105
HIGH DESERT DAIRY
071205
2753 Y AVE F-A
LANCASTER, CA 93535-9673

SHIP TO :
0000001
HIGH DESERT DAIRY
TANK #2 DYED
93TH ST. EAST AND F-A
LANCASTER, CA 93532

PIB NUMBER :
INVOICE NO : 84034
RESELLER # :
CASH CERT # :
WAREHOUSE : 09

TERMS : NET DUE 10 DAYS
BILL DUE : 04/20/06
DELIVERY DATE : 04/13/06
DELIVERY TIME : 1600

CODE	PRODUCT DESCRIPTION	UNITS ORDERED	UNITS NET	SALE PRICE	EXTENSION
1210	DIESEL FUEL, 3, NR1993, PG11	7,359.00	7,359.00	2.21500	16,308.19
	B/L 0030336		7,359.00	.250000	379.57
	FREIGHT		7,359.00	.100000	1,324.61
	STATE EXCISE TAX - D91		7,359.00	.240000	1,795.60
	FEDERAL EXCISE TAX - D91		7,359.00	.001190	8.76
	EA SPILL FUND		7,359.00	.001190	8.76
	FEDERAL OIL SPILL FEE		18,113.38	.030000	543.40
	EXMPT TAXABLE SALES TAX				
	TOTAL INVOICE				20,355.89

NOTE : BLACK TANK IN YARD

*** RETAIN THIS INVOICE FOR YOUR RECORDS ***

A SERVICE CHARGE OF 1-1/2% PER MONTH (ANNUAL RATE OF 18%) ***
WILL BE CHARGED ON OVERDUE ACCOUNTS HDD000352 ***

PEARL LOCK, INC.

4531E HITTNEVER AVE
LANCASTER, CA 93334
661 948 6614

DISPATCH INVOICE

04/14/06

BILL TO :
41105
HIGH DESERT DAIRY
071796
9703 S. GULF HWY
LANCASTER, CA 93335-9673

SHIP TO :
0000001
HIGH DESERT DAIRY
TANK #2 DYED
93TH ST. EAST AND F-8
LANCASTER, CA 93335

PO NUMBER :
INVOICE NO : 13500
RESELLERS # :
EXPORT # :
WAREHOUSE : 09

TERMS : NET DUE 10 DAYS
BILL DUE : 04/25/06
DELIVERY DATE : 04/14/06
DELIVERY TIME : 0600

BACK	PRODUCT DESCRIPTION	UNITS ORDERED	UNITS NET	SALE PRICE	EXTENSION
1010	DIESEL DYED, 3, NA1993, PG11-7, 207.00 B/L 238455		7,207.00	2.27090	16,359.89
	FREIGHT		7,207.00	.040700	288.80
	SPILL FUND		7,207.00	.001190	8.57
	GENERAL LUST-DYED DIESEL		7,207.00	.001000	7.21
	GENERAL OIL SPILL FEE		7,207.00	.001190	8.58
	EXPORT TAXABLE LA SALES TAX		16,384.25	.030000	491.53
TOTAL INVOICE					17,164.06

NOTE :

*** RETAIN THIS INVOICE FOR YOUR RECORDS ***

A SERVICE CHARGE OF 1-1/2% PER MONTH (ANNUAL RATE OF 18%) ***
WILL BE CHARGED ON OVERDUE ACCOUNTS ***

HDD000353

*** RETAIN THIS INVOICE FOR YOUR RECORDS ***

*** A SERVICE CHARGE OF 1-1/2% PER MONTH (ANNUAL RATE OF 18%) ***
*** WILL BE CHARGED ON OVERDUE ACCOUNTS ***

PETRO LOCK, INC

45315 N TREVOR AVE
LANCASTER, CA 93534
661 948 6044

DISPATCH INVOICE 06/07/06

BILL TO :
41105
HIGH DESERT DAIRY
07/17/06
9753 E AVE F-8
LANCASTER, CA 93535-9673

SHIP TO :
0000001
HIGH DESERT DAIRY
TANK #2 DYSD
93TH ST. EAST AND F-8
LANCASTER, CA 93535

P.O. NUMBER :
INVOICE NO : 13698
RESELLERS # :
EXP CERT # :
WAREHOUSE : 09

TERMS : NET DUE 10 DAYS
BILL DUE : 06/17/06
DELIVERY DATE : 06/07/06
DELIVERY TIME : 0000

ACK	PRODUCT DESCRIPTION	UNITS ORDERED	UNITS NET	SALE PRICE	EXTENSION
	DIESEL DYSD 3, NA1993, PG11	3,279.00	3,279.00	2.41350	7,913.87
	87L 006942				
	DIESEL FUEL 3, NA1993, PG11	4,173.00	4,173.00	2.40850	10,050.87
	1/1 006945				
	WEIGHT		3,279.00	.050900	166.90
	TAX - DSL		4,173.00	.050900	212.41
	TAX * DSL		4,173.00	.018000	751.13
			7,452.00	.001190	8,863.87
	SD DIESEL		3,279.00	.001000	3.28
			7,452.00	.001190	8.87
	A SALES TAX		19,003.75	.030000	5,701.13
	TOTAL INVOICE				20,704.32

HDD000354

RECORDS ***

PETRO LOCK, INC

45315 N TREVOR AVE
LANCASTER, CA 93534
661 948 6044

DISPATCH INVOICE

06/08/06

BILL TO :
41105
HIGH DESERT DAIRY
071796
9753 E AVE F-8
LANCASTER, CA 93535-9673

SHIP TO :
000001
HIGH DESERT DAIRY
TANK #2 DYED
93TH ST. EAST AND F-8
LANCASTER, CA 93535

P O NUMBER :
INVOICE NO : 13703
RESELLERS # :
EXP CERT # :
WAREHOUSE : 09

TERMS : NET DUE 10 DAYS
BILL DUE : 06/18/06
DELIVERY DATE : 06/08/06
DELIVERY TIME : 0000

PRODUCT	UNITS ORDERED	UNITS NET	SALE PRICE	EXTENSION
1105 DIESEL DYED, 3, NA1993, PG11 B/L 667132	7,463.00	7,463.00	2.35000	17,538.05
FREIGHT		7,463.00	.054800	409.97
CA SPILL FUND		7,463.00	.001190	8.88
FEDERAL LUST DYED DIESEL		7,463.00	.001000	7.46
FEDERAL OIL SPILL FEE		7,463.00	.001190	8.88
EXMPT TAXABLE LA SALES TAX		17,563.27	.030000	526.90
TOTAL INVOICE				18,499.14

NOTE : #2-2000 GAL/#5-5463 GAL

R. J. Dyed

*** RETAIN THIS INVOICE FOR YOUR RECORDS ***

*** A SERVICE CHARGE OF 1-1/2% PER MONTH (ANNUAL RATE OF 18%) ***
*** WILL BE CHARGED ON OVERDUE ACCOUNTS ***

H00000355

PETRO LOCK, INC

45315 N TREVOR AVE
LANCASTER, CA 93534
661 948 6044

DISPATCH INVOICE

07/14/08

BILL TO :
41105
HIGH DESERT DAIRY
071796
9753 E AVE F-8
LANCASTER, CA 93535-8673

SHIP TO :
000001
HIGH DESERT DAIRY
TANK #2 DYED
93TH ST. EAST AND F-8
LANCASTER, CA 93535

P.O. NUMBER : GARY
INVOICE NO : 13858
RESELLERS # :
EXP CERT # :
WAREHOUSE : 09

TERMS : NET DUE 10 DAYS
BILL DUE : 07/24/08
DELIVERY DATE : 07/14/08
DELIVERY TIME : 0000

RACK	PRODUCT DESCRIPTION	UNITS ORDERED	UNITS NET	SALE PRICE	EXTENSION
4015	ULED D-DSL 3, NA1993, PGIII B/L 904093	7,256.00	7,256.00	2.30100	16,696.06
	FREIGHT		7,256.00	.047000	341.03
	CA SPILL FUND		7,256.00	.001190	8.63
	FEDERAL LUST DYED DIESEL		7,256.00	.001000	7.26
	FEDERAL OIL SPILL FEE		7,256.00	.001190	8.63
	EXMPT TAXABLE LA SALES TAX		16,720.58	.030000	501.62
TOTAL INVOICE :					17,563.23

NOTE : TANK #5 7256 GAL.

*** RETAIN THIS INVOICE FOR YOUR RECORDS ***

*** A SERVICE CHARGE OF 1-1/2% PER MONTH (ANNUAL RATE of 18%) ***
*** WILL BE CHARGED ON OVERDUE ACCOUNTS ***

HDD000356

PETRO LOCK, INC

45315 R TREVOR AVE
LANCASTER, CA 93534
661 948 8044

DISPATCH INVOICE

07/19/06

HILL TO :
41105
HIGH DESERT DAIRY
071796
3753 E AVE F-8
LANCASTER, CA 93535-9673

SHIP TO :
0000001
HIGH DESERT DAIRY
TANK #2 DYED
93TH ST. EAST AND F-8
LANCASTER, CA 93535

P.O. NUMBER :
INVOICE NO : 13880
RESELLERS # :
EXP CERT # :
WAREHOUSE : 09

TERMS : NET DUE 10 DAYS
BILL TO : 07/29/06
DELIVERY DATE : 07/19/06
DELIVERY TIME : 0000

RACK	PRODUCT DESCRIPTION	UNITS ORDERED	UNITS NET	SALE PRICE	EXTENSION
1502	ULSD D-DSL 3, NA1993, PG111 B/L 959208	7,289.00	7,289.00	2.24500	16,363.81
	FREIGHT		7,289.00	.047000	342.58
	CA SPILL FUND		7,289.00	.001190	8.67
	FEDERAL LUST DYED DIESEL		7,289.00	.001000	7.29
	FEDERAL OIL SPILL FEE		7,289.00	.001190	8.67
	EXMPT TAXABLE LA SALES TAX		16,388.44	.030000	491.65

TOTAL INVOICE 17,222.67

NOTE : BROWN TANK IN BACK

*** RETAIN THIS INVOICE FOR YOUR RECORDS ***

*** A SERVICE CHARGE OF 1-1/2% PER MONTH (ANNUAL RATE OF 18%) ***
*** WILL BE CHARGED ON OVERDUE ACCOUNTS HDD000357 ***

PETRO LOCK, INC

45313 N TREVOR AVE
LANCASTER, CA 93534
661 948 6044

DISPATCH INVOICE

08/07/06

BILL TO :
41105
HIGH DESERT DAIRY
071796
9753 E AVE F-8
LANCASTER, CA 93535-9673

SHIP TO :
0200001
HIGH DESERT DAIRY
TANK #2 DYED
93TH ST. EAST AND F-8
LANCASTER, CA 93555

P.O. NUMBER :
INVOICE NO : 13944
RESELLERS # :
EXP CERT # :
WAREHOUSE : 09

TERMS : NET DUE 10 DAYS
BILL DUE : 08/17/06
DELIVERY DATE : 08/07/06
DELIVERY TIME : 0000

PRODUCT	UNITS	UNITS	SALE	EXTENSION
BACK DESCRIPTION	ORDERED	NET	PRICE	
1205 HSD D-DSE 3, NA1993, P6III	7,420.00	7,420.00	2.36000	17,511.20
B/L 685325				
FREIGHT		7,420.00	.050900	377.68
CA SPILL FUND		7,420.00	.001190	8.83
FEDERAL LUST DYED DIESEL		7,420.00	.001000	7.42
FEDERAL OIL SPILL FEE		7,420.00	.001190	8.83
EXMPT TAXABLE LA SALES TAX		17,536.28	.030002	526.09
		TOTAL INVOICE		18,449.05

NOTE : TANK #2-3465 GAL/#5-3955 GAL

*** RETAIN THIS INVOICE FOR YOUR RECORDS ***

*** A SERVICE CHARGE OF 1-1/2% PER MONTH (ANNUAL RATE of 18%) ***
*** WILL BE CHARGED ON OVERDUE ACCOUNTS ***

HDD000358

*** RETAIN THIS INVOICE FOR YOUR RECORDS ***

SERVICE CHARGE OF 1-1/2% PER MONTH (ANNUAL RATE OF 18%) WILL BE CHARGED ON OVERDUE ACCOUNTS

PETRO LOCK, INC
 45315 N. TREVOR AVE
 LANCASTER, CA 93524
 661 948 6044

DISPATCH INVOICE 08/29/06

BILL TO :
 41105
 HIGH DESERT DAIRY
 071796
 9263 E AVE F-8
 LANCASTER, CA 93535-9673

SHIP TO :
 0000001
 HIGH DESERT DAIRY
 TANK #2 DYED
 93TH ST. EAST AND F-8
 LANCASTER, CA 93535

P.O. NUMBER :
 INVOICE NO. : 14021
 RESELLERS # :
 EXP CERT # :
 WAREHOUSE : 09

TERMS : NET DUE 10 DAYS
 BILL DUE : 09/08/06
 DELIVERY DATE : 08/29/06
 DELIVERY TIME : 0000

RACK	PRODUCT DESCRIPTION	UNITS ORDERED	UNITS NET	SALE PRICE	EXTENSION
1110	ULSD G-DSL, 3, NA1993, PGIII B/L 692786	3,964.00	3,964.00	2.33850	9,269.81
1110	ULSD D-DSL, 3, NA1993, PGIII B/L 692792	3,371.00	3,371.00	2.34350	7,899.94
	FREIGHT		3,964.00	.047000	186.31
	FREIGHT		3,371.00	.047000	158.44
	STATE EXCISE TAX - DSL		3,964.00	.140000	713.51
	FEDERAL EXCISE TAX - DSL		3,964.00	.244000	967.22
	CA SPILL FUND		7,335.00	.001190	8.73
	FEDERAL TUST DYED DIESEL		3,371.00	.001000	3.37
	FEDERAL OIL SPILL FEE		7,335.00	.001190	8.73
	EXMPT TAXABLE LA SALES TAX		18,157.79	.030000	544.73
TOTAL INVOICE					19,760.79

NOTE :

*** RETAIN THIS INVOICE FOR YOUR RECORDS ***

HDD000359

PETRO LOCK, INC

45315 N TREVOR AVE
LANCASTER, CA 93534
661 948 5044

DISPATCH INVOICE

10/12/06

BILL TO :
41105
HIGH DESERT DAIRY
071796
9753 E AVE F-8
LANCASTER, CA 93535-9673

SHIP TO :
0000001
HIGH DESERT DAIRY
TANK #2 DYED
93TH ST. EAST AND F-8
LANCASTER, CA 93535

P.O. NUMBER : DARY
INVOICE NO : 14151
RESELLERS # :
EXP CERT # :
WAREHOUSE : 09

TERMS : NET DUE 10 DAYS
BILL DUE : 10/22/06
DELIVERY DATE : 10/12/06
DELIVERY TIME : 0000

PACK	PRODUCT DESCRIPTION	UNITS ORDERED	UNITS NET	SALE PRICE	EXTENSION
1502	ULSD C-DSL, 3, NA1993, PBIII 3/L 998504	4,008.00	4,008.00	1.82500	7,314.60
	FREIGHT		4,008.00	.047000	188.38
	STATE EXCISE TAX - DSL		4,008.00	.180000	721.44
	FEDERAL EXCISE TAX - DSL		4,008.00	.244000	977.95
	CA SPILL FUND		4,008.00	.001190	4.77
	FEDERAL OIL SPILL FEE		4,008.00	.001190	4.77
	EXMPT TAXABLE LA SALES TAX		8,302.09	.030000	249.08
	TOTAL INVOICE				9,460.97

NOTE :

*** RETAIN THIS INVOICE FOR YOUR RECORDS ***

*** A SERVICE CHARGE OF 1-1/2% PER MONTH (ANNUAL RATE) ***
*** WILL BE CHARGED ON OVERDUE ACCOUNTS ***

HD000360

PETRO LOCK, INC

45315 N TREVOR AVE
LANCASTER, CA 93534
561 948 6044

DISPATCH INVOICE 11/24/06

BILL TO :
41105
HIGH DESERT DAIRY
071796
9753 E AVE F-8
LANCASTER, CA 93535-9673

SHIP TO :
0000001
HIGH DESERT DAIRY
TANK #2 DYED
93TH ST. EAST AND F-8
LANCASTER, CA 93535

P O NUMBER : GARY
INVOICE NO : 14257
RESELLERS # :
EXP CERT # :
WAREHOUSE : 09

TERMS : NET DUE 10 DAYS
BILL DUE : 12/04/06
DELIVERY DATE : 11/24/06
DELIVERY TIME : 0000

BACK	PRODUCT DESCRIPTION	UNITS ORDERED	UNITS NET	SALE PRICE	EXTENSION
1312	ULSD D-DSL, 3, NA1993, PGIII B/L 261525	3,358.00	3,358.00	2.02000	6,783.16
1312	ULSD C-DSL, 3, NA1993, PGIII B/L 261529	3,851.00	3,851.00	2.01500	7,759.77
	FREIGHT		3,358.00	.050900	170.92
	FREIGHT		3,851.00	.050900	196.02
	STATE EXCISE TAX - DSL		3,851.00	.180000	693.17
	FEDERAL EXCISE TAX - DSL		3,851.00	.244000	939.64
	CA SPILL FUND		7,209.00	.001190	8.58
	FEDERAL LUST DYED DIESEL		3,358.00	.001000	3.36
	FEDERAL OIL SPILL FEE		7,209.00	.001190	8.58
	EXMPT TAXABLE LA SALES TAX		15,503.08	.030000	465.09
	TOTAL INVOICE				17,028.29

NOTE : DYED IN #2/CLEAR IN BLACK TANK

HDD000361

*** RETAIN THIS INVOICE FOR YOUR RECORDS ***

EXHIBIT "F"

HDD000362

EXHIBIT "F"

AIN/AIN	Year	Amount GW Produced (AF)
3302-024-003	2011	886.2
3302-024-003	2012	1,102
3302-025-014	2011	NA
3302-025-014	2012	NA
3307-014-019	2011	INCOMPLETE HISTORY
3307-014-019	2012	INCOMPLETE HISTORY
3382-018-026	2011	NA
3382-018-026	2012	NA
3382-017-014	2011	277.7
3382-017-014	2012	230.2
3382-017-015	2011	498.1
3382-017-015	2012	334.8
3382-018-025	2011	1,368.7
3382-018-025	2012	1,423.6
3382-017-016	2011	NA
3382-017-016	2012	NA
3382-024-015	2011	NA
3382-024-015	2012	NA
3382-018-028	2011	423.8
3382-018-028	2012	297.7
3382-024-016	2011	NA
3382-024-016	2012	NA
3307-009-038	2011	1,636.7
3307-009-038	2012	1,580.2

ATN/AIN	Year	Amount GW Produced (AF)
3307-009-086	2011	1,636.7 (EST.)
3307-009-086	2012	1,580.2 (EST.)
3307-009-042	2011	NA
3307-009-042	2012	NA
3307-009-085	2011	NA
3307-009-085	2012	NA
3307-009-083	2011	NA
3307-009-083	2012	NA
3307-009-084	2011	NA
3307-009-084	2012	NA
3307-012-026	2011	983
3307-012-026	2012	1,054.6
3307-012-027	2011	NA
3307-012-027	2012	NA
3307-013-001	2011	235.2
3307-013-001	2012	388.3
3307-015-024	2011	NA
3307-015-024	2012	NA
3307-014-016	2011	NA
3307-014-016	2012	NA
3302-023-005	2011	NA
3302-023-005	2012	NA
3302-024-001	2011	180.7
3302-024-001	2012	228.7
3302-031-003	2011	1,264.3

HDD000364

ATN/AIN	Year	Amount GW Produced (AF)
3302-031-003	2012	1,338.1
3376-009-009	2011	448.4
3376-009-009	2012	464.5

HDD000365

EXHIBIT "G"

HDD000366

HIGH DESERT DAIRY HERD SUMMARY

YEAR	TOTAL HERD COUNT	MILKED COWS	DRY COWS	HEIFERS	STEBERS
2000	4500	1600	400	2200	300
2001	4500	1600	400	2300	200
2002	4700	1600	400	2400	300
2003	4900	1700	425	2500	275
2004	4950	1800	450	2500	200
2011	6900	2200	500	4000	200
2012	8999	2500	500	4000	1999

HDD000367

EXHIBIT "H"

HDD000368

EXHIBIT "H"

ATN/AIN	Year	Crop Type
3302-024-003	2011	ALFALFA
3302-024-003	2012	ALFALFA
3302-025-014	2011	ALFALFA
3302-025-014	2012	ALFALFA
3307-014-019	2011	DAIRY OPERATION
3307-014-019	2012	DAIRY OPERATION
3382-018-026	2011	ALFALFA
3382-018-026	2012	ALFALFA
3382-017-014	2011	ALFALFA
3382-017-014	2012	ALFALFA
3382-017-015	2011	ALFALFA
3382-017-015	2012	ALFALFA
3382-018-025	2011	ALFALFA
3382-018-025	2012	ALFALFA
3382-017-016	2011	ALFALFA
3382-017-016	2012	ALFALFA
3382-024-015	2011	ALFALFA
3382-024-015	2012	ALFALFA
3382-018-028	2011	ALFALFA
3382-018-028	2012	ALFALFA
3382-024-016	2011	ALFALFA
3382-024-016	2012	ALFALFA
3307-009-038	2011	ALFALFA
3307-009-038	2012	ALFALFA

HDD000369

ATN/AIN	Year	Crop Type
3307-009-086	2011	ALFALFA
3307-009-086	2012	ALFALFA
3307-009-042	2011	ALFALFA
3307-009-042	2012	ALFALFA
3307-009-085	2011	ALFALFA
3307-009-085	2012	ALFALFA
3307-009-083	2011	ALFALFA
3307-009-083	2012	ALFALFA
3307-009-084	2011	ALFALFA
3307-009-084	2012	ALFALFA
3307-012-026	2011	DAIRY OPERATION
3307-012-026	2012	DAIRY OPERATION
3307-012-027	2011	DAIRY OPERATION
3307-012-027	2012	DAIRY OPERATION
3307-013-001	2011	DAIRY OPERATION
3307-013-001	2012	DAIRY OPERATION
3307-015-024	2011	ALFALFA/GRAIN HAY
3307-015-024	2012	ALFALFA/GRAIN HAY
3307-014-016	2011	ALFALFA/GRAIN HAY
3307-014-016	2012	ALFALFA/GRAIN HAY
3302-023-005	2011	ALFALFA
3302-023-005	2012	ALFALFA
3302-024-001	2011	ALFALFA
3302-024-001	2012	ALFALFA
3302-031-003	2011	ALFALFA/GRAIN HAY

HDD000370

ATN/AIN	Year	Crop Type
3302-031-003	2012	ALFALFA/GRAIN HAY
3376-009-009	2011	ALFALFA
3376-009-009	2012	ALFALFA