



**Documentation for**  
**for the**  
**Annual Pumpage**  
**Antelope Valley Well #98,**  
**Los Angeles-County**  
**By the Tejon Ranch Company**  
**Based on Annual Recordations**  
**with the**  
**State Water Resources Control Board**  
**RECORDATION NO. G193437**



Linda S. Adams  
Acting Secretary for  
Environmental Protection

# State Water Resources Control Board

## Division of Water Rights

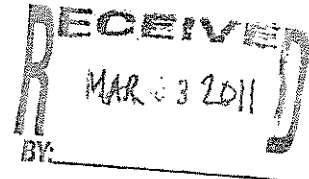
1001 I Street, 14<sup>th</sup> Floor ♦ Sacramento, California 95814 ♦ 916.341.5431  
P.O. Box 2000 ♦ Sacramento, California 95812-2000  
Fax: 916.341.5400 ♦ www.waterrights.ca.gov



Edmund G. Brown Jr.  
Governor

User Name: **G193437**  
(Same as Groundwater ID)  
Password: **6C8M3F**

**TEJON RANCHCORP, A CALIF CORP**  
**FOR: TEJON RANCHCORP, A CALIF CORP**  
**PO BOX 1000**  
**LEBEC, CA 93243**



### ANNUAL REPORT OF GROUNDWATER EXTRACTION

The California Water Code authorizes the State Water Resources Control Board (State Water Board) to require annual reports of water diversion and use, including groundwater extractions. Our records indicate a report for **Groundwater ID Number G193437** is due prior to July 1, 2011 for reporting year **2010**. The report is associated with the well designation of **#98**. Information about the source, parcel number, county and other summary information is pre-populated on the associated online form if the information is available.

Beginning with the 2010 reporting year, all reports must be submitted through the online Report Management System. You can access the Report Management System at: <http://www.waterboards.ca.gov/RMS>. Instructions and frequently asked questions are also available on the website. Your user name and password are provided at the top of this letter. The user name will remain the same each year, however, the password will be changed. If you changed your password please use the one provided on this form. If you forget or misplace your password, please e-mail us at [ewrims@waterboards.ca.gov](mailto:ewrims@waterboards.ca.gov) to have your password reset. Agents or extractors with multiple sites will have the same password for all locations.

Please review and update the ownership information, if applicable. The State Water Board needs the complete name, mailing address, phone and email address information of the current owner and/or agent. State regulations require the owner to notify the State Water Board directly of any ownership changes. Your county assessor or title company does not notify us of any ownership changes.

If you have questions technical questions or questions about online filing, please contact us at (916) 341-5431.

Sincerely,

Barbara Evoy, Deputy Director  
Division of Water Right

*California Environmental Protection Agency*

# TEJON RANCH COMPANY ANTELOPE VALLEY GROUNDWATER PUMPAGE

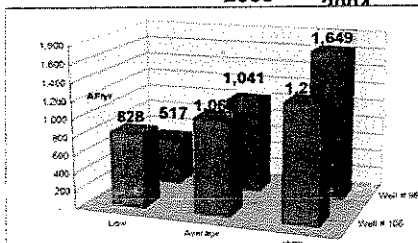
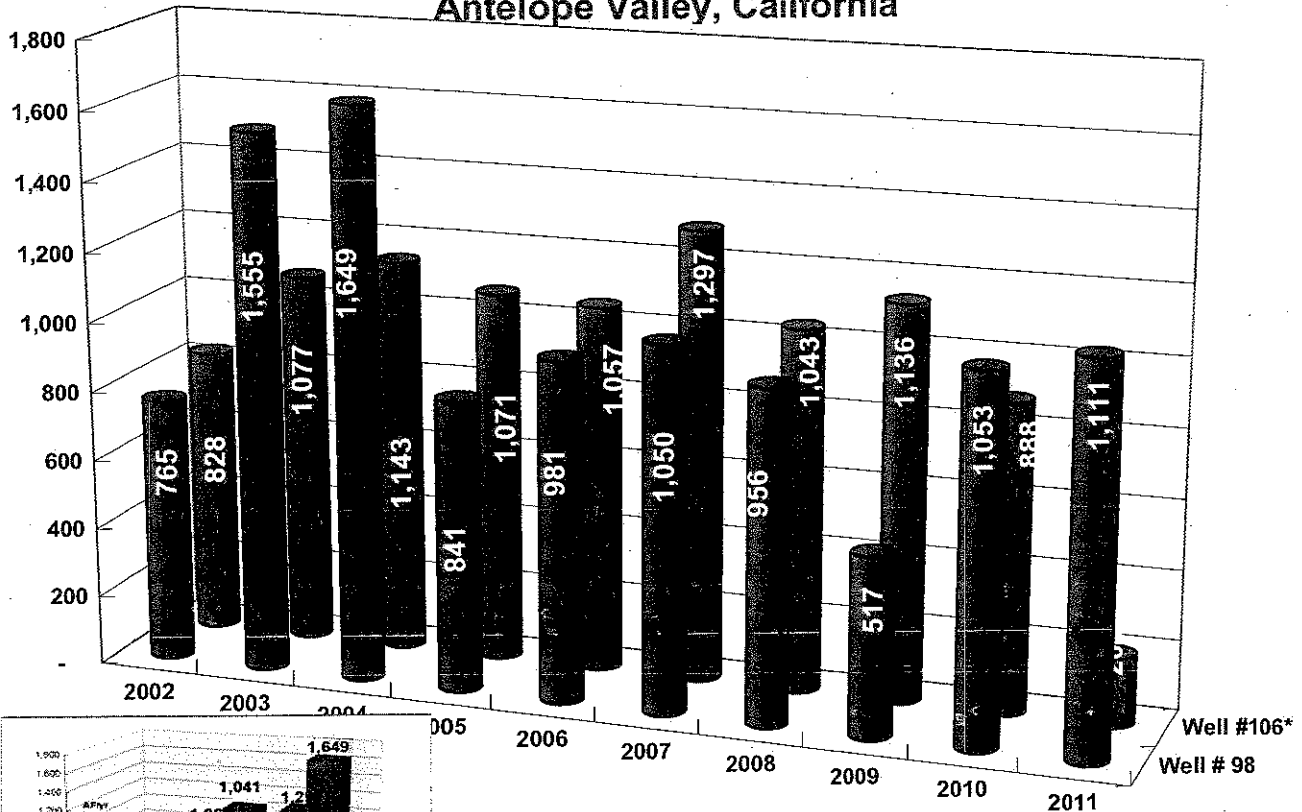
Apr-2012

Well #98 is in Los Angeles, and is recorded by the State Water Resources Control Board (SWRCB). Recordation No.G193437.  
Well #106 is in Kern County, but the State Water Resources Control Board (letter dated April 22,2003) declined recordation because it is outside Jurisdiction. In 2009, SWRCB initially accepted recordation for 2008 (letter dated June 11, 2009) but subsequently declined. TRC again filed in 2010, and the Board continued to decline recordation.

Year	Pumpage (acre-feet)		TOTAL	SWRCB Recordation Filing on		Fees Paid to SWRCB			Remarks
	Well #98	Well #106		Well # 98	Well #106	Well # 98	Well #106*	TOTAL	
2002	765	828	1,593	Feb-23-2003	B/w/n 2002-09, SWRCB	\$ 5	B/w/n 2002-09, SWRCB	\$ 5	First Notice
2003	1,555	1,077	2,632	Feb-23-2004	Declined	\$ 5	Declined	\$ 5	Annual Notice
2004	1,649	1,143	2,792	22-Feb-2005	Declined	\$ 115	Declined	\$ 115	Annual Notice
2005	841	1,071	1,912	21-Feb-2006	because well is	\$ 115	because well is	\$ 115	Annual Notice
2006	981	1,057	2,038	26-Apr-2007	outside	\$ 115	outside	\$ 115	Annual Notice
2007	1,050	1,297	2,347	March-9-2008	jurisdiction	\$ 115		\$ 115	Annual Notice
2008	956	1,043	1,999	June 2009	June 2009	\$ 115	\$ 115	\$ 230	Annual Notice
2009	517	1,136	1,653	29-Mar-2010	29-Mar-2010	\$ 50	\$ 50	\$ 100	Well 98 repair Sept-Dec
2010	1,053	888	1,942	11-May-2011		\$ 50		\$ 50	Well 106 pipe repair
2011	1,111	200	1,311	Apr 20,2012		\$ 50		\$ 50	Begin well 106R
<b>TOTAL</b>	<b>10,478</b>	<b>9,740</b>	<b>20,218</b>			<b>\$ 735</b>	<b>\$ 165</b>	<b>\$ 900</b>	
<b>Low</b>	<b>517</b>	<b>200</b>	<b>1,311</b>						
<b>Average</b>	<b>1,048</b>	<b>974</b>	<b>2,022</b>						
<b>High</b>	<b>1,649</b>	<b>1,297</b>	<b>2,792</b>						

\*Well#106 was replaced in 2011 with well #106R and Well#106 was converted to a monitoring well

### Groundwater Pumpage by Tejon Ranch Company Antelope Valley, California



# S. A. CAMP PUMP COMPANY

## PUMP TEST REPORT

Name TEJON RANCH (WHITE WOLF) ANTELOPE VALLEY

Address \_\_\_\_\_

Well Location 1 1/2 MILEN OF HWY 138 1/2 MILE WEST OF 300<sup>TH</sup> ST

Date 8-11-77 Well No. \_\_\_\_\_ Meter No. P29-3886

Tsf. Loc. No. S.C.E

### EQUIPMENT

MOTOR VLS HP 200 VOLTS 440 Rated R.P.M. 1800 Serial No. 1399065

FRAME 150H PH Type HU

PUMP LAUNE & BOWLER Type DRY ROBE TURBINE No. \_\_\_\_\_

### TEST RESULTS

Standing Water Level Below Surface of Ground	_____	<u>380</u>	Ft.
Draw Down From Standing to Pumping Level	_____	<u>99</u>	Ft.
Pumping Water Level	<u>FALLING WATER</u>	<u>479</u>	Ft.
Discharge Head Above Ground	_____	<u>6</u>	Ft.
TOTAL LIFT	_____	<u>485</u>	Ft.
WATER PUMPED	<u>AIR IN WATER</u>	<u>1232</u>	G.P.M.
Yield of Well (G.P.M. per foot Draw Down)	_____	<u>1204</u>	GPM/Ft.
HORSEPOWER INPUT TO MOTOR	_____	<u>233.9</u>	H.P.
OVERALL PLANT EFFICIENCY	_____	<u>64.5</u>	%

REMARKS:  
REVS-10/63.4  
KH-48  
K-40  
ID-10/8-80.5  
SCALE-15.3

John Ruiland Test Engineer

Complete a separate notice for each well.

State of California  
State Water Resources Control Board  
**DIVISION OF WATER RIGHTS**  
P.O. Box 2000, Sacramento, CA 95812-2000  
Info: (916) 341-5300, FAX: (916) 341-5300, Web: <http://www.waterrights.ca.gov>

Recordation Number  
**G193437** CES  
STATE WATER CONTROL BOARD  
State Well Number

2003 FEB 28 PM 1:57

**FIRST NOTICE  
GROUNDWATER DIVERSION**

DIV. OF WATER RIGHTS  
SACRAMENTO

(Pursuant to Part 5, Division 2 of the Water Code)

1. Name of person owning the well Tejon Ranchcorp  
(Unless otherwise indicated, annual notices will be sent to this name and address)

Address 4436 Lebec Road/P.O. Box 1000 Lebec CA 93243  
Street address or P.O. Box number City State Zip Code

Telephone Number (661) 248 - 3000

2. Name of person extracting groundwater, if different than Item 1

Address N/A  
Street address or P.O. Box number City State Zip Code

Telephone Number ( )      - N/A

**WELL LOCATION**

3. Owner's designation of well #98 4. County Los Angeles

5. County Assessor's Parcel Number APN 3275-001-002

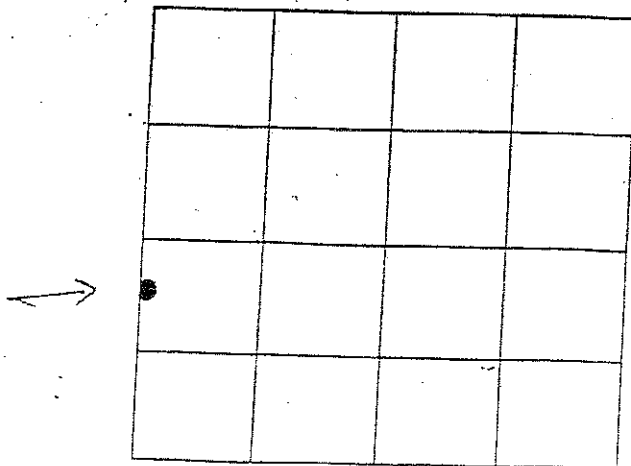
6. Describe location of well to the nearest 40-acre quarter section. State well number (if known)

NW  $\frac{1}{4}$  of SW  $\frac{1}{4}$ , Section 3, Township 8N  
Range 17W, S.B.B. & M.

7. Indicate location of well in the section grid below, or provide us with a copy of the USGS quadrangle map with the well location marked. The place of use should also be indicated. The grid represents one whole section.

Section 3, Township 8N, Range 17W

Quadrangle map name S.B.B. & M.



## WATER USE

Describe the Place of Use: (If sketch is required, please use grid under item 7.) NE 1/4 of Sec. 10, Sec. 11 (excl. DWR R/W), SW 1/4 of Sec. 12 (excl. DWR R/W), and NE 1/4 Sec. 14 (N of SR 138), all T8N, R 17W, SBB&M.

Quantity and Use of water extracted and method used in determining quantity for the last calendar year.

Calendar Year	EXTRACTIONS		USE		
	Annual extractions in acre-feet or <u>765</u> (specify unit)	Method of measurement or of estimate (specify)	When use is for irrigation		When use is other than irrigation
			Crops served	Acreage Supplied	Nature and extent of use, i.e. population, products manufactured, number and kind of stock watered
<u>2002</u>		<u>Meter</u>	<u>Alfalfa +</u>	<u>800</u>	<u>0</u>

Do you also divert surface water? Not in Los Angeles County Forage mix  
Yes or No

If answer (to 10 above) is yes, how are you reporting surface water use?

- a. Under Statement of Water Diversion and Use procedures .....
- b. Under Annual Recordation Notice procedures .....
- c. Under Appropriative Water Right procedures .....
- d. Not reporting .....

### WELL DATA

Is place of use also served by another well? Yes Another water source? Yes  
Yes or No

If yes to either, describe Other well tied into the system/Also State Water Project Yes or No  
Water

Type, make and horsepower of pump 300 HP DeRan Gear Head Date installed 2/02

Pump tests N/A Conducted by \_\_\_\_\_ Date \_\_\_\_\_ 1000 GPM \_\_\_\_\_ unknow \_\_\_\_\_

Power supply Diesel motor Source \_\_\_\_\_ Well # \_\_\_\_\_ 2/02 \_\_\_\_\_ Plant efficiency \_\_\_\_\_

Depth of well 984 feet. \_\_\_\_\_ Meter No. \_\_\_\_\_ Date installed \_\_\_\_\_

18. Casing diameter 14" inches. \_\_\_\_\_

20. Date drilled 1966 \_\_\_\_\_

Is well gravel-packed? Yes Yes or No \_\_\_\_\_

What are the upper and lower depths of casing perforations? Upper 430 ft. Lower 984 ft.  
(Show feet from ground surface)

Is log of well available? Yes Yes or No \_\_\_\_\_ Where? Above address

Has a chemical analysis of well water been made? Yes Yes or No \_\_\_\_\_ If yes, where can it be obtained? Above address

Are water level measurements available? No No \_\_\_\_\_ Where? N/A

**PLEASE NOTE THAT:**

**Willful misstatement in this notice is a misdemeanor ... Section 5008 of Water Code.  
A \$100 filing fee must accompany each notice.**

I certify that the foregoing required statements and the following optional additional statements, if any, are true and correct to the best of my knowledge and belief.

Name Dennis Mullins


Signature [Signature]

Title Vice President

Date February 26, 2003

City of P.O. Lebec

Company or Corporate Name Tejon Ranchcorp



G193437%G%2002

2002

3

ANNUAL NOTICE OF GROUNDWATER EXTRACTION AND DIVERSION

STATE WATER RESOURCES CONTROL BOARD

If the owner information below is wrong or missing, please correct.

OWNER(S) OF RECORD TEJON RANCH CORP, A CALIF CORP;

2004 FEB 24 PM 1:23

DIV OF WATER RIGHTS SACRAMENTO

RECORDATION NO.: G193437  
CONTACT PHONE NO.: (805)248-6774

FOR ONLINE REPORTING AT  
www.waterrights.ca.gov

USER NAME: G193437  
PASSWORD: D21205

PRIMARY CONTACT OR AGENT FOR MAIL & REPORTING:  
TEJON RANCH CORP, A CALIF CORP

PO BOX 1000  
LEBEC, CA 93243

Owner's Designation of Well  
#98

State Well Number  
08N17W-03M S

Parcel Number  
3275-001-002

**DEADLINE:** Notices must be postmarked no later than **August 31, 2003** in order to be recorded.

**REQUIRED FEES:** A filing fee of \$5.00 is required for each Annual Notice of Groundwater Extraction and Diversion. Check or money order should indicate your recordation number(s) and be made payable to: State Water Resources Control Board. Do not send cash.

**PLEASE READ THE GENERAL INFORMATION ON THE REVERSE SIDE BEFORE COMPLETING THIS NOTICE**

If the above information is inaccurate, please line it out in red and provide current information. Notify this office if ownership or address changes occur during the coming year.

1. TYPE OF DIVERSION  Groundwater extraction or  Surface diversion
2. OWNERSHIP. Person listed below is:
  - Owner of land on which well or point of diversion is located, and is extracting/diverting water.
  - Lessee of land on which well or point of diversion is located, and is extracting/diverting water.
  - Owner of land, but lessee is extracting/diverting water.
  - Other. Please explain: \_\_\_\_\_
3. AMOUNT OF GROUNDWATER EXTRACTED DURING CALENDAR YEAR →
4. AMOUNT OF SURFACE WATER DIVERTED DURING CALENDAR YEAR →
5. METHOD OF MEASUREMENT  Water Meter  Power Meter  Nonmetered or Estimated
6. TYPE OF WATER USE  Agricultural  Domestic or Municipal  Other: \_\_\_\_\_

1,554.85	<input checked="" type="checkbox"/> acre-feet
	<input type="checkbox"/> cubic-feet
(Must be a specific number)	<input type="checkbox"/> gallons

Annual quantity 0	<input type="checkbox"/> acre-feet
Season of diversion	<input type="checkbox"/> cubic-feet
Begin _____	<input type="checkbox"/> gallons
End _____	
Maximum rate of diversion _____	

7. ACTION REQUESTED:
  - Close this file. (Files may be reopened at any time -- fee required.)
  - Record my water use. (Fee required)
  - Do not record my water use but keep my name on mailing list. (No fee required)
  - Transfer this file to: \_\_\_\_\_

Company Name: \_\_\_\_\_ (NEW OWNER'S FIRST NAME) (M. NAME) (LAST NAME)

Address: \_\_\_\_\_ (MAILING ADDRESS) (CITY) (STATE) (ZIP CODE)

Telephone: ( ) \_\_\_\_\_ Effective Date: \_\_\_\_\_

3. SUPPLEMENTAL INFORMATION. Please list any changes in your project since last year (new pump, new land irrigation, new method of irrigation, etc.) or any other comments.

1. CERTIFICATION AND SIGNATURE: I certify that the forgoing statements are true and correct, to the best of my knowledge.

Signature: Dennis Today's Date Feb. 23, 2004

Printed Name Dennis (FIRST NAME) M. Minis (M. NAME) M. Minis (LAST NAME)

Company Name: Tejon Ranch Corp

THIS SPACE FOR OFFICE USE ONLY R. \_\_\_\_\_ AMT: \_\_\_\_\_



\*\*\*PLEASE COMPLETE. SUBMIT THE ORIGINAL AND MAKE A COPY FOR YOUR RECORDS\*\*\*

State of California, State Water Resources Control Board, Division of Water Rights  
P.O. BOX 2000, SACRAMENTO, CA 95812-2000

Info: (916) 341-5300, FAX: (916) 341-5400, Web: http://www.waterrights.ca.gov

ANNUAL NOTICE OF GROUNDWATER EXTRACTION AND DIVERSION



G193437%G%2003

2003

If the owner information below is wrong or missing, please correct.

OWNER(S) OF RECORD TEJON RANCH CORP, A CALIF CORP;

PRIMARY CONTACT OR AGENT FOR MAIL & REPORTING:

TEJON RANCH CORP, A CALIF CORP  
PO BOX 1000  
LEBEC, CA 93243

RECORDATION NO.: G193437  
CONTACT PHONE NO.: (805)248-6774

Owner's Designation of Well  
#98

State Well Number  
08N/17W-03M S

Parcel Number  
3275-001-002

DEADLINE: Notices must be postmarked no later than June 30, 2004 in order to be recorded.

REQUIRED FEES: A filing fee of \$115.00 is required for each Annual Notice of Groundwater Extraction and Diversion. Check or money order should indicate your recordation number(s) and be made payable to: State Water Resources Control Board. Do not send cash.

PLEASE READ THE GENERAL INFORMATION ON THE REVERSE SIDE BEFORE COMPLETING THIS NOTICE

If the above information is inaccurate, please line it out in red and provide current information. Notify this office if ownership or address changes occur during the coming year.

- 1. TYPE OF DIVERSION  Groundwater extraction or  Surface diversion
- 2. OWNERSHIP. Person listed below is:

- Owner of land on which well or point of diversion is located, and is extracting/diverting water.
- Lessee of land on which well or point of diversion is located, and is extracting/diverting water.
- Owner of land, but lessee is extracting/diverting water.
- Other: Please explain: \_\_\_\_\_

- 3. AMOUNT OF GROUNDWATER EXTRACTED DURING CALENDAR YEAR →
- 4. AMOUNT OF SURFACE WATER DIVERTED DURING CALENDAR YEAR →
- 5. METHOD OF MEASUREMENT  Water Meter  Power Meter  Nonmetered or Estimated
- 6. TYPE OF WATER USE  Agricultural  Domestic or Municipal  Other: \_\_\_\_\_

1,554.85  acre-feet  
 cubic-feet  
 gallons  
 (Must be a specific number)

7. ACTION REQUESTED:

- Close this file. (Files may be reopened at any time - fee required)
- Record my water use. (Fee required)
- Do not record my water use but keep my name on mailing list. (No fee required)
- Transfer this file to: \_\_\_\_\_

Annual quantity 0  acre-feet  
 cubic-feet  
 gallons  
 Season of diversion  
 Begin \_\_\_\_\_  
 End \_\_\_\_\_  
 Maximum rate of diversion \_\_\_\_\_

Company Name: \_\_\_\_\_  
 Address: \_\_\_\_\_  
 Telephone: ( ) \_\_\_\_\_ Effective Date: \_\_\_\_\_

8. SUPPLEMENTAL INFORMATION. Please list any changes in your project since last year (new pump, new land irrigation, new method of irrigation, etc.) or any other comments

9. CERTIFICATION AND SIGNATURE: I certify that the forgoing statements are true and correct to the best of my knowledge.  
 Signature: Dennis Mullins Date May 14, 2004  
 Printed Name Dennis Mullins  
 (FIRST NAME) (M. NAME) (LAST NAME)

Company Name: Tejon Ranchcorp  
 THIS SPACE FOR OFFICE USE ONLY R. \_\_\_\_\_ AMT: \_\_\_\_\_

**BARTKIEWICZ, KRONICK & SHANAHAN**  
A PROFESSIONAL CORPORATION  
1011 TWENTY SECOND ST.  
SACRAMENTO, CA 95816-4907  
(916) 446-4254

SACRAMENTO COMMERCIAL BANK  
525 J STREET  
SACRAMENTO, CALIFORNIA 95814  
90-7002/3211

012611

2/24/2004

PAY TO THE  
ORDER OF


STATE WATER RESOURCES CONTROL BOARD

\$\*\*115.00

One Hundred Fifteen and 00/100\*\*\*\*\*

DOLLARS

State Water Resources Control  
Board/Division of Water Rights  
P.O. Box 2000  
Sacramento, CA 95812-2000



AUTHORIZED SIGNATURE

MEMO

Filing fee- Groundwater Extraction Notice G193437

⑈012611⑈ ⑆321170020⑆001 058643⑈

9  
9  
0  
0  
Security features are included. Details on bank.

BARTKIEWICZ, KRONICK & SHANAHAN  
A PROFESSIONAL CORPORATION  
1811 TWENTY SECOND ST.  
SACRAMENTO, CA 95816-4307  
(916) 446-4234

SACRAMENTO COMMERCIAL BANK  
525 J STREET  
SACRAMENTO, CALIFORNIA 95814  
916-7022321

012611

2/24/2004

PAY TO THE ORDER OF STATE WATER RESOURCES CONTROL BOARD

30002335

\$ 115.00

One Hundred Fifteen and 00/100

DOLLARS

State Water Resources Control  
Board/Division of Water Rights  
P.O. Box 2000  
Sacramento, CA 95812-2000

*Alan D. Kelly*  
AUTHORIZED SIGNATURE

MEMO Filing fee- Groundwater Extraction No. 0193437

⑆012611⑆ ⑆321170020001058643⑆

⑆000011500⑆

⑆012611⑆ ⑆321170020001058643⑆

STIERRE BANK

1219000364  
03/11/04  
000011500

0148 36516

000011500  
1219000364

ENDORSE HERE  
STATE WATER RESOURCES CONTROL BOARD  
FOR DEPOSIT ONLY

Check 12611 Amount \$115.00 Date 3/11

\*\*\*PLEASE COMPLETE. SUBMIT THE ORIGINAL AND MAKE A COPY FOR YOUR RECORDS\*\*\*

State of California, State Water Resources Control Board, Division of Water Rights

P.O. BOX 2000, SACRAMENTO, CA 95812-2000

Info: (916) 341-5300, FAX: (916) 341-5400, Web: http://www.waterrights.ca.gov

ANNUAL NOTICE OF GROUNDWATER EXTRACTION AND DIVERSION



G193437%G%2004

2004

If the owner information below is wrong or missing, please correct.

OWNER(S) OF RECORD TEJON RANCH CORP, A CALIF CORP;

PRIMARY CONTACT OR AGENT FOR MAIL & REPORTING:

TEJON RANCH CORP, A CALIF CORP

PO BOX 1000

LEBEC, CA 93243

RECORDATION NO.: G193437  
CONTACT PHONE NO.: (805)248-6774

Owner's Designation of Well

#98

State Well Number

08N/17W-03M S

Parcel Number

3275-001-002

DEADLINE: Notices must be received no later than June 30, 2005 in order to be recorded.

REQUIRED FEES: A filing fee of \$115.00 is required for each Annual Notice of Groundwater Extraction and Diversion. Check or money order should indicate your recordation number(s) and be made payable to: State Water Resources Control Board. Do not send cash.

PLEASE READ THE GENERAL INFORMATION ON THE REVERSE SIDE BEFORE COMPLETING THIS NOTICE

If the above information is inaccurate, please line it out in red and provide current information. Notify this office if ownership or address changes occur during the coming year.

- 1. TYPE OF DIVERSION  Groundwater extraction or  Surface diversion
- 2. OWNERSHIP. Person listed below is:
  - Owner of land on which well or point of diversion is located, and is extracting/diverting water.
  - Lessee of land on which well or point of diversion is located, and is extracting/diverting water.
  - Owner of land, but lessee is extracting/diverting water.
  - Other: Please explain: \_\_\_\_\_
- 3. AMOUNT OF GROUNDWATER EXTRACTED DURING CALENDAR YEAR \_\_\_\_\_
- 4. AMOUNT OF SURFACE WATER DIVERTED DURING CALENDAR YEAR \_\_\_\_\_
- 5. METHOD OF MEASUREMENT  Water Meter  Power Meter  Nonmetered or Estimated
- 6. TYPE OF WATER USE  Agricultural  Domestic or Municipal  Other: \_\_\_\_\_

1,648.8  acre-feet  
 cubic-feet  
 gallons  
 (Must be a specific number)

Annual quantity 0  acre-feet  
 cubic-feet  
 gallons  
 Season of diversion  
 Begin \_\_\_\_\_  
 End \_\_\_\_\_  
 Maximum rate of diversion \_\_\_\_\_

7. ACTION REQUESTED:

Close this file. (Files may be reopened at any time - fee required)

Record my water use. (Fee required)

Do not record my water use but keep my name on mailing list. (No fee required)

Transfer this file to: \_\_\_\_\_

(NEW OWNER'S FIRST NAME)

(M. NAME)

(LAST NAME)

Company Name: \_\_\_\_\_

Address: \_\_\_\_\_

(MAILING ADDRESS)

(CITY)

(STATE)

(ZIP CODE)

Telephone: ( ) \_\_\_\_\_ Effective Date: \_\_\_\_\_

8. SUPPLEMENTAL INFORMATION. Please list any changes in your project since last year (new pump, new land irrigation, new method of irrigation, etc.) or any other comments

9. CERTIFICATION AND SIGNATURE: I certify that the forgoing statements are true and correct to the best of my knowledge.

Signature: Dennis Mullins Date March 4, 2005

Printed Name DENNIS MULLINS

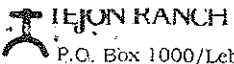
(FIRST NAME)

(M. NAME)

(LAST NAME)

Company Name: TEJON RANCH CORP

THIS SPACE FOR OFFICE USE ONLY R. \_\_\_\_\_ AMT: \_\_\_\_\_



TEJON RANCH

P.O. Box 1000/Lebec, California 93243 (661) 248-3000

02/22/05

022205 02/22/05 WELL FEES

115.00

115.00

WELLS FARGO BANK  
5401 CALIFORNIA AVENUE  
BAKERSFIELD, CA 93309

11-24  
1210(8)

094064

THE ORIGINAL DOCUMENT HAS A REFLECTIVE WATERMARK ON THE BACK. HOLD AT AN ANGLE TO VIEW WHEN CHECKING THE ENDORSEMENT.



TEJON RANCH

P.O. Box 1000 / Lebec, CA 93243  
(661) 248-3000

CHECK DATE	CHECK NO.
02/22/05	94064

One Hundred Fifteen Dollars And 00 Cents\*\*\*\*\*

CHECK AMOUNT

PAY TO THE ORDER OF

\$ \*\*\*\*\*115.00

STATE WATER RESOURCES CONTROL BOARD  
P.O. Box 1888  
ATTN: AFRS  
Sacramento, CA 95812-1888  
United States

*Carla Walker*

⑈094064⑈ ⑆121000248⑆ 4160 100624⑈

\*\*\*PLEASE COMPLETE. SUBMIT THE ORIGINAL AND MAKE A COPY FOR YOUR RECORDS\*\*\*

State of California, State Water Resources Control Board, Division of Water Rights  
P.O. BOX 2000, SACRAMENTO, CA 95812-2000

Info: (916) 341-5300, FAX: (916) 341-5400, Web: http://www.waterrights.ca.gov

ANNUAL NOTICE OF GROUNDWATER EXTRACTION AND DIVERSION



G193437%G%2005

2005

If the owner information below is wrong or missing, please correct.

OWNER(S) OF RECORD TEJON RANCH CORP, A CALIF CORP;

PRIMARY CONTACT OR AGENT FOR MAIL & REPORTING:  
TEJON RANCH CORP, A CALIF CORP  
PO BOX 1000  
LEBEC, CA 93243

RECORDATION NO.: G193437  
CONTACT PHONE NO.: (805)248-5774

Owner's Designation of Well  
#98

State Well Number  
08N17W-03M S

Parcel Number  
3275-001-002

DEADLINE: Notices must be received no later than June 30, 2005 in order to be recorded.

REQUIRED FEES: A filing fee of \$115.00 is required for each Annual Notice of Groundwater Extraction and Diversion. Check or money order should indicate your recordation number(s) and be made payable to: State Water Resources Control Board. Do not send cash.

PLEASE READ THE GENERAL INFORMATION ON THE REVERSE SIDE BEFORE COMPLETING THIS NOTICE

If the above information is inaccurate, please line it out in red and provide current information. Notify this office if ownership or address changes occur during the coming year.

- 1. TYPE OF DIVERSION  Groundwater extraction or  Surface diversion
- 2. OWNERSHIP. Person listed below is:
  - Owner of land on which well or point of diversion is located, and is extracting/diverting water.
  - Lessee of land on which well or point of diversion is located, and is extracting/diverting water.
  - Owner of land, but lessee is extracting/diverting water.
  - Other: Please explain: \_\_\_\_\_
- 3. AMOUNT OF GROUNDWATER EXTRACTED DURING CALENDAR YEAR →
- 4. AMOUNT OF SURFACE WATER DIVERTED DURING CALENDAR YEAR →
- 5. METHOD OF MEASUREMENT  Water Meter  Power Meter  Nonmetered or Estimated
- 6. TYPE OF WATER USE  Agricultural  Domestic or Municipal  Other: \_\_\_\_\_

840.69	<input checked="" type="checkbox"/> acre-feet
(Must be a specific number)	<input type="checkbox"/> cubic-feet
	<input type="checkbox"/> gallons
Annual quantity _____	<input type="checkbox"/> acre-feet
Season of diversion	<input type="checkbox"/> cubic-feet
Begin _____	<input type="checkbox"/> gallons
End _____	
Maximum rate of diversion _____	

7. ACTION REQUESTED:

- Close this file. (Files may be reopened at any time - fee required)
- Record my water use. (Fee required)
- Do not record my water use but keep my name on mailing list. (No fee required)

Transfer this file to: \_\_\_\_\_  
 (NEW OWNER'S FIRST NAME) (M. NAME) (LAST NAME)

Company Name: \_\_\_\_\_

Address: \_\_\_\_\_  
 (MAILING ADDRESS) (CITY) (STATE) (ZIP CODE)

Telephone: ( ) \_\_\_\_\_ Effective Date: \_\_\_\_\_

8. SUPPLEMENTAL INFORMATION. Please list any changes in your project since last year (new pump, new land irrigation, new method of irrigation, etc.) or any other comments

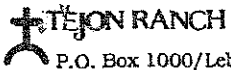
9. CERTIFICATION AND SIGNATURE: I certify that the foregoing statements are true and correct to the best of my knowledge.

Signature: Dennis Mullins Date Feb. 22, 2006

Printed Name Dennis Mullins  
(FIRST NAME) (M. NAME) (LAST NAME)

Company Name: Tejon Ranchcorp

THIS SPACE FOR OFFICE USE ONLY R. AMT:



P.O. Box 1000/Lebec, California 93243 (661) 248-3000

02/21/06

021606 02/16/06 WELL FEES

115.00

115.00

11-24  
1210(8)

098342

WELLS FARGO BANK  
5401 CALIFORNIA AVENUE  
BAKERSFIELD, CA 93309



**TEJON RANCH**

P.O. Box 1000 / Lebec, CA 93243  
(661) 248-3000

One Hundred Fifteen Dollars And 00 Cents\*\*\*\*\*

PAY TO THE ORDER OF

STATE WATER RESOURCES CONTROL BOARD  
P.O. BOX 2000  
SACRAMENTO, CA 95812-2000  
United States

CHECK DATE	CHECK NO.
02/21/06	98342

CHECK AMOUNT

\$ \*\*\*\*\*115.00

*Carla Walker*

⑈098342⑈ ⑆21000248⑆ 4160 100624⑈

**\*\*\*PLEASE COMPLETE. SUBMIT THE ORIGINAL AND MAKE A COPY FOR YOUR RECORDS\*\*\***  
 State of California, State Water Resources Control Board, Division of Water Rights  
 P.O. BOX 2000, SACRAMENTO, CA 95812-2000  
 Info: (916) 341-5300, FAX: (916) 341-5400, Web: http://www.waterrights.ca.gov  
**ANNUAL NOTICE OF GROUNDWATER EXTRACTION AND DIVERSION**

**\*G1934373G3206\***

2006

If the owner information below is wrong or missing, please correct.  
**OWNER(S) OF RECORD** TEJON RANCHCORP, A CALIF CORP;

**PRIMARY CONTACT OR AGENT FOR MAIL & REPORTING:**  
**TEJON RANCHCORP, A CALIF CORP**  
**PO BOX 1000**  
**LEBEC, CA 93243**

RECORDATION NO.: G193437  
 CONTACT PHONE NO.: (916) 341-6774  
 661 248-3000

<b>Owner's Designation of Well</b>	<b>State Well Number</b>	<b>Parcel Number</b>
#98	08N/17W-03M S	3275-001-002

**DEADLINE:** Notices must be received no later than **August 31, 2006** in order to be recorded.

**REQUIRED FEES:** A filing fee of \$115.00 is required for each Annual Notice of Groundwater Extraction and Diversion. Check or money order should indicate your recordation number(s) and be made payable to: State Water Resources Control Board. Do not send cash.

**PLEASE READ THE GENERAL INFORMATION ON THE REVERSE SIDE BEFORE COMPLETING THIS NOTICE**

If the above information is inaccurate, please line it out in red and provide current information. Notify this office if ownership or address changes occur during the coming year.

1. **TYPE OF DIVERSION**  Groundwater extraction or  Surface diversion

2. **OWNERSHIP. Person listed below is:**

- Owner of land on which well or point of diversion is located, and is extracting/diverting water.
- Lessee of land on which well or point of diversion is located, and is extracting/diverting water.
- Owner of land, but lessee is extracting/diverting water.
- Other. Please explain:

3. **AMOUNT OF GROUNDWATER EXTRACTED DURING CALENDAR YEAR** →

4. **AMOUNT OF SURFACE WATER DIVERTED DURING CALENDAR YEAR** →

5. **METHOD OF MEASUREMENT**  Water Meter  Power Meter  Nonmetered or Estimated

6. **TYPE OF WATER USE**  Agricultural  Domestic or Municipal  Other: \_\_\_\_\_

7. **ACTION REQUESTED (Check one):**

- Close this file. (Files may be reopened at any time - fee required)**
- Record my water use. (Fee required)**
- Do not record my water use but keep my name on mailing list. (No fee required)**

Transfer this file to: \_\_\_\_\_  
 (NEW OWNER'S FIRST NAME) (M. NAME) (LAST NAME)  
 Company Name: \_\_\_\_\_  
 Address: \_\_\_\_\_  
 (MAILING ADDRESS) (CITY) (STATE) (ZIP CODE)  
 Telephone: ( ) \_\_\_\_\_ Effective Date: \_\_\_\_\_

980.89 (Must be a specific number)	acre-feet cubic-feet gallons
---------------------------------------	------------------------------------

Annual quantity _____ Season of diversion Begin _____ End _____ Maximum rate of diversion _____	acre-feet cubic-feet gallons
---	------------------------------------

8. **SUPPLEMENTAL INFORMATION.** Please list any changes in your project since last year (new pump, new land irrigation, new method of irrigation, etc.) or any other comment.

9. **CERTIFICATION AND SIGNATURE:** I certify that the forgoing statements are true and correct to the best of my knowledge.

Signature: Dennis Atkinson Date: 4-25-07

Printed Name: Dennis Atkinson  
 (FIRST NAME) (M. NAME) (LAST NAME)

Company Name: Tejon Ranch Corp.

THIS SPACE FOR OFFICE USE ONLY R. \_\_\_\_\_ AMT: \_\_\_\_\_



04/26/07

042507 04/25/07 G193437 Well Fees

115.00

115.00

WELLS INFORMATION  
NOT PAID BY AGENCY  
BANK PROJECT ID: 042507

011360

FOR ORIGINAL DOCUMENT HAS A MICROFILME... (mirrored text)

TEJON-CASTAC WATER DISTRICT

04/26/07 11360

P.O. Box 1000 / Lebec, CA 93248  
(661) 248-3000

One Hundred Fifteen Dollars And 00 Cents\*\*\*\*\*

\*\*\*\*\*115.00

PAY TO THE ORDER OF

STATE WATER RESOURCES CONTROL BOARD  
DIVISION OF WATER RIGHTS  
PO BOX 2000  
SACRAMENTO, CA 95812-2000  
United States

*Carla Elvether*

⑈ 111360⑈ ⑆ 121000248⑆ 1150101184⑈

**SUBMIT THE ORIGINAL AND MAKE A COPY FOR YOUR RECORDS\*\*\***  
 California, State Water Resources Control Board, Division of Water Rights  
 P.O. BOX 2000, SACRAMENTO, CA 95812-2000  
 (916) 341-5300; FAX: (916) 341-5400, Web: http://www.waterrights.ca.gov  
**ANNUAL NOTICE OF GROUNDWATER EXTRACTION AND DIVERSION**

\*G1934373G3206\*

2006

If the owner information below is wrong or missing, please correct.  
**OWNER(S) OF RECORD** TEJON RANCHCORP, A CALIF CORP;

**PRIMARY CONTACT OR AGENT FOR MAIL & REPORTING:**  
**TEJON RANCHCORP, A CALIF CORP**  
**PO BOX 1000**  
**LEBEC, CA 93243**

**RECORDATION NO.:** G193437  
**CONTACT PHONE NO.:** (916) 341-0774  
 661 248-3000

<b>Owner's Designation of Well</b>	<b>State Well Number</b>	<b>Parcel Number</b>
#98	08N17W-03M S	3275-001-002

**DEADLINE: Notices must be received no later than August 31, 2006 in order to be recorded.**

**REQUIRED FEES:** A filing fee of \$115.00 is required for each Annual Notice of Groundwater Extraction and Diversion. Check or money order should indicate your recordation number(s) and be made payable to: State Water Resources Control Board. Do not send cash.

**PLEASE READ THE GENERAL INFORMATION ON THE REVERSE SIDE BEFORE COMPLETING THIS NOTICE**

If the above information is inaccurate, please line it out in red and provide current information. Notify this office if ownership or address changes occur during the coming year.

- TYPE OF DIVERSION**  Groundwater extraction or  Surface diversion
- OWNERSHIP. Person listed below is:**  
 Owner of land on which well or point of diversion is located, and is extracting/diverting water.  
 Lessee of land on which well or point of diversion is located, and is extracting/diverting water.  
 Owner of land, but lessee is extracting/diverting water.  
 Other. Please explain: \_\_\_\_\_
- AMOUNT OF GROUNDWATER EXTRACTED DURING CALENDAR YEAR** \_\_\_\_\_
- AMOUNT OF SURFACE WATER DIVERTED DURING CALENDAR YEAR** \_\_\_\_\_
- METHOD OF MEASUREMENT**  Water Meter  Power Meter  Nonmetered or Estimated
- TYPE OF WATER USE**  Agricultural  Domestic or Municipal  Other: \_\_\_\_\_

980.89 (Must be a specific number)	acre-feet cubic-feet gallons
Annual quantity _____ G _____	acre-feet cubic-feet gallons
Season of diversion	
Begin _____	
End _____	
Maximum rate of diversion _____	

- ACTION REQUESTED (Check one):**  
 Close this file. (Files may be reopened at any time -- fee required)  
 Record my water use. (Fee required)  
 Do not record my water use but keep my name on mailing list. (No fee required)  
 Transfer this file to: \_\_\_\_\_

Company Name:	(NEW OWNER'S FIRST NAME)	(M. NAME)	(LAST NAME)
Address: _____			
Telephone: ( ) _____		(CITY)	(STATE) (ZIP CODE)
Effective Date: _____			

**8. SUPPLEMENTAL INFORMATION.** Please list any changes in your project since last year (new pump, new land irrigation, new method of irrigation, etc.) or any other comment

**9. CERTIFICATION AND SIGNATURE:** I certify that the forgoing statements are true and correct to the best of my knowledge.

Signature: Dennis Atkinson Date: 4-25-07  
 Printed Name: Dennis Atkinson  
 (FIRST NAME) (M. NAME) (LAST NAME)

Company Name: Tejon Ranch Corp.

\*\*\* PLEASE COMPLETE. SUBMIT THE ORIGINAL AND MAKE A COPY FOR YOUR RECORDS \*\*\*

State of California, State Water Resources Control Board, Division of Water Rights

P.O. BOX 2000, SACRAMENTO, CA 95812-2000

Info: (916) 341-5300, FAX: (916) 341-5400, Web: http://www.waterrights.ca.gov

ANNUAL NOTICE OF GROUNDWATER EXTRACTION AND DIVERSION

(GROUNDWATER RECORDATION PROGRAM)

G193437

2007

If the owner information below is wrong or missing, please correct.

OWNER(S) OF RECORD TEJON RANCHCORP, A CALIF CORP

PRIMARY CONTACT OR AGENT FOR MAIL & REPORTING:

TEJON RANCHCORP, A CALIF CORP
PO BOX 1000
LEBEC, CA 93243

RECORDATION NO: G193437
CONTACT PHONE NO: (661) 2483000

Owner's Designation of Well #98

State Well Number

Parcel Number 3275-001-002

DEADLINE: Notices must be received no later than June 30, 2007 in order to be recorded.

G193437

REQUIRED FEES: A filing fee of \$115.00 is required for each Annual Notice of Groundwater Extraction and Diversion. Check or money order should indicate your recordation number(s) and be made payable to: State Water Resources Control Board. Do not send cash.

PLEASE READ THE GENERAL INFORMATION ON THE REVERSE SIDE BEFORE COMPLETING THIS NOTICE

If the above information is inaccurate, please line it out in red and provide current information. Notify this office if ownership or address changes occur during the coming year.

1. TYPE OF DIVERSION [X] Groundwater extraction or [ ] Surface diversion

2. OWNERSHIP. Person listed below is:

[X] Owner of land on which well or point of diversion is located, and is extracting/diverting water.

[ ] Lessee of land on which well or point of diversion is located, and is extracting/diverting water.

[ ] Owner of land, but lessee is extracting/diverting water.

[ ] Other: Please explain: \_\_\_\_\_

3. AMOUNT OF GROUNDWATER EXTRACTED DURING CALENDAR YEAR 2007

4. AMOUNT OF SURFACE WATER DIVERTED DURING CALENDAR YEAR

5. METHOD OF MEASUREMENT [X] Water Meter [ ] Power Meter [ ] Non-metered or Estimated

6. TYPE OF WATER USE [X] Agricultural [ ] Domestic or Municipal [ ] Other: \_\_\_\_\_

7. ACTION REQUESTED (Check one):

[ ] Reopen file. (Fee required)

[ ] Close this file. (No fee required)

[X] Record my water use. (Fee required) \$115

[ ] Do not record my water use but keep my name on mailing list. (No fee required)

Form for recording amount: 1,050 acre-feet. (Must be a specific number)

Form for recording season and rate of diversion: Annual quantity, Season of diversion, Begin, End, Maximum rate of diversion.

Transfer this file to: \_\_\_\_\_

Company Name: \_\_\_\_\_ (NEW OWNER'S FIRST NAME) (M. NAME) (LAST NAME)

Address: \_\_\_\_\_ (MAILING ADDRESS) (CITY) (STATE) (ZIP CODE)

Telephone: ( ) \_\_\_\_\_ Effective Date: \_\_\_\_\_

8. SUPPLEMENTAL INFORMATION. Please list any changes in your project since last year (new pump, new land irrigation, new method of irrigation, etc.) or any other comments.

9. CERTIFICATION AND SIGNATURE: I certify that the forgoing statements are true and correct to the best of my knowledge.

Signature: [Handwritten Signature] Date May 9, 2008

Printed Name Rabs (FIRST NAME) A. (M. NAME) MAKINDE - ODUSOLA (LAST NAME)

Company Name: \_\_\_\_\_ THIS SPACE FOR OFFICE USE ONLY R. \_\_\_\_\_ AMT: \_\_\_\_\_

## GENERAL INFORMATION

The dependence on groundwater in the Counties of Riverside, San Bernardino, Los Angeles, and Ventura has resulted in diminishing water supplies. As water becomes more scarce, determination of your water rights by the courts may become necessary. Your Annual Notice of Groundwater Extraction and Diversion is required to establish a record of water use which can assist the court in determining your rights.

The California Water Code requires you to record your annual surface and groundwater use if your total groundwater extractions from all wells exceed 25 acre-feet. Extractions of less than 10 acre-feet from a single well need not be reported. Although there is no penalty for failure to file the annual notice, failure to file is considered nonuse of water. Therefore, persons who do not file notices may have difficulty in supporting a claim of water use during a lawsuit to establish ownership of groundwater rights.

Exceptions: (1) If you are currently reporting your pumpage to a watermaster, your water use is already on record, and you are exempt from the requirement of filing a notice, or (2) if annual water use is less than the required amounts, filing is optional because these minimal amounts would probably not be affected by a water right dispute. All optional notices that are accompanied by appropriate fees will be recorded.

Should you require additional information about the Water Code requirements or assistance in completing this form, please write to the address on the top of this form, or telephone (916) 341-5300.

TABLE 1: AGRICULTURAL WATER USE WORKSHEET (Optional)

To estimate your use of water, indicate below the crop type and number of acres. Then find the average irrigation requirement for each crop using Table II. Multiply acres (column 1) to applied water depth (column 2) to determine the amount pumped (column 3). Then total all amounts in column 3 to determine total irrigation use.

CROP	COLUMN 1	COLUMN 2	COLUMN 3
	ACRES	AVERAGE APPLIED WATER DEPTH (acre-feet per acre)	AMOUNT PUMPED (acre-feet) (column 1 X column 2)
CONVERSION FACTORS One acre-foot (af) = 43,560 cubic feet = 325,900 gallons One miner's inch is approximately 9 gallons per minute. An acre-foot covers one acre of land, one foot deep			<b>TOTAL IRRIGATION USE</b>

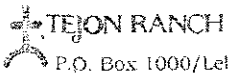
TABLE II: AVERAGE DEPTH OF WATER APPLIED TO IRRIGATE EACH CROP (acre-feet per acre)<sup>1</sup>

LOCALITY <sup>2</sup>	ALFALFA	AVOCADOS	BEANS	DATES	LEMONS	LETTUCE	PERMANENT PASTURE	TOMATOES
1. Los Angeles County								
a. Coastal Basin		2.0 - 2.5			2.0 - 2.5	2.0 - 2.5		
b. Antelope Valley	5.5 - 6.0						5.5 - 6.0	
2. Eastern Riverside County								
a. Coachella & Blythe Area	9.0 - 10.0			7.9 - 9.0	5.5 - 6.0	3.6 - 4.2	9.0 - 10.0	4.3 - 6.4
3. Western Riverside County	4.0 - 4.5	2.5 - 3.0			2.5 - 3.0	2.0 - 2.5	4.5 - 5.0	
4. San Bernardino County								
a. Chino Area	4.0 - 4.5	2.5 - 3.0			2.5 - 3.0	2.0 - 2.5	4.5 - 5.0	2.3 - 2.5
b. San Bernardino Area	4.0 - 4.5	2.5 - 3.0			2.5 - 3.0	2.0 - 2.5	4.0 - 5.0	2.3 - 2.5
c. Barstow-Apple Valley	6.0 - 6.5						6.0 - 6.5	
d. Ontario	4.0 - 4.5	2.5 - 3.0			2.5 - 3.0		4.0 - 5.0	2.3 - 2.5
e. Highlands-Redlands	4.0 - 4.5	2.5 - 3.0			2.5 - 3.0		4.0 - 5.0	2.3 - 2.5
5. Ventura County	4.0 - 4.5	2.3 - 2.5	1.3 - 1.5		2.3 - 2.5	2.0 - 2.5	4.0 - 4.5	2.0 - 2.5

<sup>1</sup> Based on information provided by Agricultural Extension Service of the University of California.

Updated: Department of Water Resources, Southern District // Backup data for the California Water Plan, Bulletin 160-98. Date August 21, 2000

<sup>2</sup> Unit use values for crops grown in each region.



TEJON RANCH

P.O. Box 1000/Lebec, California 93243 (661) 248-3000

05/19/08

050908 05/09/08 Recordation G193437

115.00

115.00

WELLS FARGO BANK  
5401 CALIFORNIA AVENUE  
BAKERSFIELD, CA 93309

11-24  
1210(8)

108576

THE ORIGINAL DOCUMENT HAS A REFLECTIVE WATERMARK ON THE BACK. HOLD AT AN ANGLE TO VIEW WHEN CHECKING THE ENDORSEMENT.



TEJON RANCH

P.O. Box 1000 / Lebec, CA 93243

(661) 248-3000

One hundred fifteen Dollars And 00 Cents\*\*\*\*\*

05/CHECK DATE	108576 NO.

CHECK AMOUNT  
\*\*\*\*\*115.00

\$

PAY TO THE ORDER OF STATE WATER RESOURCES CONTROL BOARD  
DIVISION OF WATER RIGHTS  
PO BOX 2000  
SACRAMENTO, CA 95812-2000  
United States

*Carla Walker*

RECORDATION G193437

⑈ 108576⑈ ⑆ 21000248⑆ 4160 100624⑈

**SUBMIT THE ORIGINAL AND MAKE A COPY FOR YOUR RECORDS\*\*\***  
 California, State Water Resources Control Board, Division of Water Rights  
 P.O. BOX 2000, SACRAMENTO, CA 95812-2000  
 (916) 341-5300; FAX: (916) 341-5400; Web: http://www.waterrights.ca.gov

\*G1934373G3206\*

2006

If the owner information below is wrong or missing, please correct.  
**OWNER(S) OF RECORD** TEJON RANCHCORP, A CALIF CORP;

**PRIMARY CONTACT OR AGENT FOR MAIL & REPORTING:**  
**TEJON RANCHCORP, A CALIF CORP**  
**PO BOX 1000**  
**LEBEC, CA 93243**

**RECORDATION NO.:** G193437  
**CONTACT PHONE NO.:** (916) 341-3000  
 661 248-3000

<b>Owner's Designation of Well</b>	<b>State Well Number</b>	<b>Parcel Number</b>
#98	08N17W-03M S	3275-001-002

**DEADLINE:** Notices must be received no later than August 31, 2006 in order to be recorded.

**REQUIRED FEES:** A filing fee of \$115.00 is required for each Annual Notice of Groundwater Extraction and Diversion. Check or money order should indicate your recordation number(s) and be made payable to: State Water Resources Control Board. Do not send cash.

**PLEASE READ THE GENERAL INFORMATION ON THE REVERSE SIDE BEFORE COMPLETING THIS NOTICE**

If the above information is inaccurate, please line it out in red and provide current information. Notify this office if ownership or address changes occur during the coming year.

- TYPE OF DIVERSION**  Groundwater extraction or  Surface diversion
- OWNERSHIP. Person listed below is:**  
 Owner of land on which well or point of diversion is located, and is extracting/diverting water.  
 Lessee of land on which well or point of diversion is located, and is extracting/diverting water.  
 Owner of land, but lessee is extracting/diverting water.  
 Other. Please explain: \_\_\_\_\_
- AMOUNT OF GROUNDWATER EXTRACTED DURING CALENDAR YEAR** \_\_\_\_\_
- AMOUNT OF SURFACE WATER DIVERTED DURING CALENDAR YEAR** \_\_\_\_\_
- METHOD OF MEASUREMENT**  Water Meter  Power Meter  Nonmetered or Estimated
- TYPE OF WATER USE**  Agricultural  Domestic or Municipal  Other: \_\_\_\_\_

980.89 (Must be a specific number)	acre-feet cubic-feet gallons
---------------------------------------	------------------------------------

Annual quantity _____	acre-feet cubic-feet gallons
Season of diversion	
Begin _____	
End _____	
Maximum rate of diversion _____	

- ACTION REQUESTED (Check one):**  
 Close this file. (Files may be reopened at any time - fee required)  
 Record my water use. (Fee required)  
 Do not record my water use but keep my name on mailing list. (No fee required)  
 Transfer this file to: \_\_\_\_\_

Transfer this file to: \_\_\_\_\_  
 (NEW OWNER'S FIRST NAME) (M. NAME) (LAST NAME)  
 Company Name: \_\_\_\_\_  
 Address: \_\_\_\_\_  
 (MAILING ADDRESS) (CITY) (STATE) (ZIP CODE)  
 Telephone: ( ) \_\_\_\_\_ Effective Date: \_\_\_\_\_

**8. SUPPLEMENTAL INFORMATION.** Please list any changes in your project since last year (new pump, new land irrigation, new method of irrigation, etc.) or any other comment

**9. CERTIFICATION AND SIGNATURE:** I certify that the forgoing statements are true and correct to the best of my knowledge.

Signature: \_\_\_\_\_ Date: 4-25-07  
 Printed Name: Dennis Atkinson  
 (FIRST NAME) (M. NAME) (LAST NAME)

Company Name: Tejon Ranch Corp.

THIS SPACE FOR OFFICE USE ONLY R. \_\_\_\_\_ AMT: \_\_\_\_\_

04/26/07

042507 04/25/07 G193437 Well Fees

115.00

115.00

WELLS FARGO BANK  
401 CALIFORNIA AVENUE  
SAKERSFIELD, CA 93309

11-24  
1210(8)

011360

THE ORIGINAL DOCUMENT HAS A REFLECTIVE WATERMARK ON THE BACK. HOLD AT AN ANGLE TO VIEW WHEN CHECKING THE ENDORSEMENT.



**TEJON-CASTAC WATER DISTRICT**

P.O. Box 1000 / Lebec, CA 93243  
(661) 248-3000

One Hundred Fifteen Dollars And 00 Cents\*\*\*\*\*

CHECK DATE	CHECK NO.
04/26/07	11360

PAY TO THE ORDER OF

STATE WATER RESOURCES CONTROL BOARD  
DIVISION OF WATER RIGHTS  
PO BOX 2000  
SACRAMENTO, CA 95812-2000  
United States

CHECK AMOUNT  
\$ \*\*\*\*\*115.00

⑈ 111360⑈ ⑆ 121000248⑆ 4160101184⑈

\*\*\*PLEASE COMPLETE. SUBMIT THE ORIGINAL AND MAKE A COPY FOR YOUR RECORDS\*\*\*

State of California, State Water Resources Control Board, Division of Water Rights  
P.O. BOX 2000, SACRAMENTO, CA 95812-2000

Info: (916) 341-5300, FAX: (916) 341-5400, Web: http://www.waterrights.ca.gov

**ANNUAL NOTICE OF GROUNDWATER EXTRACTION AND DIVERSION**  
(GROUNDWATER RECORDATION PROGRAM)

G193437

2007

If the owner information below is wrong or missing, please correct.  
OWNER(S) OF RECORD TEJON RANCHCORP, A CALIF CORP

PRIMARY CONTACT OR AGENT FOR MAIL & REPORTING:

TEJON RANCHCORP, A CALIF CORP  
PO BOX 1000  
LEBEC, CA 93243

RECORDATION NO: G193437  
CONTACT PHONE NO: (661) 2483000

Owner's Designation of Well #98

State Well Number

Parcel Number 3275-001-002

**DEADLINE:** Notices must be received no later than June 30, 2007 in order to be recorded. 8 / G193437

**REQUIRED FEES:** A filing fee of \$115.00 is required for each Annual Notice of Groundwater Extraction and Diversion. Check or money order should indicate your recordation number(s) and be made payable to: State Water Resources Control Board. Do not send cash.

**PLEASE READ THE GENERAL INFORMATION ON THE REVERSE SIDE BEFORE COMPLETING THIS NOTICE**

If the above information is inaccurate, please line it out in red and provide current information. Notify this office if ownership or address changes occur during the coming year.

1. TYPE OF DIVERSION  Groundwater extraction or  Surface diversion
2. OWNERSHIP. Person listed below is:

- Owner of land on which well or point of diversion is located, and is extracting/diverting water.
- Lessee of land on which well or point of diversion is located, and is extracting/diverting water.
- Owner of land, but lessee is extracting/diverting water.
- Other. Please explain: \_\_\_\_\_

1,050 (Must be a specific number)	<input checked="" type="checkbox"/> acre-feet <input type="checkbox"/> cubic-feet <input type="checkbox"/> gallons
--------------------------------------	--

3. AMOUNT OF GROUNDWATER EXTRACTED DURING CALENDAR YEAR → 2007
4. AMOUNT OF SURFACE WATER DIVERTED DURING CALENDAR YEAR →
5. METHOD OF MEASUREMENT  Water Meter  Power Meter  Non-metered or Estimated
6. TYPE OF WATER USE  Agricultural  Domestic or Municipal  Other: \_\_\_\_\_
7. ACTION REQUESTED (Check one):

Annual quantity _____	<input type="checkbox"/> acre-feet
Season of diversion _____	<input type="checkbox"/> cubic-feet
Begin _____	<input type="checkbox"/> gallons
End _____	
Maximum rate of diversion _____	

- Reopen file. (Fee required)
- Close this file. (No fee required)
- Record my water use. (Fee required) \$115
- Do not record my water use but keep my name on mailing list. (No fee required)

Transfer this file to: \_\_\_\_\_

(NEW OWNER'S FIRST NAME) (M. NAME) (LAST NAME)

Company Name: \_\_\_\_\_

Address: \_\_\_\_\_

(MAILING ADDRESS) (CITY) (STATE) (ZIP CODE)

Telephone: ( ) \_\_\_\_\_ Effective Date: \_\_\_\_\_

8. SUPPLEMENTAL INFORMATION. Please list any changes in your project since last year (new pump, new land irrigation, new method of irrigation, etc.) or any other comments.

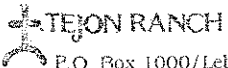
9. CERTIFICATION AND SIGNATURE: I certify that the forgoing statements are true and correct to the best of my knowledge.

Signature: *A. Makinde* Date May 9, 2008

Printed Name Rabs (FIRST NAME) A. (M. NAME) MAKINDE - O DUSOLA (LAST NAME)

Company Name: _____	THIS SPACE FOR OFFICE USE ONLY	R. _____	AMT: _____
---------------------	--------------------------------	----------	------------





P.O. Box 1000/Lebec, California 93243 (661) 248-3000

05/19/08

050908 05/09/08 Recordation G193437

115.00

115.00

WELLS FARGO BANK  
3401 CALIFORNIA AVENUE  
BAKERSFIELD, CA 93309

11-24  
1210(8)

108576

THE ORIGINAL DOCUMENT HAS A REFLECTIVE WATERMARK ON THE BACK. HOLD AT AN ANGLE TO VIEW WHEN CHECKING THE ENDORSEMENT.



TEJON RANCH

P.O. Box 1000 / Lebec, CA 93243

One Hundred Fifteen Dollars And 00 Cents\*\*\*\*\*

05/CHECK ONE 108576 NO.

CHECK AMOUNT  
\*\*\*\*\*115.00

PAY TO THE ORDER OF STATE WATER RESOURCES CONTROL BOARD  
DIVISION OF WATER RIGHTS  
PO BOX 2000  
SACRAMENTO, CA 95812-2000  
United States

*Carla Walter*

RECORDATION G193437

⑈ 108576 ⑆ ⑆ 121000248 ⑆ 4160 100624 ⑈

\*\*\*PLEASE COMPLETE. SUBMIT THE ORIGINAL AND MAKE A COPY FOR YOUR RECORDS\*\*\*

State of California, State Water Resources Control Board, Division of Water Rights

P.O. BOX 2000, SACRAMENTO, CA 95812-2000

Info: (916) 341-5300, FAX: (916) 341-5400, Web: http://www.waterrights.ca.gov

G193437

2008

ANNUAL NOTICE OF GROUNDWATER EXTRACTION AND DIVERSION  
(GROUNDWATER RECORDATION PROGRAM)

If the owner information below is wrong or missing, please correct.  
OWNER(S) OF RECORD TEJON RANCHCORP, A CALIF CORP

PRIMARY CONTACT OR AGENT FOR MAIL & REPORTING:

TEJON RANCHCORP, A CALIF CORP  
PO BOX 1000  
LEBEC, CA 93243

RECORDATION NO: G193437  
CONTACT PHONE NO: (661) 2483000

Owner's Designation of Well  
#98

State Well Number

Parcel Number  
3275-001-002

DEADLINE: Notices must be received no later than June 30, 2009 in order to be recorded.

REQUIRED FEES: A filing fee of \$115.00 is required for each Annual Notice of Groundwater Extraction and Diversion. Check or money order should indicate your recordation number(s) and be made payable to: State Water Resources Control Board. Do not send cash.

PLEASE READ THE GENERAL INFORMATION ON THE REVERSE SIDE BEFORE COMPLETING THIS NOTICE

If the above information is inaccurate, please line it out in red and provide current information. Notify this office if ownership or address changes occur during the coming year.

1. TYPE OF DIVERSION  Groundwater extraction or  Surface diversion
2. OWNERSHIP. Person listed below is:
  - Owner of land on which well or point of diversion is located, and is extracting/diverting water.
  - Lessee of land on which well or point of diversion is located, and is extracting/diverting water.
  - Owner of land, but lessee is extracting/diverting water.
  - Other. Please explain: \_\_\_\_\_
3. AMOUNT OF GROUNDWATER EXTRACTED DURING CALENDAR YEAR 2008
4. AMOUNT OF SURFACE WATER DIVERTED DURING CALENDAR YEAR \_\_\_\_\_
5. METHOD OF MEASUREMENT  Water Meter  Power Meter  Non-metered or Estimated
6. TYPE OF WATER USE  Agricultural  Domestic or Municipal  Other: \_\_\_\_\_
7. ACTION REQUESTED (Check one):
  - Reopen file. (Fee required)
  - Close this file. (No fee required)
  - Record my water use. (Fee required) \$115
  - Do not record my water use but keep my name on mailing list. (No fee required)

956	<input checked="" type="checkbox"/> acre-feet
	<input type="checkbox"/> cubic-feet
(Must be a specific number)	<input type="checkbox"/> gallons

Annual quantity _____	<input type="checkbox"/> acre-feet
Season of diversion _____	<input type="checkbox"/> cubic-feet
Begin _____	<input type="checkbox"/> gallons
End _____	
Maximum rate of diversion _____	

Transfer this file to: \_\_\_\_\_  
 (NEW OWNER'S FIRST NAME) (M. NAME) (LAST NAME)

Company Name: \_\_\_\_\_

Address: \_\_\_\_\_  
 (MAILING ADDRESS) (CITY) (STATE) (ZIP CODE)

Telephone: ( ) \_\_\_\_\_ Effective Date: \_\_\_\_\_

8. SUPPLEMENTAL INFORMATION. Please list any changes in your project since last year (new pump, new land irrigation, new method of irrigation, etc.) or any other comments.

9. CERTIFICATION AND SIGNATURE: I certify that the foregoing statements are true and correct to the best of my knowledge.

Signature: [Signature] Date May 12, 2009  
Printed Name Babalola A. MAKINDE-ODUSOLA  
(FIRST NAME) (M. NAME) (LAST NAME)

COMPANY NAME: _____	THIS SPACE FOR OFFICE USE ONLY	R. _____	AMT: _____
---------------------	--------------------------------	----------	------------



eWRIMS  
Report Management System

ANNUAL NOTICE OF GROUNDWATER EXTRACTION & DIVERSION FOR 2009

Recordation Number	Primary Owner
G193437	TEJON RANCHCORP, A CALIF CORP

**CONFIRMATION**

Your Notice of Groundwater Extraction & Diversion (G193437) has been successfully submitted.

Please mail a check or money order for \$50.00 filing fee along with printout of this confirmation at the following address:

State Water Resources Control Board  
  
Division of Water Rights  
Groundwater Recordation Program  
PO Box 2000  
Sacramento, CA 95812-2000

Check or money order should indicate your recordation number(s) and be made payable to: State Water Resources Control Board.

Do not send cash.

DEADLINE: Payment must be postmarked no later than June 30, 2010 in order to be recorded.

THIS SPACE FOR OFFICE USE ONLY	R. _____	AMT: _____
--------------------------------	----------	------------

After printing this confirmation screen, please click the 'Return to List of Reports' button below to view reports for this Recordation Number. The listing will give you the option of printing the submitted report for your records.

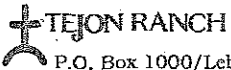
[Return to List of Reports](#)

## [FINAL SUBMITTED VERSION]

## ANNUAL NOTICE OF GROUNDWATER EXTRACTION AND DIVERSION FOR 2009

Recordation Number G193437

Reporting to a Local Agency	
Local Agency	Submitter does not report to a local agency.
Type(s) of Diversion	
Groundwater Extraction	Yes
Surface Diversion	No
Ownership Type of Owner(s) on Record	
Ownership Type	Owner of land on which well or point of diversion is located, and is extracting/diverting water
Amount of Groundwater Extracted During Calendar Year	
Amount Extracted	517.21 Acre-Feet
Amount of Surface Water Diverted or Used	
Not applicable; Surface Diversion was not chosen as a type of diversion.	
Maximum Rate of Surface Water Diversion	
Not applicable; Surface Diversion was not chosen as a type of diversion.	
Method of Measurement	
Method of Measurement	Water Meter
Purpose(s) of Use	
Irrigation	800.0 Acres Alfalfa
Action Requested	
Action Requested	Record my water use
Supplemental Information	
Supplemental Information	Pump was down for repairs - Sept thru December. Reported alfafa acreage is for wells 98 & 106 which pump into the same irrigation system.
Contact Information of the Person Submitting the Form	
First Name	Babs
Last Name	Makinde
I read the above and agree	Yes



P.O. Box 1000/Lebec, California 93243 (661) 248-3000

04/26/10

041210-2 04/12/10 Rec#G193437 Parcel 3275-001-

50.00

50.00

WELLS FARGO BANK  
5401 CALIFORNIA AVENUE  
BAKERSFIELD, CA 93309

11-24  
1210(8)

116994

THE ORIGINAL DOCUMENT IS A RESPECTIVE AUTHORITY ON THE BACK. HOLD AT AN ANGLE TO VIEW WHEN CHECKING THE ENDORSEMENT.



TEJON RANCH

P.O. Box 1000 / Lebec, CA 93243  
(661) 248-3000

Fifty Dollars And 00 Cents\*\*\*\*\*

CHECK DATE	CHECK NO.
04/26/10	116994

CHECK AMOUNT

\*\*\*\*\*50.00

PAY TO THE ORDER OF

STATE WATER RESOURCES CONTROL BOARD  
DIVISION OF WATER RIGHTS  
PO BOX 2000  
SACRAMENTO, CA 95812-2000  
United States

\$

*Carla Beckler*

⑆ 116994 ⑆ ⑆ 21000248 ⑆ 4160 100624 ⑆

05/29/12

052212	05/22/12	Parcel 3275-007-011 Well 106	50.00
052312	05/23/12	Recordation No G193437	50.00

100.00

WELLS FARGO BANK  
5401 CALIFORNIA AVENUE  
BAKERSFIELD, CA 93309

11-24  
1210(8)

126192

THE ORIGINAL DOCUMENT HAS A WATERMARK ON THE BACK. HOLD AT AN ANGLE TO VIEW WHEN CHECKING THE ENDORSEMENT.



**TEJON RANCH**

P.O. Box 1000 / Lebec, CA 93243  
(661) 248-3000

CHECK DATE	CHECK NO.
05/29/12	126192

One Hundred Dollars And 00 Cents\*\*\*\*\*

CHECK AMOUNT

PAY TO THE ORDER OF

\$ \*\*\*\*\*100.00

STATE WATER RESOURCES CONTROL BOARD  
 DIVISION OF WATER RIGHTS  
 PO BOX 2000  
 SACRAMENTO, CA 95812-2000  
 United States

⑈ 126192 ⑆ ⑆ 21000248 ⑆ 4160 100624 ⑆

# Tejon Ranch Corp

## Check Request

Date 05/23/12

Needed By \_\_\_\_\_  
Accounting \_\_\_\_\_  
Invoice # 052312

Please issue a check for \$50.00

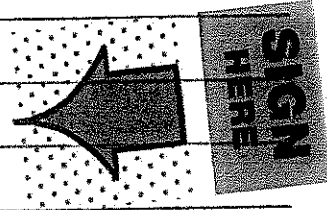
Payable to State Water Resources Control Board  
Division of Water Rights/Groundwater Recordation Program  
PO Box 2000, Sacramento, CA 95812-2000

Reason for check Annual Notice Groundwater Extraction and diversion, Fee. Well 98  
Please write on check: Recordation No. G193437 and send attachment. *B4 June 1, 2012*

Mail Check  (or) Give to \_\_\_\_\_

Requested By Angelica Martin Date 5/23/2012

Approved By \_\_\_\_\_ Date \_\_\_\_\_  
\_\_\_\_\_ Date \_\_\_\_\_  
\_\_\_\_\_ Date \_\_\_\_\_



G/L Account	Amount	Project, Task & Expenditure	Amount
		76.04 E TRC GA Admin. E Fees	\$50.00

Coding Approved By *J.A. [Signature]*

**ENTERED**  
MAY 24 2012

ANNUAL NOTICE OF GROUNDWATER EXTRACTION & DIVERSION FOR 2011

Water Right ID      Primary Owner  
G193437              TEJON RANCHCORP, A  
                                 CALIF CORP

**CONFIRMATION**

Your Notice of Groundwater Extraction & Diversion (G193437) has been successfully submitted.

Print out this confirmation page. You cannot get your confirmation page again if you close the window.

Please mail a check or money order for the \$50.00 filing fee along with a printout of this confirmation to the following address:

State Water Resources Control Board  
Division of Water Rights  
Groundwater Recordation Program  
PO Box 2000  
Sacramento, CA 95812-2000

Check or money order should indicate your recordation number(s) and be made payable to: State Water Resources Control Board.

Do not send cash.

DEADLINE: Payment must be postmarked no later than June 30th in order to be recorded.

THIS SPACE FOR OFFICE USE ONLY    R. \_\_\_\_\_    AMT: \_\_\_\_\_

After printing this confirmation screen, please click the 'Return to List of Reports' button below to view reports for this Recordation Number. The listing will give you the option of printing the submitted report for your records.

[Return to List of Reports](#)