EXHIBIT T

USGS U.S. DEPARTMENT OF THE INTERIOR
U.S. GEOLOGICAL SURVEY

In cooperation with
Mojave Water Agency

A product of the Southern California Mapping Project: A geologic mapping project sponsored jointly by the U.S. Geological Survey and the California Division of Mines and Geology

OFR 99-370 H,P,R2 PLATE 1
HB-222

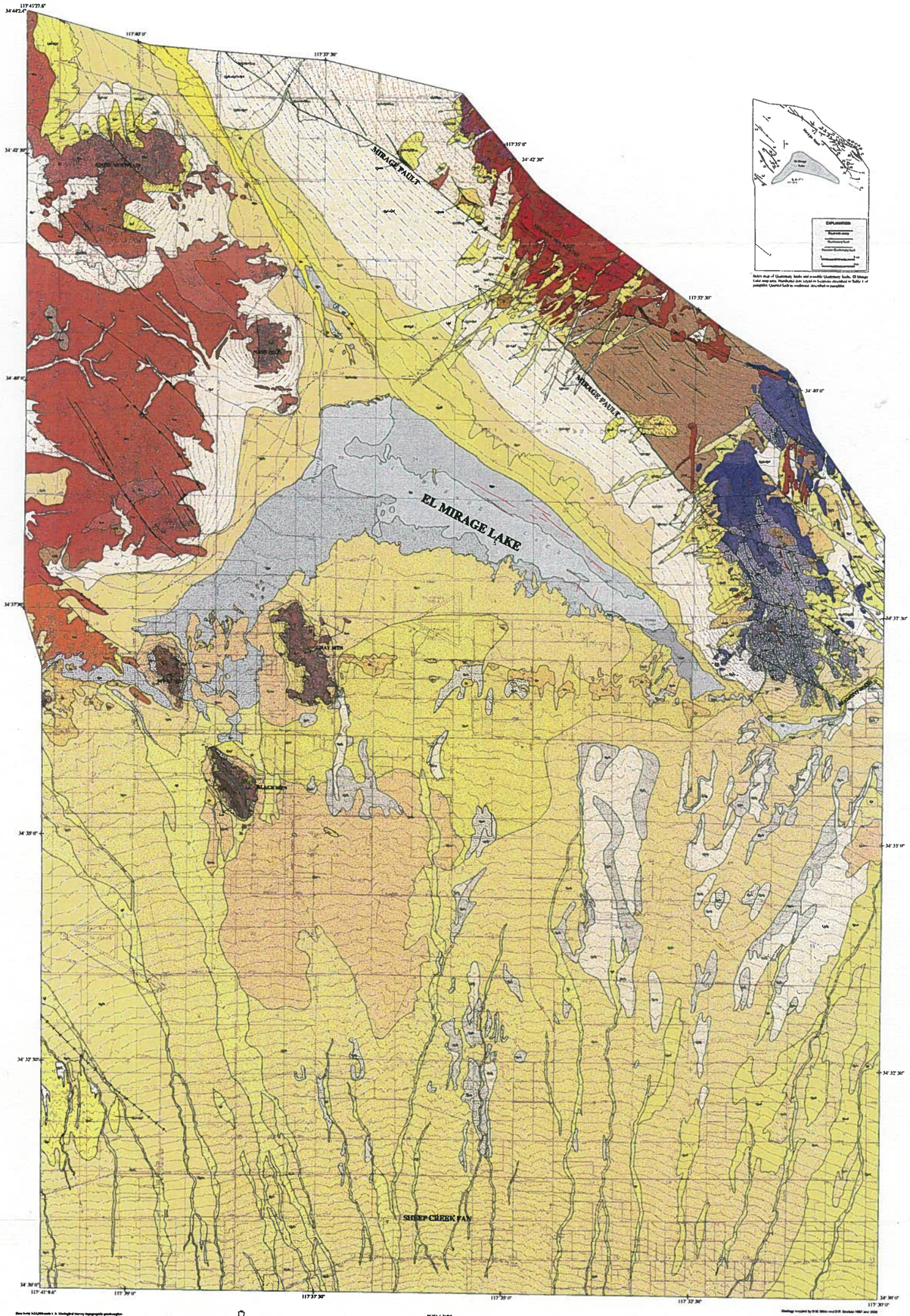

Index map of Quaternary basin and nonbasin Quaternary faults, El Mirage Lake map area. Numbered dots keyed to locations described in Table 1 of pamphlet. Quaternary faults in conformance described in pamphlet

CORRELATION OF MAP UNITS

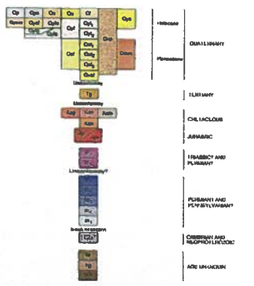

DESCRIPTION OF MAP UNITS

[illegible]

GRANITOID ROCKS OF ASHER MOUNTAIN AND SOUTH AND EAST

[illegible]

GRANITOID ROCKS IN THE SHADOW ROCK PARK

[illegible]

PRE-DISTRIBUTIVE METAMORPHIC ROCKS OF THE SHADOW MOUNTAINS

[illegible]

PRE-DISTRIBUTIVE METAMORPHIC ROCKS OF BEAR MOUNTAIN AND MOUNT ELIAS

[illegible]

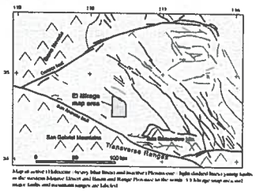

Map of central California – Nevada Mud Sheet and Mount of Photo and – light shaded Sierra Nevada, on the western Mojave Desert and Basin and Range Provinces in the south. Yellow dot and arrow, and shaded lands and the western margin are Lake bed



Index of previous geologic mapping in the El Mirage area (not included in compilation mapping)

Geologic Map Database of the El Mirage Lake Area, San Bernardino and Los Angeles Counties, California

By
David M. Miller and David R. Bedford

2000