

RECEIVED ORIGINAL OF THIS NOTICE TO:

INTENDED FOR OFFICE USE

193160

STATE WATER RESOURCES CONTROL BOARD
Division of Water Rights
77 Cadillac Drive
Sacramento, CA 95825

TELEPHONE: (916) 924-2443

R. _____ AMT: _____ P. AOC TN CN OO SW

1982

ANNUAL RECORDATION NOTICE

1982

☒ GROUNDWATER EXTRACTION OR ☐ SURFACE DIVERSION

PLEASE READ THE GENERAL INFORMATION ON THE REVERSE SIDE BEFORE COMPLETING THIS NOTICE

REQUIRED FEES: A filing fee of \$5.00

is required for each Annual Recordation Notice. Check or money should indicate your recordation number(s) and be made payable to: STATE WATER RESOURCES CONTROL BOARD. Do not send cash.

DEADLINE: Notices must be postmarked no later than June 30, 1983, in order to be recorded.

OWNER OF RECORD:

RECORDATION NO: 193160

LA CO WATERWORKS DIST NO 4
550 S VERMONT AVENUE, 2ND FLOOR
LOS ANGELES CA 90020

CUSTOMER NO: 2228

TELEPHONE NUMBER:
(213) 738-2564

OWNER'S DESIGNATION OF WELL: NO 36

STATE WELL NO: TC7N/R12W-09W SBB&M

If any of the above information is inaccurate or missing, please correct. Notify this office if ownership or address changes occur during coming year.

1. OWNERSHIP. Person listed above is:

☒ Owner of land on which well or point of diversion is located, and is extracting/diverting water.

☐ Lessee of land on which well or point of diversion is located, and is extracting/diverting water.

☐ Owner of land, but lessee is extracting/diverting water.

☐ Other: Please explain: _____

2. AMOUNT OF WATER EXTRACTED/DIVERTED DURING CALENDAR YEAR

Method of Measurement

☒ Water Meter

☐ Power Meter

☐ Nonmetered or Estimated (Tables I and II on reverse side may be used to estimate agricultural pumpage.)

Type of Water Use

☐ Agricultural

☒ Domestic or Municipal

☐ Other: _____

611.64
960
acre

If amount of water extracted/diverted during calendar year is less than 10 acre-feet for this well/surface diversion or less than 25 acre-feet for all wells, please check box below:

☐ Close this file. (Files may be reopened at any time - no fee required.)

☐ Do not record my water use but keep my name on mailing list. (No fee required.)

☒ Record my water use. (Water use may be recorded even if it is less than minimum filing amounts - fee required.)

3. SUPPLEMENTAL INFORMATION. Please list any changes in your project since last year (new pump, new land irrigation, method of irrigation, etc.) or any other comments.

4. CERTIFICATION AND SIGNATURE: I certify under penalty of perjury that the foregoing statements are true and correct to the best of my knowledge.

Company Name

LA CO. WWD. NO 4
LANCASTER

Today's Date:

1982

KRP.

STATE WATER RESOURCES CONTROL BOARD
Division of Water Rights
77 Cadillac Drive
Sacramento, CA 95825

TELEPHONE: (916) 924-2443

R. _____ AMT: _____ P. AOC TN CN OD SW

1982 **ANNUAL RECORDATION NOTICE** 1982
☐ GROUNDWATER EXTRACTION OR ☐ SURFACE DIVERSION

PLEASE READ THE GENERAL INFORMATION ON THE REVERSE SIDE BEFORE COMPLETING THIS NOTI

REQUIRED FEES: A filing fee of \$5.90 is required for each Annual Recordation Notice. Check or money should indicate your recordation number(s) and be made payable to: STATE WATER RESOURCES CONTROL BOARD. Do not send co

DEADLINE: Notices must be postmarked no later than June 30, 1983, in order to be recorded.

OWNER OF RECORD:

LA CO WATERWORKS DIST NO 4
550 S VERMONT AVENUE, 2ND FLOOR
LOS ANGELES CA 90020

RECORDATION NO: 193109

CUSTOMER NO: 2228

TELEPHONE NUMBER:
(213) 738-2564

OWNER'S DESIGNATION OF WELL: NO 34

STATE WELL NO: TGTN/R12X-27 SBB&H

If any of the above information is inaccurate or missing, please correct. Notify this office if ownership or address changes occur durin coming year.

1. OWNERSHIP. Person listed above is:

☒ Owner of land on which well or point of diversion is located, and is extracting/diverting water.

☐ Lessee of land on which well or point of diversion is located, and is extracting/diverting water.

☐ Owner of land, but lessee is extracting/diverting water.

☐ Other: Please explain: _____

2. AMOUNT OF WATER EXTRACTED/DIVERTED DURING CALENDAR YEAR →

Method of Measurement

Type of Water Use

☒ Water Meter

☐ Agricultural

☐ Power Meter

☒ Domestic or Municipal

☐ Nonmetered or Estimated (Tables I and II on reverse side may be used to estimate agricultural pumpage.)

☐ Other: _____

If amount of water extracted/diverted during calendar year is less than 10 acre-feet for this well/surface diversion or less than 25 acr for all wells, please check box below:

☐ Close this file. (Files may be reopened at any time - no fee required.)

☐ Do not record my water use but keep my name on mailing list. (No fee required.)

☐ Record my water use. (Water use may be recorded even if it is less than minimum filing amounts - fee required.)

3. SUPPLEMENTAL INFORMATION. Please list any changes in your project since last year (new pump, new land irrigation, method of irrigation, etc.) or any other comments:

4. CERTIFICATION AND SIGNATURE. I certify under penalty of perjury that the foregoing statements are true and correct for the past year. (Notarize) L A Co WWD No 4.

Company Name: LANCASTER

Record Date:

1982

KRP

443-05

41911

acre

RETURN ORIGINAL OF THIS NOTICE TO:

THIS SPACE FOR OFFICE USE

193109

STATE WATER RESOURCES CONTROL BOARD
Division of Water Rights
77 Cadillac Drive
Sacramento, CA 95825

TELEPHONE: (916) 924-2443

R. _____ AMT: _____ P. AOC TN CN OD SW

1982

ANNUAL RECORDATION NOTICE

1982

☐ GROUNDWATER EXTRACTION OR ☐ SURFACE DIVERSION

PLEASE READ THE GENERAL INFORMATION ON THE REVERSE SIDE BEFORE COMPLETING THIS NOTICE

REQUIRED FEES: A filing fee of \$5.00 is required for each Annual Recordation Notice. Check or money should indicate your recordation number(s) and be made payable to: STATE WATER RESOURCES CONTROL BOARD. Do not send cash.

DEADLINE: Notices must be postmarked no later than June 30, 1983, in order to be recorded.

OWNER OF RECORD:

LACCO WATERWORKS DIST NO 4
550 S VERMONT AVENUE, 2ND FLOOR
LOS ANGELES CA 90020

RECORDATION NO: 193109

CUSTOMER NO: 2228

TELEPHONE NUMBER:
(213) 738-2564

OWNER'S DESIGNATION OF WELL: NO 33

STATE WELL NO: T67N/R12E-27 SEB&M

If any of the above information is inaccurate or missing, please correct. Notify this office if ownership or address changes occur during coming year.

1. **OWNERSHIP.** Person listed above is:

☒ Owner of land on which well or point of diversion is located, and is extracting/diverting water.

☐ Lessee of land on which well or point of diversion is located, and is extracting/diverting water.

☐ Owner of land, but lessee is extracting/diverting water.

☐ Other: Please explain: _____

384.23

2. **AMOUNT OF WATER EXTRACTED/DIVERTED DURING CALENDAR YEAR**

Method of Measurement

☒ Water Meter

☐ Power Meter

☐ Nonmetered or Estimated (Tables 1 and II on reverse side may be used to estimate agricultural pumpage.)

Type of Water Use

☐ Agricultural

☒ Domestic or Municipal

☐ Other: _____

45317 AF

acre-ft

If amount of water extracted/diverted during calendar year is less than 10 acre-feet for this well/surface diversion or less than 25 acre-feet for all wells, please check box below:

☐ Close this file. (Files may be reopened at any time - no fee required.)

☐ Do not record my water use but keep my name on mailing list. (No fee required.)

☐ Record my water use. (Water use may be recorded even if it is less than minimum filing amounts - fee required.)

3. **ENVIRONMENTAL INFORMATION.** Please list any changes in your project since last year (new pump, new land irrigated, methods of irrigation, etc.) or any other comments.

4. **CERTIFICATION AND SIGNATURE.** I certify under penalty of perjury that the foregoing statements are true and correct to the best of my knowledge.

Consent, Name of

LACCO WATERWORKS

Title of Person

1982

STATE WATER RESOURCES CONTROL BOARD
Division of Water Rights
77 Cadillac Drive
Sacramento, CA 95825

TELEPHONE: (516) 924-2443

R. _____ P. _____ AMT: _____

1982

ANNUAL RECORDATION NOTICE

1982

☐ GROUNDWATER EXTRACTION OR ☐ SURFACE DIVERSION

PLEASE READ THE GENERAL INFORMATION ON THE REVERSE SIDE BEFORE COMPLETING THIS NOTICE

REQUIRED FEES: A filing fee of \$5.00 is required for each Annual Recordation Notice. Check or money should indicate your recordation number(s) and be made payable to: STATE WATER RESOURCES CONTROL BOARD. Do not send cash.

DEADLINE: Notices must be postmarked no later than June 30, 1983, in order to be recorded.

OWNER OF RECORD:

LA CO WATERWORKS DIST NO 4
550 S VERMONT AVENUE, 2ND FLOOR
LOS ANGELES CA 90020

RECORDATION NO: 193107

CUSTOMER NO: 2228

TELEPHONE NUMBER:
(213) 738-2564

OWNER'S DESIGNATION OF WELL: NO 32

STATE WELL NO: T57N/R12W-27 S08&W

If any of the above information is inaccurate or missing, please correct. Notify this office if ownership, or address changes occur during recording year.

1. **OWNERSHIP.** Person listed above is:

☒ Owner of land on which well or point of diversion is located, and is extracting/diverting water.

☐ Lessee of land on which well or point of diversion is located, and is extracting/diverting water.

☐ Owner of land, but lessee is extracting/diverting water.

☐ Other: Please explain: _____

504.86

3713

2. **AMOUNT OF WATER EXTRACTED/DIVERTED DURING CALENDAR YEAR**

Method of Measurement

☒ Water Meter

☐ Power Meter

☐ Nonmetered or Estimated (Tables I and II on reverse side may be used to estimate agricultural pumpage.)

Type of Water Use

☐ Agricultural

☒ Domestic or Municipal

☐ Other: _____

If amount of water extracted/diverted during calendar year is less than 10 acre-feet for this well/surface diversion or less than 25 acre-feet for all wells, please check box below:

☐ Close this file. (Files may be reopened at any time - no fee required.)

☐ Do not record my water use but keep my name on mailing list. (No fee required.)

☒ Record my water use. (Water use may be recorded even if it is less than minimum filing amounts - fee required.)

3. **SUPPLEMENTAL INFORMATION.** Please list any changes in your project since last year (new pump, new land irrigation facilities, etc.) or any other comments.

4. **CERTIFICATION AND SIGNATURE.** I certify under penalty of perjury that the foregoing statements are true and correct. This is done on this _____ day of _____, 1983.

Signature

Company Name

LANCASTER

KRP

1983

RETURN ORIGINAL OF THIS NOTICE TO:

THIS IS WELL NO. OF THIS YEAR

STATE WATER RESOURCES CONTROL BOARD
Division of Water Rights
77 Cadillac Drive
Sacramento, CA 95825

TELEPHONE: (916) 924-2443

R. _____ P. _____ AOC TN CN OD SW

1982 **ANNUAL RECORDATION NOTICE** 1982

☒ GROUNDWATER EXTRACTION OR ☐ SURFACE DIVERSION

PLEASE READ THE GENERAL INFORMATION ON THE REVERSE SIDE BEFORE COMPLETING THIS NOTI

REQUIRED FEES: A filing fee of \$5.00 is required for each Annual Recordation Notice. Check or money should indicate your recordation number(s) and be made payable to: STATE WATER RESOURCES CONTROL BOARD. Do not send ca:

DEADLINE: Notices must be postmarked no later than June 30, 1983, in order to be recorded.

OWNER OF RECORD:

RECORDATION NO: 193106

LA CO WATERWORKS DIST NO 4
550 S VERMONT AVENUE, 2ND FLOOR
LOS ANGELES CA 90020

CUSTOMER NO: 2226

TELEPHONE NUMBER:
(213) 738-2564

OWNER'S DESIGNATION OF WELL: NO 31

STATE WELL NO: T37N/R12W-26 S56&H

If any of the above information is inaccurate or missing, please correct. Notify this office if ownership or address changes occur during coming year.

1. **OWNERSHIP.** Person listed above is:

☐ Owner of land on which well or point of diversion is located, and is extracting/diverting water.

☐ Lessee of land on which well or point of diversion is located, and is extracting/diverting water.

☐ Owner of land, but lessee is extracting/diverting water.

☐ Other: Please explain: _____

2. **AMOUNT OF WATER EXTRACTED/DIVERTED DURING CALENDAR YEAR** →

Method of Measurement

Type of Water Use

☒ Water Meter

☐ Agricultural

☐ Power Meter

☒ Domestic or Municipal

☐ Nonmetered or Estimated (Tables I and II on reverse side may be used to estimate agricultural purpage.)

If amount of water extracted/diverted during calendar year is less than 10 acre-feet for this well/surface diversion or less than 25 acre for all wells, please check box below:

☐ Close this file. (Files may be reopened at any time - no fee required.)

☐ Do not record my water use but keep my name on mailing list. (No fee required.)

☒ Record my water use. (Water use may be recorded even if it is less than minimum filing amounts - fee required.)

3. **SUPPLEMENTAL INFORMATION.** Please list any changes in your project since last year (new pump, new land irrigation, method of irrigation, etc.) or any other comments.

4. **CERTIFICATION AND SIGNATURE:** I certify under penalty of perjury that the foregoing statements are true and correct to the best of my knowledge.

Company Name

L.A. CO WWD NO 4
LANCASTER

Phone Number

1982

KRS

RETURN ORIGINAL OF THIS NOTICE TO:

THIS SPACE FOR OFFICE USE

1982

STATE WATER RESOURCES CONTROL BOARD
Division of Water Rights
77 Cadillac Drive
Sacramento, CA 95825

TELEPHONE: (916) 924-2443

R. _____ AMT: _____ P. AOC TN CN OD SW

1982

ANNUAL RECORDATION NOTICE

1982

☐ GROUNDWATER EXTRACTION OR ☐ SURFACE DIVERSION

PLEASE READ THE GENERAL INFORMATION ON THE REVERSE SIDE BEFORE COMPLETING THIS NOTICE

REQUIRED FEES: A filing fee of \$5.00 is required for each Annual Recordation Notice. Check or money should indicate your recordation number(s) and be made payable to: STATE WATER RESOURCES CONTROL BOARD. Do not send cash.

DEADLINE: Notices must be postmarked no later than June 30, 1983, in order to be recorded.

OWNER OF RECORD:

RECORDATION NO: 193105

LA CO WATERWORKS DIST NO 4
550 S VERMONT AVENUE, 2ND FLOOR
LOS ANGELES CA 90020

CUSTOMER NO: 2228

TELEPHONE NUMBER:
(213) 738-2564

OWNER'S DESIGNATION OF WELL: NO 30

STATE WELL NO: T07N/R12W-34 SDB&M

If any of the above information is inaccurate or missing, please correct. Notify this office if ownership or address changes occur during coming year.

1. **OWNERSHIP.** Person listed above is:

☒ Owner of land on which well or point of diversion is located, and is extracting/diverting water.

☐ Lessee of land on which well or point of diversion is located, and is extracting/diverting water.

☐ Owner of land, but lessee is extracting/diverting water.

☐ Other: Please explain: _____

2. **AMOUNT OF WATER EXTRACTED/DIVERTED DURING CALENDAR YEAR**

Method of Measurement

Type of Water Use

acre-

☒ Water Meter

☐ Agricultural

☐ Power Meter

☒ Domestic or Municipal

☐ Nonmetered or Estimated (Tables I and II on reverse side may be used to estimate agricultural pumpage.)

Other: _____

If amount of water extracted/diverted during calendar year is less than 10 acre-feet for this well/surface diversion or less than 25 acre-feet for all wells, please check box below:

☐ Close this file. (Files may be reopened at any time - no fee required.)

☒ Do not record my water use, but keep my name on mailing list. (No fee required.)

☐ Record my water use. (Water use may be recorded even if it is less than minimum filing amounts - fee required.)

3. **SUPPLEMENTAL INFORMATION.** Please list any changes in your project since last year (new pump, new land irrigation method of irrigation, etc.) or any other comments.

4. **CERTIFICATION AND SIGNATURE:** I certify under penalty of perjury that the foregoing statements are true and correct to the best of my knowledge.
L.A. CO. WWD NO 4

Company Name LANCASTER

Title & Date

1982

KRP

63-82

158.48

REF: RN ORIGINAL OF THIS NOTICE TO:

THIS SPACE FOR OFFICE USE

1992046

STATE WATER RESOURCES CONTROL BOARD
Division of Water Rights
77 Cadillac Drive
Sacramento, CA 95825

TELEPHONE: (916) 924-2443

R. _____ AMT: _____ P. AOC TN CN OD SW

1992

ANNUAL RECORDATION NOTICE

1992

☒ GROUNDWATER EXTRACTION OR ☐ SURFACE DIVERSION

PLEASE READ THE GENERAL INFORMATION ON THE REVERSE SIDE BEFORE COMPLETING THIS NOTI

REQUIRED FEES: A filing fee of \$5.00 is required for each Annual Recordation Notice. Check or money should indicate your recordation number(s) and be made payable to: STATE WATER RESOURCES CONTROL BOARD. Do not send ca.

DEADLINE: Notices must be postmarked no later than June 30, 1993, in order to be recorded.

OWNER OF RECORD:

RECORDATION NO: 193048

LA CO MATRMONS DIST NO 4
550 S VERMONT AVENUE, 2ND FLOOR
LOS ANGELES CA 90020

CUSTOMER NO: 2228

TELEPHONE NUMBER:
(213) 738-2564

OWNER'S DESIGNATION OF WELL: NO 29

STATE WELL NO: T07N/R12W-34N S2E8M

If any of the above information is inaccurate or missing, please correct. Notify this office if ownership or address changes occur during coming year.

1. OWNERSHIP. Person listed above is:

☒ Owner of land on which well or point of diversion is located, and is extracting/diverting water.

☐ Lessee of land on which well or point of diversion is located, and is extracting/diverting water.

☐ Owner of land, but lessee is extracting/diverting water.

☐ Other: Please explain: _____

2. AMOUNT OF WATER EXTRACTED/DIVERTED DURING CALENDAR YEAR

Method of Measurement

☒ Water Meter

☐ Power Meter

☐ Nonmetered or Estimated (Tables I and II on reverse side may be used to estimate agricultural pumpage.)

Type of Water Use

☐ Agricultural

☒ Domestic or Municipal

☐ Other: _____

170.78
424.5

acre-ft

If amount of water extracted/diverted during calendar year is less than 10 acre-feet for this well/surface diversion or less than 25 acre for all wells, please check box below:

☐ Close this file. (Files may be reopened at any time - no fee required.)

☐ Do not record my water use but keep my name on mailing list. (No fee required.)

☒ Record my water use. (Water use may be recorded even if it is less than minimum filing amounts - fee required.)

3. SUPPLEMENTAL INFORMATION. Please list any changes in your project since last year (new pump, new land irrigation, method of irrigation, etc.) or any other comments.

4. CERTIFICATION AND SIGNATURE: I certify under penalty of perjury that the foregoing statements are true and correct to the best of my knowledge.

L.A. COUNTY WATER & LANDS

Company Name

LANDS

KRP

RETURN ORIGINAL OF THIS NOTICE TO:

THIS SPACE FOR OFFICE USE

1983047

STATE WATER RESOURCES CONTROL BOARD
Division of Water Rights
77 Cadillac Drive
Sacramento, CA 95825

TELEPHONE: (916) 924-2443

R. _____ AMT: _____ P. AOC TN CN OD SW

1982 **ANNUAL RECORDATION NOTICE** 1982

☒ GROUNDWATER EXTRACTION OR ☐ SURFACE DIVERSION

PLEASE READ THE GENERAL INFORMATION ON THE REVERSE SIDE BEFORE COMPLETING THIS NOTI

REQUIRED FEES: A filing fee of \$5.00 is required for each Annual Recordation Notice. Check or money should indicate your recordation number(s) and be made payable to: STATE WATER RESOURCES CONTROL BOARD. Do not send ca

DEADLINE: Notices must be postmarked no later than June 30, 1983, in order to be recorded.

OWNER OF RECORD:

RECORDATION NO: 193047

LA CO WATERWORKS DIST NO 4
550 S VERMONT AVENUE, 2ND FLOOR
LOS ANGELES CA 90020

CUSTOMER NO: 2228

TELEPHONE NUMBER:
(213) 735-2564

OWNER'S DESIGNATION OF WELL: NO 26

STATE WELL NO: T07N/R12N-29F SPE&M

If any of the above information is inaccurate or missing, please correct. Notify this office if ownership or address changes occur durin coming year.

1. **OWNERSHIP.** Person listed above is:

☐ Owner of land on which well or point of diversion is located, and is extracting/diverting water.

☐ Lessee of land on which well or point of diversion is located, and is extracting/diverting water.

☐ Owner of land, but lessee is extracting/diverting water.

☐ Other: Please explain: _____

2. **AMOUNT OF WATER EXTRACTED/DIVERTED DURING CALENDAR YEAR**

Method of Measurement

☐ Water Meter

☐ Power Meter

☐ Nonmetered or Estimated (Tables I and II on reverse side may be used to estimate agricultural pumpage.)

Type of Water Use

☐ Agricultural

☐ Domestic or Municipal

☐ Other: _____

If amount of water extracted/diverted during calendar year is less than 10 acre-feet for this well/surface diversion or less than 25 ac for all wells, please check box below:

☐ Close this file. (Files may be reopened at any time - no fee required.)

☐ Do not record my water use but keep my name on mailing list. (No fee required.)

☐ Record my water use. (Water use may be recorded even if it is less than minimum filing amounts - fee required.)

3. **SUPPLEMENTAL INFORMATION.** Please list any changes in your project since last year (new pump, new land irrigation method of irrigation, etc.) or any other comments.

4. **CERTIFICATION AND SIGNATURE.** I certify under penalty of perjury that the foregoing statements are true and corrr the best of my knowledge.

Signature

Company Name

LANCASTER

Date

Filing Date

1983

DESTROYED. 8-81

STATE WATER RESOURCES CONTROL BOARD

Division of Water Rights
77 Cadillac Drive
Sacramento, CA 95825

TELEPHONE: (916) 924-2443

R. _____ AMT: _____ P AOC TN CN OD SW

1982

ANNUAL RECORDATION NOTICE

1982

☒ GROUNDWATER EXTRACTION OR ☐ SURFACE DIVERSION

PLEASE READ THE GENERAL INFORMATION ON THE REVERSE SIDE BEFORE COMPLETING THIS NOTI

REQUIRED FEES: A filing fee of \$5.00

is required for each Annual Recordation Notice. Check or money should indicate your recordation number(s) and be made payable to: STATE WATER RESOURCES CONTROL BOARD. Do not send ca

DEADLINE: Notices must be postmarked no later than June 30, 1983, in order to be recorded.

OWNER OF RECORD:

RECORDATION NO: 193046

LA CO WATERWORKS DIST NO 4
550 S VERMONT AVENUE, 2ND FLOOR
LOS ANGELES CA 90020

CUSTOMER NO: 2228

TELEPHONE NUMBER:
(213) 738-2564

OWNER'S DESIGNATION OF WELL: NO 27

STATE WELL NO: 107N/R12W-24N SE68N

If any of the above information is inaccurate or missing, please correct. Notify this office if ownership or address changes occur durin coming year.

1. OWNERSHIP. Person listed above is:

☒ Owner of land on which well or point of diversion is located, and is extracting/diverting water.

☐ Lessee of land on which well or point of diversion is located, and is extracting/diverting water.

☐ Owner of land, but lessee is extracting/diverting water.

☐ Other: Please explain: _____

2. AMOUNT OF WATER EXTRACTED/DIVERTED DURING CALENDAR YEAR

Method of Measurement

☒ Water Meter

☐ Power Meter

☐ Nonmetered or Estimated (Tables I and II on reverse side may be used to estimate agricultural pumpage.)

Type of Water Use

☐ Agricultural

☒ Domestic or Municipal

☐ Other: _____

130.46
15.02
acre-ft

If amount of water extracted/diverted during calendar year is less than 10 acre-feet for this well/surface diversion or less than 25 acr for all wells, please check box below:

☐ Close this file. (Files may be reopened at any time - no fee required.)

☐ Do not record my water use but keep my name on mailing list. (No fee required.)

☒ Record my water use. (Water use may be recorded even if it is less than minimum filing amounts - fee required.)

3. SUPPLEMENTAL INFORMATION. Please list any changes in your project since last year (new pump, new land irrigation, method of irrigation, etc.) or any other comments.

4. CERTIFICATION AND SIGNATURE. I certify under penalty of perjury that the foregoing statements are true and correct (the best of my knowledge).

LA CO WATERWORKS

Company Name

Today's Date:

1982

KRP

RETURN ORIGINAL OF THIS NOTICE TO:

THIS SPACE FOR OFFICE USE

1-755043

STATE WATER RESOURCES CONTROL BOARD
Division of Water Rights
77 Cadillac Drive
Sacramento, CA 95825

TELEPHONE: (916) 924-2443

R. _____ AMT: _____ P. AOC TN CN OD SW

1992

ANNUAL RECORDATION NOTICE

1992

☒ GROUNDWATER EXTRACTION OR ☐ SURFACE DIVERSION

PLEASE READ THE GENERAL INFORMATION ON THE REVERSE SIDE BEFORE COMPLETING THIS NOTICE

REQUIRED FEES: A filing fee of

\$5.00

is required for each Annual Recordation Notice. Check or money should indicate your recordation number(s) and be made payable to: STATE WATER RESOURCES CONTROL BOARD. Do not send cash.

DEADLINE: Notices must be postmarked no later than June 30, 1993, in order to be recorded.

OWNER OF RECORD:

RECORDATION NO: 193045

LA CO WATERWORKS DIST NO 4
550 S VERMONT AVENUE, 2ND FLOOR
LOS ANGELES CA 90020

CUSTOMER NO: 2228

TELEPHONE NUMBER:
(213) 738-2564

OWNER'S DESIGNATION OF WELL: NO 26

STATE WELL NO: 107N/R124-15R S6884

If any of the above information is inaccurate or missing, please correct. Notify this office if ownership or address changes occur during coming year.

1. OWNERSHIP: Person listed above is:

☒ Owner of land on which well or point of diversion is located, and is extracting/diverting water.

☐ Lessee of land on which well or point of diversion is located, and is extracting/diverting water.

☐ Owner of land, but lessee is extracting/diverting water.

☐ Other: Please explain: _____

2. AMOUNT OF WATER EXTRACTED/DIVERTED DURING CALENDAR YEAR

Method of Measurement

☒ Water Meter

☐ Power Meter

☐ Nonmetered or Estimated (Tables I and II on reverse side may be used to estimate agricultural pumpage.)

Type of Water Use

☐ Agricultural

☒ Domestic or Municipal

☐ Other: _____

354.75

206.23

acre-

If amount of water extracted/diverted during calendar year is less than 10 acre-feet for this well/surface diversion or less than 25 acre for all wells, please check box below:

☐ Close this file. (Files may be reopened at any time - no fee required.)

☐ Do not record my water use but keep my name on mailing list. (No fee required.)

☒ Record my water use. (Water use may be recorded even if it is less than minimum filing amounts - fee required.)

3. SUPPLEMENTAL INFORMATION: Please list any changes in your project since last year (new pump, new land irrigation method of irrigation, etc.) or any other comments.

4. CERTIFICATION AND SIGNATURE: I certify under penalty of perjury that the foregoing statements are true and correct to the best of my knowledge.

Signature

Company Name

L.A. CO WWD NO. 4
LANCASTER

Today's Date:

1993

KRP

RETURN ORIGINAL OF THIS NOTICE TO:

THIS SPACE FOR OFFICE USE

1982

STATE WATER RESOURCES CONTROL BOARD
Division of Water Rights
77 Cadillac Drive
Sacramento, CA 95825

TELEPHONE: (916) 924-2443

R. _____ P. _____ AMT: _____ ACC. TN. CN. OD. SW.

1982 **ANNUAL RECORDATION NOTICE** 1982

☒ GROUNDWATER EXTRACTION OR ☐ SURFACE DIVERSION

PLEASE READ THE GENERAL INFORMATION ON THE REVERSE SIDE BEFORE COMPLETING THIS NOTICE

REQUIRED FEES: A filing fee of \$5.00 is required for each Annual Recordation Notice. Check or money should indicate your recordation number(s) and be made payable to: STATE WATER RESOURCES CONTROL BOARD. Do not send cash.

DEADLINE: Notices must be postmarked no later than June 30, 1983, in order to be recorded.

OWNER OF RECORD:

RECORDATION NO: 192945

LA CO WATERWORKS DIST NO. 4
550 S VERMONT AVENUE, 2ND FLOOR
LOS ANGELES CA 90020

CUSTOMER NO: 2228

TELEPHONE NUMBER:
(213) 738-2564

OWNER'S DESIGNATION OF WELL: WELL NO 25

STATE WELL NO: T07N/R12W-21C S85&M

If any of the above information is inaccurate or missing, please correct. Notify this office if ownership or address changes occur during coming year.

1. **OWNERSHIP.** Person listed above is:

☒ Owner of land on which well or point of diversion is located, and is extracting/diverting water.

☐ Lessee of land on which well or point of diversion is located, and is extracting/diverting water.

☐ Owner of land, but lessee is extracting/diverting water.

☐ Other: Please explain: _____

2. **AMOUNT OF WATER EXTRACTED/DIVERTED DURING CALENDAR YEAR** →

Method of Measurement

☒ Water Meter

☐ Power Meter

☐ Nonmetered or Estimated (Tables I and II on reverse side may be used to estimate agricultural pumpage.)

Type of Water Use

☐ Agricultural

☒ Domestic or Municipal

☐ Other: _____

858.01

acres

If amount of water extracted/diverted during calendar year is less than 10 acre-feet for this well/surface diversion or less than 25 acre-feet for all wells, please check box below:

☐ Close this file. (Files may be reopened at any time - no fee required.)

☐ Do not record my water use but keep my name on mailing list. (No fee required.)

☐ Record my water use. (Water use may be recorded even if it is less than minimum filing amounts - fee required.)

3. **SUPPLEMENTAL INFORMATION.** Please list any changes in your project since last year (new pump, new land irrigation, method of irrigation, etc.) or any other comments.

4. **CERTIFICATION AND SIGNATURE:** I certify under penalty of perjury that the foregoing statements are true and correct to the best of my knowledge.

Signature: _____

Company Name: _____

L.A. CO. WATERWORKS

Today's Date: _____

1983

STATE WATER RESOURCES CONTROL BOARD
Division of Water Rights
77 Carillac Drive
Sacramento, CA 95825

TELEPHONE: (916) 924-2443

R. _____ AMT: _____ P. AOC TN CN OD SW

1982 **ANNUAL RECORDATION NOTICE** 1982
☒ GROUNDWATER EXTRACTION OR ☐ SURFACE DIVERSION

PLEASE READ THE GENERAL INFORMATION ON THE REVERSE SIDE BEFORE COMPLETING THIS NOTICE

REQUIRED FEES: A filing fee of \$5.00 is required for each Annual Recordation Notice. Check or money should indicate your recordation number(s) and be made payable to: STATE WATER RESOURCES CONTROL BOARD. Do not send cash.

DEADLINE: Notices must be postmarked no later than June 30, 1983, in order to be recorded.

OWNER OF RECORD:

RECORDATION NO: 192942

LA CO WATERWORKS DIST NO 4
550 S VERNONT AVENUE, 2ND FLOOR
LOS ANGELES CA 90020

CUSTOMER NO: 2229

TELEPHONE NUMBERS:
(213) 738-2564

OWNER'S DESIGNATION OF WELL: WELL NO 22

STATE WELL NO: T07N/R13W-24W S888M

If any of the above information is inaccurate or missing, please correct. Notify this office if ownership or address changes occur during coming year.

1. **OWNERSHIP:** Person listed above is:

☒ Owner of land on which well or point of diversion is located, and is extracting/diverting water.

☐ Lessee of land on which well or point of diversion is located, and is extracting/diverting water.

☐ Owner of land, but lessee is extracting/diverting water.

☐ Other: Please explain: _____

2. **AMOUNT OF WATER EXTRACTED/DIVERTED DURING CALENDAR YEAR**

Method of Measurement

☒ Water Meter

Type of Water Use

☐ Agricultural

☐ Power Meter

☒ Domestic or Municipal

☐ Nonmetered or Estimated (Tables I and II on reverse side may be used to estimate agricultural pumpage.)

☐ Other: _____

41.82
10.54
acre

If amount of water extracted/diverted during calendar year is less than 10 acre-feet for this well/surface diversion or less than 25 acre-feet for all wells, please check box below:

☐ Close this file. (Filing may be reopened at any time - no fee required.)

☐ Do not record my water use but keep my name on mailing list. (No fee required.)

☐ Record my water use. (Water use may be recorded even if it is less than minimum filing amounts - fee required.)

3. **SUPPLEMENTAL INFORMATION.** Please list any changes in your project since last year (new pump, new land irrigation method of irrigation, etc.) or any other comments.

4. **CERTIFICATION AND SIGNATURE:** I certify under penalty of perjury that the foregoing statements are true and correct to the best of my knowledge.

L.A. COUNTY NO 4

Company Name: LANDCASTEK

Title: Clerk

1982

K.R.P.

STATE WATER RESOURCES CONTROL BOARD
Division of Water Rights
77 Cadillac Drive
Sacramento, CA 95825

TELEPHONE: (916) 924-2443

R. _____ AMT: _____ P. AOC TN CN OD SW

1982 **ANNUAL RECORDATION NOTICE** 1982☒ GROUNDWATER EXTRACTION OR ☐ SURFACE DIVERSION

PLEASE READ THE GENERAL INFORMATION ON THE REVERSE SIDE BEFORE COMPLETING THIS NOTICE

REQUIRED FEES: A filing fee of \$5.00 is required for each Annual Recordation Notice. Check or money should indicate your recordation number(s) and be made payable to: STATE WATER RESOURCES CONTROL BOARD. Do not send cash.

DEADLINE: Notices must be postmarked no later than June 30, 1983, in order to be recorded.

OWNER OF RECORD:

RECORDATION NO: 192731

LA CO WATERWORKS DIST NO 4
550 S VERMONT AVENUE, 2ND FLOOR
LOS ANGELES CA 90020

CUSTOMER NO: 2226

TELEPHONE NUMBER:
(213) 738-2564

OWNER'S DESIGNATION OF WELL: NO 20

STATE WELL NO: T07N/R12E-09M SE66M

If any of the above information is inaccurate or missing, please correct. Notify this office if ownership or address changes occur during coming year.

1. OWNERSHIP: Person listed above is:

☒ Owner of land on which well or point of diversion is located, and is extracting/diverting water.☐ Lessee of land on which well or point of diversion is located, and is extracting/diverting water.☐ Owner of land, but lessee is extracting/diverting water.☐ Other: Please explain: _____

2. AMOUNT OF WATER EXTRACTED/DIVERTED DURING CALENDAR YEAR

Method of Measurement

☒ Water Meter☐ Power Meter☐ Nonmetered or Estimated (Tables I and II on reverse side may be used to estimate agricultural pumpage.)

Type of Water Use

☐ Agricultural☒ Domestic or Municipal☐ Other: _____

45.46

acre-

If amount of water extracted/diverted during calendar year is less than 10 acre-feet for this well/surface diversion or less than 25 acre-feet for all wells, please check box below:

☐ Close this file. (Files may be reopened at any time - no fee required.)☐ Do not record my water use but keep my name on mailing list. (No fee required.)☐ Record my water use. (Water use may be recorded even if it is less than minimum filing amounts - fee required.)

3. SUPPLEMENTAL INFORMATION: Please list any changes in your project since last year (new pump, new land irrigated, method of irrigation, etc.) or any other comments.

4. CERTIFICATION AND SIGNATURE: I certify under penalty of perjury that the foregoing statements are true and correct to the best of my knowledge.

Century Name: LA CO WWD NO 4
LANCASTER

KRP

Today's Date:

1982

STATE WATER RESOURCES CONTROL BOARD
Division of Water Rights
77 Cadillac Drive
Sacramento, CA 95825

TELEPHONE: (516) 924-2443

R. _____ AMT: _____ P. AOC TN CN OD SW

1982

ANNUAL RECORDATION NOTICE

1982

☒ GROUNDWATER EXTRACTION OR ☐ SURFACE DIVERSION

PLEASE READ THE GENERAL INFORMATION ON THE REVERSE SIDE BEFORE COMPLETING THIS NOT

REQUIRED FEES: A filing fee of \$5.00 is required for each Annual Recordation Notice. Check or money should indicate your recordation number(s) and be made payable to: STATE WATER RESOURCES CONTROL BOARD. Do not send cr

DEADLINE: Notices must be postmarked no later than June 30, 1983, in order to be recorded.

OWNER OF RECORD:

RECORDATION NO: 192730

LA CO MATRERKS DIST NO 4
360 S VERMONT AVENUE, 2ND FLOOR
LOS ANGELES CA 90020

CUSTOMER NO: 2228

TELEPHONE NUMBER:
(213) 738-2564

OWNER'S DESIGNATION OF WELL: NO 19

STATE WELL NO: T07N/R12W-27H S8E8M

If any of the above information is inaccurate or missing, please correct. Notify this office if ownership or address changes occur durin coming year.

1. OWNERSHIP. Person listed above is:

☒ Owner of land on which well or point of diversion is located, and is extracting/diverting water.

☐ Lessee of land on which well or point of diversion is located, and is extracting/diverting water.

☐ Owner of land, but lessee is extracting/diverting water.

☐ Other: Please explain: _____

2. AMOUNT OF WATER EXTRACTED/DIVERTED DURING CALENDAR YEAR

Method of Measurement

☒ Water Meter

☐ Power Meter

☐ Nonmetered or Estimated (Tables I and II on reverse side may be used to estimate agricultural pumpage.)

Type of Water Use

☐ Agricultural

☒ Domestic or Municipal

☐ Other: _____

692.6

ACRE

If amount of water extracted/diverted during calendar year is less than 10 acre-foot for this well/surface diversion or less than 25 ac for all wells, please check box below:

☐ Close this file. (Fees may be reopened at any time - no fee required.)

☐ Do not record my water use but keep my name on mailing list. (No fee required.)

☐ Record my water use. (Water use may be recorded even if it is less than minimum filing amounts - fee required.)

3. SUPPLEMENTAL INFORMATION. Please list any changes in your project since last year (new pump, new land irrigation method of irrigation, etc.) or any other comments.

4. CERTIFICATION AND SIGNATURE: I certify under penalty of perjury that the foregoing statements are true and corre the facts of my knowledge.

Company Name **LANCASTER**

L.A. CO. WWD NO. 4

Today's Date:

1982

KRP.

RETURN ORIGINAL OF THIS NOTICE TO:

FIELD OFFICE FOR OFFICE USE

1982031

STATE WATER RESOURCES CONTROL BOARD
Division of Water Rights
17 Cadillac Drive
Sacramento, CA 95825

TELEPHONE: (516) 924-2443

R. _____ AMT: _____ P. AOC TN CN OD SW

1982

ANNUAL RECORDATION NOTICE

1982

☒ GROUNDWATER EXTRACTION OR ☐ SURFACE DIVERSION

PLEASE READ THE GENERAL INFORMATION ON THE REVERSE SIDE BEFORE COMPLETING THIS NOTI

REQUIRED FEES: A filing fee of \$5.00

is required for each Annual Recordation Notice. Check or money should indicate your recordation number(s) and be made payable to: STATE WATER RESOURCES CONTROL BOARD. Do not send ca

DEADLINE: Notices must be postmarked no later than June 30, 1983, in order to be recorded.

OWNER OF RECORD:

LA CO WATERWORKS DIST NO 4
550 S VERMONT AVENUE, 2ND FLOOR
LOS ANGELES CA 90020

RECORDATION NO: 152553

CUSTOMER NO: 2228

TELEPHONE NUMBER:
(213) 738-2564

OWNER'S DESIGNATION OF WELL: NO 18

STATE WELL NO: T37N/R12W-09W SEB&M

If any of the above information is inaccurate or missing, please correct. Notify this office if ownership or address changes occur during coming year.

1. OWNERSHIP: Person listed above is:

☒ Owner of land on which well or point of diversion is located, and is extracting/diverting water.

☐ Lessee of land on which well or point of diversion is located, and is extracting/diverting water.

☐ Owner of land, but lessee is extracting/diverting water.

☐ Other: Please explain: _____

2. AMOUNT OF WATER EXTRACTED/DIVERTED DURING CALENDAR YEAR

Method of Measurement

☒ Water Meter

☐ Power Meter

☐ Nonmetered or Estimated (Tables I and II on reverse side may be used to estimate agricultural pumpage.)

Type of Water Use

☐ Agricultural

☒ Domestic or Municipal

☐ Other: _____

If amount of water extracted/diverted during calendar year is less than 10 acre-feet for this well/surface diversion or less than 25 ac for all wells, please check box below:

☐ Close this file. (Files may be reopened at any time - no fee required.)

☐ Do not record my water use but keep my name on mailing list. (No fee required.)

☐ Record my water use. (Water use may be recorded even if it is less than minimum filing amounts - fee required.)

3. SUPPLEMENTAL INFORMATION: Please list any changes in your project since last year (new pump, new land irrigation method of irrigation, etc.) or any other comments.

4. CERTIFICATION AND SIGNATURE: I certify under penalty of perjury that the foregoing statements are true and correct to the best of my knowledge.

Company Name: LANCASTER

Title: _____

1983

KRP

441-38

617.5

acre

STATE WATER RESOURCES CONTROL BOARD
Division of Water Rights
77 Cadillac Drive
Sacramento, CA 95825

TELEPHONE: (916) 924-2443

R. _____ AMT: _____ P. AOC. TN CN OD SW

1982 **ANNUAL RECORDATION NOTICE** 1982

☒ GROUNDWATER EXTRACTION OR ☐ SURFACE DIVERSION

PLEASE READ THE GENERAL INFORMATION ON THE REVERSE SIDE BEFORE COMPLETING THIS NOTI

REQUIRED FEES: A filing fee of \$5.00 is required for each Annual Recordation Notice. Check or money should indicate your recordation number(s) and be made payable to: STATE WATER RESOURCES CONTROL BOARD. Do not send ca

DEADLINE: Notices must be postmarked no later than June 30, 1983, in order to be recorded.

OWNER OF RECORD:

LA CO WATERWORKS DIST NO 4
550 S VERMONT AVENUE, 2ND FLOOR
LOS ANGELES CA 90020

RECORDATION NO: 192557

CUSTOMER NO: 2226

TELEPHONE NUMBER:
(213) 738-2564

OWNER'S DESIGNATION OF WELL: NO 17

STATE WELL NO: T07N/R12W-15R S08&M

If any of the above information is inaccurate or missing, please correct. Notify this office if ownership or address changes occur during coming year.

1. **OWNERSHIP.** Person listed above is:

☒ **Owner** of land on which well or point of diversion is located, and is extracting/diverting water.

☐ Lessee of land on which well or point of diversion is located, and is extracting/diverting water.

☐ Owner of land, but lessee is extracting/diverting water.

☐ Other: Please explain: _____

2. **AMOUNT OF WATER EXTRACTED/DIVERTED DURING CALENDAR YEAR** →

Method of Measurement

☒ Water Meter

☐ Power Meter

☐ Nonmetered or Estimated (Tables I and II on reverse side may be used to estimate agricultural pumpage.)

Type of Water Use

☐ Agricultural

☒ Domestic or Municipal

☐ Other: _____

704-87-
537.5' acre.

If amount of water extracted/diverted during calendar year is less than 10 acre-feet for this well/surface diversion or less than 25 ac for all wells, please check box below:

☐ Close this file. (Files may be reopened at any time - no fee required.)

☐ Do not record my water use but keep my name on mailing list. (No fee required.)

☐ Record my water use. (Water use may be recorded even if it is less than minimum filing amounts - fee required.)

3. **SUPPLEMENTAL INFORMATION.** Please list any changes in your project since last year (new pump, new land irrigation method of irrigation, etc.) or any other comments.

4. **CERTIFICATION AND SIGNATURE:** I certify under penalty of perjury that the foregoing statements are true and correct to best of my knowledge.

L.A. CO. WWD. NO 4

LANCASTER

Company Name

Taxpayer's Date

1982

KRP

STATE WATER RESOURCES CONTROL BOARD
Division of Water Rights
77 Cadillac Drive
Sacramento, CA 95825

TELEPHONE: (916) 924-2443

R. _____ AMT: _____ P. AOC TN CN OD SW

1982

ANNUAL RECORDATION NOTICE

1982

☒

GROUNDWATER EXTRACTION OR

☐

SURFACE DIVERSION

PLEASE READ THE GENERAL INFORMATION ON THE REVERSE SIDE BEFORE COMPLETING THIS NOTI

REQUIRED FEES: A filing fee of \$5.00 is required for each Annual Recordation Notice. Check or money should indicate your recordation number(s) and be made payable to: STATE WATER RESOURCES CONTROL BOARD. Do not send ca

DEADLINE: Notices must be postmarked no later than June 30, 1983, in order to be recorded.

OWNER OF RECORD:

LA CO WATERWORKS DIST NO 4
550 S VERMONT AVENUE, 2ND FLOOR
LOS ANGELES CA 90020

RECORDATION NO: 192729

CUSTOMER NO: 2228

TELEPHONE NUMBER:
(213) 738-2564

OWNER'S DESIGNATION OF WELL: NO 15

STATE WELL NO: T07N/R12W-11M S38&M

If any of the above information is inaccurate or missing, please correct. Notify this office if ownership or address changes occur during coming year.

1. **OWNERSHIP.** Person listed above is:☒ Owner of land on which well or point of diversion is located, and is extracting/diverting water.☐ Lessee of land on which well or point of diversion is located, and is extracting/diverting water.☐ Owner of land, but lessee is extracting/diverting water.☐ Other: Please explain: _____2. **AMOUNT OF WATER EXTRACTED/DIVERTED DURING CALENDAR YEAR**

Method of Measurement

☒ Water Meter☐ Power Meter☐ Nonmetered or Estimated (Tables 1 and 1) on reverse side may be used to estimate agricultural pumpage.)

Type of Water Use

☐ Agricultural☒ Domestic or Municipal☐ Other: _____

188.

acre-

If amount of water extracted/diverted during calendar year is less than 10 acre-feet for this well/surface diversion or less than 25 ac for all wells, please check box below:

☐ Close this file. (Files may be reopened at any time - no fee required.)☐ Do not record my water use but keep my name on mailing list. (No fee required.)☐ Record my water use. (Water use may be recorded even if it is less than minimum filing amounts - fee required.)3. **SUPPLEMENTAL INFORMATION.** Please list any changes in your project since last year (new pump, new land irrigation method of irrigation, etc.) or any other comments.4. **CERTIFICATION AND SIGNATURE:** I certify under penalty of perjury that the foregoing statements are true and come from best of my knowledge.

Signature:

Company Name:

L.A. CO. WWD No 4
LANCASTER

Print Name:

Today's Date:

1983

STATE WATER RESOURCES CONTROL BOARD
Division of Water Rights
77 Cadillac Drive
Sacramento, CA 95825

TELEPHONE: (916) 924-2443

R. _____ AMT: _____ P. AOC TN CN OD SW

1982 **ANNUAL RECORDATION NOTICE** 1982
☒ GROUNDWATER EXTRACTION OR ☐ SURFACE DIVERSION

PLEASE READ THE GENERAL INFORMATION ON THE REVERSE SIDE BEFORE COMPLETING THIS NOTI

REQUIRED FEES: A filing fee of \$5.00 is required for each Annual Recordation Notice. Check or money should indicate your recordation number(s) and be made payable to: STATE WATER RESOURCES CONTROL BOARD. Do not send ca

DEADLINE: Notices must be postmarked no later than June 30, 1983, in order to be recorded.

OWNER OF RECORD:

LA CO PATRICKS DIST NO 4
550 S VERMONT AVENUE, 2ND FLOOR
LOS ANGELES CA 90020

RECORDATION NO: 192555

CUSTOMER NO: 2228

TELEPHONE NUMBER:
(213) 738-2564

OWNER'S DESIGNATION OF WELL: NO 13
STATE WELL NO: T07N/R12W-27H SRB&M

If any of the above information is inaccurate or missing, please correct. Notify this office if ownership, or address changes occur durir coming year.

1. **OWNERSHIP.** Person listed above is:

- ☒ Owner of land on which well or point of diversion is located, and is extracting/diverting water.
☐ Lessee of land on which well or point of diversion is located, and is extracting/diverting water.
☐ Owner of land, but lessee is extracting/diverting water.
☐ Other. Please explain: _____

2. **AMOUNT OF WATER EXTRACTED/DIVERTED DURING CALENDAR YEAR**

Method of Measurement

- ☒ Water Meter
☐ Power Meter
☐ Nonmetered or Estimated (Tables I and II on reverse side may be used to estimate agricultural pumpage.)

Type of Water Use

- ☐ Agricultural
☒ Domestic or Municipal
☐ Other: _____

72.33
585.16 acre

If amount of water extracted/diverted during calendar year is less than 10 acre-feet for this well/surface diversion or less than 25 ac for all wells, please check box below:

- ☐ Close this file. (Files may be reopened at any time - no fee required.)
☐ Do not record my water use but keep my name on mailing list. (No fee required.)
☒ Record my water use. (Water use may be recorded even if it is less than minimum filing amounts - fee required.)

SUPPLEMENTAL INFORMATION. Please list any changes in your project since last year (new pump, new land irrigation, method of diversion, etc.) or any other comments.

4. **CERTIFICATION AND SIGNATURE:** I certify under penalty of perjury that the foregoing statements are true and correct to the best of my knowledge.

By Edgar L.A. Co. WOOD 830 4
Edgar L.A. Co. WOOD 830 4

K.R.P

Company Name
Robert D. Co.
1982

STATE WATER RESOURCES CONTROL BOARD
Division of Water Rights
77 Cadillac Drive
Sacramento, CA 95825

TELEPHONE: (916) 924-2443

R. _____ P. _____ AOC TN CN OD SW

1982 **ANNUAL RECORDATION NOTICE** 1982
☒ GROUNDWATER EXTRACTION OR ☐ SURFACE DIVERSION

PLEASE READ THE GENERAL INFORMATION ON THE REVERSE SIDE BEFORE COMPLETING THIS NOTI

REQUIRED FEES: A filing fee of \$5.00 is required for each Annual Recordation Notice. Check or money should indicate your recordation number(s) and be made payable to: STATE WATER RESOURCES CONTROL BOARD. Do not send ce

DEADLINE: Notices must be postmarked no later than June 30, 1983, in order to be recorded.

OWNER OF RECORD:

LA CO WATERWORKS DIST NO 4
550 S VERMONT AVENUE, 2ND FLOOR
LOS ANGELES CA 90020

RECORDATION NO: 192554

CUSTOMER NO: 2228

TELEPHONE NUMBER:
(213) 738-2564

OWNER'S DESIGNATION OF WELL: NO 12

STATE WELL NO: TOTN/R12K-21C SBB&M

If any of the above information is inaccurate or missing, please correct. Notify this office if ownership or address changes occur durin coming year.

1. OWNERSHIP. Person listed above is:

☒ Owner of land on which well or point of diversion is located, and is extracting/diverting water.

☐ Lessee of land on which well or point of diversion is located, and is extracting/diverting water.

☐ Owner of land, but lessee is extracting/diverting water.

☐ Other: Please explain: _____

217-64

2. AMOUNT OF WATER EXTRACTED/DIVERTED DURING CALENDAR YEAR

Method of Measurement

☒ Water Meter

☐ Power Meter

☐ Nonmetered or Estimated (Tables I and II on reverse side may be used to estimate agricultural pumpage.)

Type of Water Use

☐ Agricultural

☒ Domestic or Municipal

☐ Other: _____

128. _____ acre

If amount of water extracted/diverted during calendar year is less than 10 acre-feet for this well/surface diversion or less than 25 ac for all wells, please check box below:

☐ Close this file. (Files may be reopened at any time - no fee required.)

☐ Do not record my water use but keep my name on mailing list. (No fee required.)

☐ Record my water use. (Water use may be recorded even if it is less than minimum filing amounts - fee required.)

3. SUPPLEMENTAL INFORMATION. Please list any changes in your project since last year (new pump, new land irrigation method of irrigation, etc.) or any other comments.

4. CERTIFICATION AND SIGNATURE. I certify under penalty of perjury that the foregoing statements are true and corre the best of my knowledge.

Signature

Company Name

LAUCOSTER

L.A. CO. WWD No 4

Title & Date

1982

RETURN ORIGINAL OF THIS NOTICE TO:

TIME OF RECEIVING OFFICE USE

1982

STATE WATER RESOURCES CONTROL BOARD
Division of Water Rights
77 Cadillac Drive
Sacramento, CA 95826

TELEPHONE: (916) 924-2443

R. _____ AMT: _____ P. AOC TN CN OD SW

1982

ANNUAL RECORDATION NOTICE

1982

☒ GROUNDWATER EXTRACTION OR ☐ SURFACE DIVERSION

PLEASE READ THE GENERAL INFORMATION ON THE REVERSE SIDE BEFORE COMPLETING THIS NOTICE

REQUIRED FEES: A filing fee of \$5.00 is required for each Annual Recordation Notice. Check or money should indicate your recordation number(s) and be made payable to: STATE WATER RESOURCES CONTROL BOARD. Do not send cash.

DEADLINE: Notices must be postmarked no later than June 30, 1983, in order to be recorded.

OWNER OF RECORD:

RECORDATION NO: 192547

LA CO WATERWORKS DIST NO 4
550 S VERMONT AVENUE, 2ND FLOOR
LOS ANGELES CA 90020

CUSTOMER NO: 2228

TELEPHONE NUMBER:
(213) 736-2564

OWNER'S DESIGNATION OF WELL: NO 10 INSTALLED JULY 1957

STATE WELL NO: TCTN/R12W-10H SGB&M

If any of the above information is inaccurate or missing, please correct. Notify this office if ownership or address changes occur during coming year.

1. **OWNERSHIP.** Person listed above is:

- ☒ Owner of land on which well or point of diversion is located, and is extracting/diverting water.
☐ Lessee of land on which well or point of diversion is located, and is extracting/diverting water.
☐ Owner of land, but lessee is extracting/diverting water.
☐ Other: Please explain: _____

2. **AMOUNT OF WATER EXTRACTED/DIVERTED DURING CALENDAR YEAR**

Method of Measurement

- ☒ Water Meter
☐ Power Meter
☐ Nonmetered or Estimated [Tables 1 and 11 on reverse side may be used to estimate agricultural pumpage.]

Type of Water Use

- ☐ Agricultural
☒ Domestic or Municipal
☐ Other: _____

0
0
acre-

If amount of water extracted/diverted during calendar year is less than 10 acre-feet for this well/surface diversion or less than 25 acre-feet for all wells, please check box below:

- ☐ Close this file. (Files may be reopened at any time - no fee required.)
☐ Do not record my water use but keep my name on mailing list. (No fee required.)
☒ Record my water use. (Water use may be recorded even if it is less than minimum filing amounts - fee required.)

3. **SUPPLEMENTAL INFORMATION.** Please list any changes in your project since last year (new pump, new fert irrigation, method of irrigation, etc.) or any other comments.

4. **CERTIFICATION AND SIGNATURE.** I certify under penalty of perjury that the foregoing statements are true and correct to the best of my knowledge.

Signature

Company Name:

Co. of Joe
Dept of Co Insp

Date

Today's Date:

1982

KRP

RETURN ORIGINAL OF THIS NOTICE TO:

AND MAIL TO OFFICE USE

1 7 6 5 5

STATE WATER RESOURCES CONTROL BOARD
Division of Water Rights
77 Cadillac Drive
Sacramento, CA 95825

TELEPHONE: (916) 924-2443

R. _____ AMT: _____ P. AOC TN CN OD SW

1982 **ANNUAL RECORDATION NOTICE** 1982

☒ GROUNDWATER EXTRACTION OR ☐ SURFACE DIVERSION

PLEASE READ THE GENERAL INFORMATION ON THE REVERSE SIDE BEFORE COMPLETING THIS NOT

REQUIRED FEES: A filing fee of \$5.00 is required for each Annual Recordation Notice. Check or money should indicate your recordation number(s) and be made payable to: STATE WATER RESOURCES CONTROL BOARD. Do not send ce

DEADLINE: Notices must be postmarked no later than June 30, 1983, in order to be recorded.

OWNER OF RECORD:

RECORDATION NO: 192546

LA CO WATERWORKS DIST NO 4
550 S VERMONT AVENUE, 2ND FL30R
LOS ANGELES CA 90020

CUSTOMER NO: 2226

TELEPHONE NUMBER:
(213) 738-2564

OWNER'S DESIGNATION OF WELL: NO 9 INSTALLED AUG 1953

STATE WELL NO: T07N/R12W-15R SEB&N

If any of the above information is inaccurate or missing, please correct. Notify this office if ownership or address changes occur durin coming year.

1. OWNERSHIP, Person listed above is:

☒ Owner of land on which well or point of diversion is located, and is extracting/diverting water.

☐ Lessee of land on which well or point of diversion is located, and is extracting/diverting water.

☐ Owner of land, but lessee is extracting/diverting water.

☐ Other: Please explain: _____

2. AMOUNT OF WATER EXTRACTED/DIVERTED DURING CALENDAR YEAR

Method of Measurement

Type of Water Use

☒ Water Meter

☐ Agricultural

☐ Power Meter

☒ Domestic or Municipal

☐ Nonmetered or Estimated (Tables I and II on reverse side may be used to estimate agricultural pumpage.)

If amount of water extracted/diverted during calendar year is less than 10 acre-feet for this well/surface diversion or less than 25 ac for all wells, please check box below:

☐ Close this file. (Files may be reopened at any time - no fee required.)

☐ Do not record my water use but keep my name on mailing list. (No fee required.)

☐ Record my water use. (Water use may be recorded even if it is less than minimum filing amounts - fee required.)

3. SUPPLEMENTAL INFORMATION. Please list any changes in your project since last year (new pump, new land irrigation method of irrigation, etc.) or any other comments.

4. CERTIFICATION AND SIGNATURE: I certify under penalty of perjury that the foregoing statements are true and corre the best of my knowledge.

Signature:

Company Name:

L.A. CO. WATER NO 4

Print Name:

Toddy's Date:

NOT RECORDED

1982

KRP.

251.8

344.49

RETURN ORIGINAL OF THIS NOTICE TO:

THIS SPACE FOR OFFICE USE

192552

STATE WATER RESOURCES CONTROL BOARD
Division of Water Rights
77 Cadillac Drive
Sacramento, CA 95825

TELEPHONE: (916) 924-2443

R. _____ AMT: _____ P. AOC TN CN OD SW

1982

ANNUAL RECORDATION NOTICE

1982

☒ GROUNDWATER EXTRACTION OR ☐ SURFACE DIVERSION

PLEASE READ THE GENERAL INFORMATION ON THE REVERSE SIDE BEFORE COMPLETING THIS NOTICE

REQUIRED FEES: A filing fee of \$5.00 is required for each Annual Recordation Notice. Check or money should indicate your recordation number(s) and be made payable to: STATE WATER RESOURCES CONTROL BOARD. Do not send cash.

DEADLINE: Notices must be postmarked no later than June 30, 1983, in order to be recorded.

OWNER OF RECORD:

RECORDATION NO: 192552

LA CO WATERWORKS DIST NO 4
550 S VERMONT AVENUE, 2ND FLOOR
LOS ANGELES CA 90020

CUSTOMER NO: 2228

TELEPHONE NUMBER:
(213) 738-2564

OWNER'S DESIGNATION OF WELL: NO 6

STATE WELL NO: TCTN/R12W-27H SBB&M

If any of the above information is inaccurate or missing, please correct. Notify this office if ownership or address changes occur during coming year.

1. OWNERSHIP. Person listed above is:

☒ Owner of land on which well or point of diversion is located, and is extracting/diverting water.

☐ Lessee of land on which well or point of diversion is located, and is extracting/diverting water.

☐ Owner of land, but lessee is extracting/diverting water.

☐ Other. Please explain: _____

2. AMOUNT OF WATER EXTRACTED/DIVERTED DURING CALENDAR YEAR

Method of Measurement

☒ Water Meter

☐ Power Meter

☐ Nonmetered or Estimated (Tables I and II on reverse side may be used to estimate agricultural pumpage.)

Type of Water Use

☐ Agricultural

☒ Domestic or Municipal

☐ Other: _____

128.65
0
acres

If amount of water extracted/diverted during calendar year is less than 10 acre-feet for this well/surface diversion or less than 25 ac for all wells, please check box below:

☐ Close this file. (Files may be reopened at any time - no fee required.)

☐ Do not record my water use but keep my name on mailing list. (No fee required.)

☐ Record my water use. (Water use may be recorded even if it is less than minimum filing amounts - fee required.)

3. SUPPLEMENTAL INFORMATION. Please list any changes in your project since last year (new pump, new land irrigation method of irrigation, etc.) or any other comments.

4. CERTIFICATION AND SIGNATURE. I certify under penalty of perjury that the foregoing statements are true and correct to the best of my knowledge.

L.A. Co. WWD NO 4

Company Name LANCASTER

Title or Date

1982

K.R.P.

RETURN ORIGINAL OF THIS NOTICE TO:

THIS SPACE FOR OFFICE USE

192543

STATE WATER RESOURCES CONTROL BOARD
Division of Water Rights
77 Cadillac Drive
Sacramento, CA 95825

TELEPHONE: (916) 924-2443

R. _____ AMT: _____ P. AOC TN CN OD SW

1982 **ANNUAL RECORDATION NOTICE** 1982

☒ GROUNDWATER EXTRACTION OR ☐ SURFACE DIVERSION

PLEASE READ THE GENERAL INFORMATION ON THE REVERSE SIDE BEFORE COMPLETING THIS NOTI

REQUIRED FEES: A filing fee of \$5.00

is required for each Annual Recordation Notice. Check or money should indicate your recordation number(s) and be made payable to: STATE WATER RESOURCES CONTROL BOARD. Do not send car

DEADLINE: Notices must be postmarked no later than June 30, 1983, in order to be recorded.

OWNER OF RECORD:

RECORDATION NO: 192543

LA CO WATERWORKS DIST NO 4
550 S VERMONT AVENUE, 2ND FLOOR
LOS ANGELES CA 90020

CUSTOMER NO: 2226

TELEPHONE NUMBER:
(213) 738-2564

OWNER'S DESIGNATION OF WELL: NO 5 INSTALLED 1947

STATE WELL NO: T07N/R12W-22B S98&M

If any of the above information is inaccurate or missing, please correct. Notify this office if ownership or address changes occur during coming year.

1. **OWNERSHIP.** Person listed above is:

☒ Owner of land on which well or point of diversion is located, and is extracting/diverting water.

☐ Lessee of land on which well or point of diversion is located, and is extracting/diverting water.

☐ Owner of land, but lessee is extracting/diverting water.

☐ Other: Please explain: _____

2. **AMOUNT OF WATER EXTRACTED/DIVERTED DURING CALENDAR YEAR**

Method of Measurement

☒ Water Meter

☐ Power Meter

☐ Nonmetered or Estimated (Tables I and II on reverse side may be used to estimate agricultural pumpage.)

Type of Water Use

☐ Agricultural

☒ Domestic or Municipal

☐ Other: _____

724.28
721.5 acre-

If amount of water extracted/diverted during calendar year is less than 10 acre-feet for this well/surface diversion or less than 25 acre for all wells, please check box below:

☐ Close this file. (Files may be reopened at any time - no fee required.)

☐ Do not record my water use but keep my name on mailing list. (No fee required.)

☐ Record my water use. (Water use may be recorded even if it is less than minimum filing amounts - fee required.)

3. **SUPPLEMENTAL INFORMATION.** Please list any changes in your project since last year (new pump, new land irrigation method of irrigation, etc.) or any other comments.

4. **CERTIFICATION AND SIGNATURE.** I certify under penalty of perjury that the foregoing statements are true and correct to the best of my knowledge.

Signature _____

LA COUNTY WWD NO. 4

Printed Name _____

Company Name: _____

Today's Date: _____

1982

RETURN ORIGINAL OF THIS NOTICE TO:

THIS SPACE FOR OFFICE USE

192779

STATE WATER RESOURCES CONTROL BOARD
Division of Water Rights
77 Cadillac Drive
Sacramento, CA 95825

TELEPHONE: (916) 924-2443

R. _____ AMT: _____ P. AOC TN CN OD SW

1992

ANNUAL RECORDATION NOTICE

1992

☒ GROUNDWATER EXTRACTION OR ☐ SURFACE DIVERSION

PLEASE READ THE GENERAL INFORMATION ON THE REVERSE SIDE BEFORE COMPLETING THIS NOT

REQUIRED FEES: A filing fee of \$5.00 is required for each Annual Recordation Notice. Check or money should indicate your recordation number(s) and be made payable to: STATE WATER RESOURCES CONTROL BOARD. Do not send c

DEADLINE: Notices must be postmarked no later than June 30, 1993. In order to be recorded.

OWNER OF RECORD:

LA CO WATERWORKS DIST NO 38
350 S VERMONT AVENUE, 2ND FLOOR
LOS ANGELES CA 90020

RECORDATION NO: 192779

CUSTOMER NO: 2238

TELEPHONE NUMBER:
(213) 738-2564

OWNER'S DESIGNATION OF WELL: WELL NO 2

STATE WELL NO: T05N/R09W-10 SBB&M

If any of the above information is inaccurate or missing, please correct. Notify this office if ownership or address changes occur during coming year.

1. **OWNERSHIP.** Person listed above is:

- ☐ Owner of land on which well or point of diversion is located, and is extracting/diverting water.
☐ Lessee of land on which well or point of diversion is located, and is extracting/diverting water.
☐ Owner of land, but lessee is extracting/diverting water.
☐ Other: Please explain: _____

2. **AMOUNT OF WATER EXTRACTED/DIVERTED DURING CALENDAR YEAR**

Method of Measurement

- ☐ Water Meter
☐ Power Meter
☐ Nonmetered or Estimated (Tables I and II on reverse side may be used to estimate agricultural pumpage.)

Type of Water Use

- ☐ Agricultural
☐ Domestic or Municipal
☐ Other: _____

148.27
206 (Est.)
acre

If amount of water extracted/diverted during calendar year is less than 10 acre-feet for this well/surface diversion or less than 25 ac for all wells, please, check box below:

- ☐ Close this file. (Files may be reopened at any time - no fee required.)
☐ Do not record my water use but keep my name on mailing list. (No fee required.)
☐ Record my water use. (Water use may be recorded even if it is less than minimum filing amounts - fee required.)

3. **SUPPLEMENTAL INFORMATION.** Please list any changes in your project since last year (new pump, new land irrigator method of irrigation, etc.) or any other comments.

4. **CERTIFICATION AND SIGNATURE:** I certify under penalty of perjury that the foregoing statements are true and correct to the best of my knowledge.

Signature: _____

Company Name: LA CO WWD NO 38

Printed Name: _____

Today's Date: _____

LA CO WWD NO 38
LAKE LOS ANGELES

STATE WATER RESOURCES CONTROL BOARD
Division of Water Rights
77 Cadillac Drive
Sacramento, CA 95825

TELEPHONE: (916) 924-2443

R. _____ AMT: _____ P. AOC TN CN OD

1982 **ANNUAL RECORDATION NOTICE** 13
☒ GROUNDWATER EXTRACTION OR ☐ SURFACE DIVERSION

PLEASE READ THE GENERAL INFORMATION ON THE REVERSE SIDE BEFORE COMPLETING THIS

REQUIRED FEES: A filing fee of \$5.00

is required for each Annual Recordation Notice. Check or m should indicate your recordation number(s) and be made payable to: STATE WATER RESOURCES CONTROL BOARD. Do not ser

DEADLINE: Notices must be postmarked no later than June 30, 1983, in order to be recorded.

OWNER OF RECORD:

LA CO WATERWORKS DIST NO 38
550 S VERMONT AVENUE, 2ND FLOOR
LOS ANGELES CA 90020

RECORDATION NO: 192865

CUSTOMER NO: 2238

TELEPHONE NUMBER
(213) 738-2564

OWNER'S DESIGNATION OF WELL: WELL NO 1

STATE WELL NO: T06N/R09W-10 S8E8M

If any of the above information is inaccurate or missing, please correct. Notify this office if ownership or address changes occur coming year.

1. OWNERSHIP. Person listed above is:

☐ Owner of land on which well or point of diversion is located, and is extracting/diverting water.

☐ Lessee of land on which well or point of diversion is located, and is extracting/diverting water.

☐ Owner of land, but lessee is extracting/diverting water.

☐ Other: Please explain: _____

2. AMOUNT OF WATER EXTRACTED/DIVERTED DURING CALENDAR YEAR

Method of Measurement

☐ Water Meter

☐ Power Meter

☐ Nonmetered or Estimated (Tables 1 and 11 on reverse side may be used to estimate agricultural pumpage.)

Type of Water Use

☐ Agricultural

☐ Domestic or Municipal

☐ Other: _____

518.60

517.86

If amount of water extracted/diverted during calendar year is less than 10 acre-feet for this well/surface diversion or less than 25 for all wells, please check box below:

☐ Close this file. (Files may be reopened at any time - no fee required.)

☐ Do not record my water use but keep my name on mailing list. (No fee required.)

☐ Record my water use. (Water use may be recorded even if it is less than minimum filing amounts - fee required.)

3. SUPPLEMENTAL INFORMATION. Please list any changes in your project since last year (new pump, new land irrigat method of irrigation, etc.) or any other comments.

4. CERTIFICATION AND SIGNATURE: I certify under penalty of perjury that the foregoing statements are true and co the best of my knowledge.

Signature: _____

L.A. CO WWD No 38

Printed Name: _____

Company Name: _____

LAKE LOS ANGELES

Today's Date: _____

STATE WATER RESOURCES CONTROL BOARD
Division of Water Rights
77 Cadillac Drive
Sacramento, CA 95825

TELEPHONE: (916) 924-2443

R. _____ P. AOC TN CN OD SW

1982

ANNUAL RECORDATION NOTICE

1983

☒ GROUNDWATER EXTRACTION OR ☐ SURFACE DIVERSION

PLEASE READ THE GENERAL INFORMATION ON THE REVERSE SIDE BEFORE COMPLETING THIS NOTICE.

REQUIRED FEES: A filing fee of \$5.00 is required for each Annual Recordation Notice. Check or money order should indicate your recordation number(s) and be made payable to: STATE WATER RESOURCES CONTROL BOARD. Do not send cash.

DEADLINE: Notices must be postmarked no later than June 30, 1983, in order to be recorded.

OWNER OF RECORD:

LA CO MATRMRKS DIST NO 27
550 S VERMONT AVENUE, 2ND FLOOR
LOS ANGELES CA 90020

RECORDATION NO: 192551

CUSTOMER NO: 2236

TELEPHONE NUMBER:
(213) 738-2564

OWNER'S DESIGNATION OF WELL: NO 4

STATE WELL NO: TOSN/R10W-05R S8B&M

If any of the above information is inaccurate or missing, please correct. Notify this office if ownership or address changes occur during the coming year.

1. **OWNERSHIP:** Person listed above is:

- ☒ Owner of land on which well or point of diversion is located, and is extracting/diverting water.
☐ Lessee of land on which well or point of diversion is located, and is extracting/diverting water.
☐ Owner of land, but lessee is extracting/diverting water.
☐ Other: Please explain: _____

2. **AMOUNT OF WATER EXTRACTED/DIVERTED DURING CALENDAR YEAR**

Method of Measurement

- ☒ Water Meter
☐ Power Meter
☐ Nonmetered or Estimated (Tables I and II on reverse side may be used to estimate agricultural pumpage.)

Type of Water Use

- ☐ Agricultural
☒ Domestic or Municipal
☐ Other: _____

184.39
198.8 acre

If amount of water extracted/diverted during calendar year is less than 10 acre-feet for this well/surface diversion or less than 25 acre-feet for all wells, please check box below:

- ☐ Close this file. (Files may be reopened at any time - no fee required.)
☐ Do not record my water use but keep my name on mailing list. (No fee required.)
☒ Record my water use. (Water use may be recorded even if it is less than minimum filing amounts - fee required.)

3. **SUPPLEMENTAL INFORMATION.** Please list any changes in your project since last year (new pump, new land irrigation method of irrigation, etc.) or any other comments.

4. **CERTIFICATION AND SIGNATURE:** I certify under penalty of perjury that the foregoing statements are true and correct to the best of my knowledge.

Signature: _____

Company Name: L.A. CO. WWD NO 27

Printed Name: K. R. P.

Today's Date: _____

RETURN ORIGINAL OF THIS NOTICE TO:

THIS SPACE FOR OFFICE USE

192550

STATE WATER RESOURCES CONTROL BOARD
Division of Water Rights
77 Cadillac Drive
Sacramento, CA 95825

TELEPHONE: (916) 924-2443

R. _____ AMT: _____ P. AOC TN CN OD SW

1982

ANNUAL RECORDATION NOTICE

1982

☒ GROUNDWATER EXTRACTION OR ☐ SURFACE DIVERSION

PLEASE READ THE GENERAL INFORMATION ON THE REVERSE SIDE BEFORE COMPLETING THIS NOT

REQUIRED FEES: A filing fee of \$5.00

is required for each Annual Recordation Notice. Check or money should indicate your recordation number(s) and be made payable to: STATE WATER RESOURCES CONTROL BOARD. Do not send c

DEADLINE: Notices must be postmarked no later than June 30, 1983, in order to be recorded.

OWNER OF RECORD:

RECORDATION NO: 192550

LA CO WATERWORKS DIST NO 27
550 S VERMONT AVENUE, 2ND FLOOR
LOS ANGELES CA 90020

CUSTOMER NO: 2236

TELEPHONE NUMBER:
(213) 738-2564

OWNER'S DESIGNATION OF WELL: NO 3

STATE WELL NO: T05N/R10W-07R SSB&N

If any of the above information is inaccurate or missing, please correct. Notify this office if ownership or address changes occur during coming year.

1. OWNERSHIP. Person listed above is:

☒ Owner of land on which well or point of diversion is located, and is extracting/diverting water.

☐ Lessee of land on which well or point of diversion is located, and is extracting/diverting water.

☐ Owner of land, but lessee is extracting/diverting water.

☐ Other. Please explain: _____

2. AMOUNT OF WATER EXTRACTED/DIVERTED DURING CALENDAR YEAR

Method of Measurement

☒ Water Meter

☐ Power Meter

☐ Nonmetered or Estimated (Tables I and II on reverse side may be used to estimate agricultural pumpage.)

Type of Water Use

☐ Agricultural

☒ Domestic or Municipal

☐ Other: _____

341.00
389.2. _____ acre

If amount of water extracted/diverted during calendar year is less than 10 acre-feet for this well/surface diversion or less than 25 acre for all wells, please check box below:

☐ Close this file. (Files may be reopened at any time - no fee required.)

☐ Do not record my water use but keep my name on mailing list. (No fee required.)

☒ Record my water use. (Water use may be recorded even if it is less than minimum filing amounts - fee required.)

3. SUPPLEMENTAL INFORMATION. Please list any changes in your project since last year (new pump, new land irrigation method of irrigation, etc.) or any other comments.

4. CERTIFICATION AND SIGNATURE. I certify under penalty of perjury that the foregoing statements are true and contain the best of my knowledge.

Signature: _____

Printed Name: _____

Company Name: _____

Today's Date: _____

CSRS Form 502 (11/80)

KRP

1982
LA CO. WWD NO 27
LITTLE ROCK

RETURN ORIGINAL OF THIS NOTICE TO:

THIS SPACE FOR OFFICE USE

158045

STATE WATER RESOURCES CONTROL BOARD
Division of Water Rights
77 Cadillac Drive
Sacramento, CA 95825

TELEPHONE: (916) 524-2443

R. _____ AMT: _____ P. AOC TN CN OD SW

1982

ANNUAL RECORDATION NOTICE

1982

☒ GROUNDWATER EXTRACTION OR ☐ SURFACE DIVERSION

PLEASE READ THE GENERAL INFORMATION ON THE REVERSE SIDE BEFORE COMPLETING THIS NOT

REQUIRED FEES: A filing fee of \$5.00 is required for each Annual Recordation Notice. Check or money order should indicate your recordation number(s) and be made payable to: STATE WATER RESOURCES CONTROL BOARD. Do not send cash.

DEADLINE: Notices must be postmarked no later than June 30, 1983, in order to be recorded.

OWNER OF RECORD:

LA CO WATERWORKS DIST NO 27
350 S VERMONT AVENUE, 2ND FLOOR
LOS ANGELES CA 90020

RECORDATION NO: 192549

CUSTOMER NO: 2236

TELEPHONE NUMBER:
(213) 738-2564

OWNER'S DESIGNATION OF WELL: NO 2

STATE WELL NO: T05N/R10W-07P S26&M

If any of the above information is inaccurate or missing, please correct. Notify this office if ownership or address changes occur during the coming year.

1. **OWNERSHIP** Person listed above is:

☐ Owner of land on which well or point of diversion is located, and is extracting/diverting water.

☐ Lessee of land on which well or point of diversion is located, and is extracting/diverting water.

☐ Owner of land, but lessee is extracting/diverting water.

☐ Other: Please explain: _____

2. **AMOUNT OF WATER EXTRACTED/DIVERTED DURING CALENDAR YEAR**

Method of Measurement

☐ Water Meter

☐ Power Meter

☐ Nonmetered or Estimated (Tables I and II on reverse side may be used to estimate agricultural pumpage.)

Type of Water Use

☐ Agricultural

☐ Domestic or Municipal

☐ Other: _____

129.31 acre

If amount of water extracted/diverted during calendar year is less than 10 acre-feet for this well/surface diversion or less than 25 acre-feet for all wells, please check box below:

☐ Close this file. (Files may be reopened at any time - no fee required.)

☐ Do not record my water use but keep my name on mailing list. (No fee required.)

☐ Record my water use. (Water use may be recorded even if it is less than minimum filing amounts - fee required.)

3. **SUPPLEMENTAL INFORMATION.** Please list any changes in your project since last year (new pump, new land irrigation method of irrigation, etc.) or any other comments.

4. **CERTIFICATION AND SIGNATURE:** I certify under penalty of perjury that the foregoing statements are true and correct to the best of my knowledge.

Signature: _____

Company Name: _____

Printed Name: _____

Today's Date: _____

RETURN ORIGINAL OF THIS NOTICE TO:

THIS SPACE FOR OFFICE USE

192543

STATE WATER RESOURCES CONTROL BOARD
Division of Water Rights
77 Cadillac Drive
Sacramento, CA 95825

TELEPHONE: (916) 924-2443

R. _____ AMT: _____ P. AOC TN CN OD SW

1982

ANNUAL RECORDATION NOTICE

1982

☒ GROUNDWATER EXTRACTION OR ☐ SURFACE DIVERSION

PLEASE READ THE GENERAL INFORMATION ON THE REVERSE SIDE BEFORE COMPLETING THIS NOTI

REQUIRED FEES: A filing fee of \$5.00 is required for each Annual Recordation Notice. Check or money should indicate your recordation number(s) and be made payable to: STATE WATER RESOURCES CONTROL BOARD. Do not send ca

DEADLINE: Notices must be postmarked no later than June 30, 1983, in order to be recorded.

OWNER OF RECORD:

RECORDATION NO: 192549

LA CO PARKS DIST NO 27
350 S VERMONT AVENUE, 2ND FLOOR
LOS ANGELES CA 90020

CUSTOMER NO: 2236

TELEPHONE NUMBER:
(213) 738-2564

OWNER'S DESIGNATION OF WELL: NO 2

STATE WELL NO: T05N/R10W-37P SPRING

If any of the above information is inaccurate or missing, please correct. Notify this office if ownership or address changes occur during year.

1. OWNERSHIP: Person listed above is:

☒ Owner of land on which well or point of diversion is located, and is extracting/diverting water.

☐ Lessee of land on which well or point of diversion is located, and is extracting/diverting water.

☐ Owner of land, but lessee is extracting/diverting water.

☐ Other: Please explain: _____

2. AMOUNT OF WATER EXTRACTED/DIVERTED DURING CALENDAR YEAR

Method of Measurement

☒ Water Meter

☐ Power Meter

☐ Nonmetered or Estimated (Tables I and II on reverse side may be used to estimate agricultural pumpage.)

Type of Water Use

☐ Agricultural

☒ Domestic or Municipal

☐ Other: _____

24.99
12.8.81
acre-

If amount of water extracted/diverted during calendar year is less than 10 acre-feet for this well/surface diversion or less than 25 ac for all wells, please check box below:

☐ Close this file. (Files may be reopened at any time - no fee required.)

☐ Do not record my water use but keep my name on mailing list. (No fee required.)

☒ Record my water use. (Water use may be recorded even if it is less than minimum filing amounts - fee required.)

3. SUPPLEMENTAL INFORMATION: Please list any changes in your project since last year (new pump, new land irrigation method of irrigation, etc.) or any other comments.

4. CERTIFICATION AND SIGNATURE: I certify under penalty of perjury that the foregoing statements are true and correct to the best of my knowledge.

Signature: _____

Company Name: _____

L.A. CO WWD NO 27.

Printed Name: _____

Today's Date: _____

KRP.

RETURN ORIGINAL OF THIS NOTICE TO:

THIS SPACE FOR OFFICE USE

192448

STATE WATER RESOURCES CONTROL BOARD
Division of Water Rights
77 Cadillac Drive
Sacramento, CA 95825

TELEPHONE: (916) 924-2443

R. AMT: P AOC TN CN OD SW

1992

ANNUAL RECORDATION NOTICE

1992

☒ GROUNDWATER EXTRACTION OR ☐ SURFACE DIVERSION

PLEASE READ THE GENERAL INFORMATION ON THE REVERSE SIDE BEFORE COMPLETING THIS NOT

REQUIRED FEES: A filing fee of \$5.00 is required for each Annual Recordation Notice. Check or money order should indicate your recordation number(s) and be made payable to: STATE WATER RESOURCES CONTROL BOARD. Do not send cash.

DEADLINE: Notices must be postmarked no later than June 30, 1983, in order to be recorded.

OWNER OF RECORD:

LA CO WATERWORKS DIST NO 21
550 S VERMONT AVENUE, 2ND FLOOR
LOS ANGELES CA 90020

RECORDATION NO: 192448

CUSTOMER NO: 2230

TELEPHONE NUMBER:
(213) 738-2564

OWNER'S DESIGNATION OF WELL: NO 5

STATE WELL NO: T03N/R14W-31G S858M

If any of the above information is inaccurate or missing, please correct. Notify this office if ownership or address changes occur during coming year.

1. **OWNERSHIP.** Person listed above is:

☒ Owner of land on which well or point of diversion is located, and is extracting/diverting water.

☐ Lessee of land on which well or point of diversion is located, and is extracting/diverting water.

☐ Owner of land, but lessee is extracting/diverting water.

☐ Other: Please explain: _____

2. **AMOUNT OF WATER EXTRACTED/DIVERTED DURING CALENDAR YEAR**

Method of Measurement

☒ Water Meter

☐ Power Meter

☐ Nonmetered or Estimated (Tables I and II on reverse side may be used to estimate agricultural pumpage.)

Type of Water Use

☐ Agricultural

☒ Domestic or Municipal

☐ Other: _____

26.4

acre

If amount of water extracted/diverted during calendar year is less than 10 acre-feet for this well/surface diversion or less than 25 acre-feet for all wells, please check box below:

☐ Close this file. (Files may be reopened at any time - no fee required.)

☐ Do not record my water use but keep my name on mailing list. (No fee required.)

☒ Record my water use. (Water use may be recorded even if it is less than minimum filing amounts - fee required.)

3. **SUPPLEMENTAL INFORMATION.** Please list any changes in your project since last year (new pump, new land irrigated, method of irrigation, etc.) or any other comments.

4. **CERTIFICATION AND SIGNATURE.** I certify under penalty of perjury that the foregoing statements are true and correct to the best of my knowledge.

Signature:

Printed Name: KENNETH F. LACROIX

Today's Date:

Company Name: LACO. WWD NO 21
KAGEL CANYON.

STATE WATER RESOURCES CONTROL BOARD
Division of Water Rights
77 Cadillac Drive
Sacramento, CA 95825

TELEPHONE: (916) 924-2443

R. _____ AMT: _____ P AOC TN CN OD SW

1982 **ANNUAL RECORDATION NOTICE** 1982
☒ GROUNDWATER EXTRACTION OR ☐ SURFACE DIVERSION

PLEASE READ THE GENERAL INFORMATION ON THE REVERSE SIDE BEFORE COMPLETING THIS NO.

REQUIRED FEES: A filing fee of \$5.00 is required for each Annual Recordation Notice. Check or money order should indicate your recordation number(s) and be made payable to: STATE WATER RESOURCES CONTROL BOARD. Do not send cash.

DEADLINE: Notices must be postmarked no later than June 30, 1983. In order to be recorded.

OWNER OF RECORD:

RECORDATION NO: 192245

LA CO WATERWORKS DIST NO 21
350 S VERMONT AVENUE, 2ND FLOOR
LOS ANGELES CA 90020

CUSTOMER NO: 2230

TELEPHONE NUMBER:
(213) 738-2564

OWNER'S DESIGNATION OF WELL: NO 2
STATE WELL NO: T03N/R14W-32R SE68M

If any of the above information is inaccurate or missing, please correct. Notify this office if ownership or address changes occur during the coming year.

1. OWNERSHIP. Person listed above is:

- ☐ Owner of land on which well or point of diversion is located, and is extracting/diverting water.
☐ Lessee of land on which well or point of diversion is located, and is extracting/diverting water.
☐ Owner of land, but lessee is extracting/diverting water.
☐ Other. Please explain: _____

2. AMOUNT OF WATER EXTRACTED/DIVERTED DURING CALENDAR YEAR

Method of Measurement

Type of Water Use

☐ Water Meter

☐ Agricultural

☐ Power Meter

☐ Domestic or Municipal

☐ Nonmetered or Estimated (Tables I and II on reverse side may be used to estimate agricultural pumpage.)

☐ Other: _____

13.4 acre

If amount of water extracted/diverted during calendar year is less than 10 acre-feet for this well/surface diversion or less than 25 acre-feet for all wells, please check box below:

- ☐ Close this file. (Files may be reopened at any time - no fee required.)
☐ Do not record my water use but keep my name on mailing list. (No fee required.)
☐ Record my water use. (Water use may be recorded even if it is less than minimum filing amounts - fee required.)

3. SUPPLEMENTAL INFORMATION. Please list any changes in your project since last year (new pump, new land irrigation method of irrigation, etc.) or any other comments.

4. CERTIFICATION AND SIGNATURE. I certify under penalty of perjury that the foregoing statements are true and correct to the best of my knowledge.

Signature

Printed Name: L. ACO. WWD NO 21

Company Name: L. ACO. WWD NO 21

Today's Date: FACIEL CANYON

RETURN ORIGINAL OF THIS NOTICE TO:

THIS SPACE FOR OFFICE USE

192444

STATE WATER RESOURCES CONTROL BOARD
Division of Water Rights
77 Cadillac Drive
Sacramento, CA 95826

TELEPHONE: (916) 924-2443

R. _____ AMT: _____ P AOC TN CN OD SW

1982

ANNUAL RECORDATION NOTICE

1982

☒ GROUNDWATER EXTRACTION OR ☐ SURFACE DIVERSION

PLEASE READ THE GENERAL INFORMATION ON THE REVERSE SIDE BEFORE COMPLETING THIS NO

REQUIRED FEES: A filing fee of \$5.00

is required for each Annual Recordation Notice. Check or mark should indicate your recordation number(s) and be made payable to: STATE WATER RESOURCES CONTROL BOARD. Do not send

DEADLINE: Notices must be postmarked no later than June 30, 1983, in order to be recorded.

OWNER OF RECORD:

RECORDATION NO: 192444

LA CO WATERWORKS DIST NO 21
550 S VERMONT AVENUE, 2ND FLOOR
LOS ANGELES CA 90020

CUSTOMER NO: 2230

TELEPHONE NUMBER:
(213) 738-2564

OWNER'S DESIGNATION OF WELL: NO 1

STATE WELL NO: T03N/R14W-32R S88&M

If any of the above information is inaccurate or missing, please correct. Notify this office if ownership or address changes occur during coming year.

1. OWNERSHIP. Person listed above is:

☒ Owner of land on which well or point of diversion is located, and is extracting/diverting water.

☐ Lessee of land on which well or point of diversion is located, and is extracting/diverting water.

☐ Owner of land, but lessee is extracting/diverting water.

☐ Other: Please explain: _____

2. AMOUNT OF WATER EXTRACTED/DIVERTED DURING CALENDAR YEAR

Method of Measurement

☒ Water Meter

☐ Power Meter

☐ Nonmetered or Estimated [Tables I and II on reverse side may be used to estimate agricultural pumpage.]

Type of Water Use

☐ Agricultural

☐ Domestic or Municipal

☒ Other: _____

5.04 ac

If amount of water extracted/diverted during calendar year is less than 10 acre-feet for this well/surface diversion or less than 25 a for all wells, please check box below:

☐ Close this file. (Files may be reopened at any time - no fee required.)

☐ Do not record my water use but keep my name on mailing list. (No fee required.)

☐ Record my water use. (Water use may be recorded even if it is less than minimum filing amounts - fee required.)

3. SUPPLEMENTAL INFORMATION. Please list any changes in your project since last year (new pump, new land irrigatio method of irrigation, etc.) or any other comments.

4. CERTIFICATION AND SIGNATURE. I certify under penalty of perjury that the foregoing statements are true and cor the best of my knowledge.

Signature: _____

Printed Name _____

Company Name: _____

Today's Date: _____

1982 L.A. CO WWD NO 1
ATHENS WOODREST.

STATE WATER RESOURCES CONTROL BOARD
Division of Water Rights
77 Cadillac Drive
Sacramento, CA 95825

TELEPHONE: (916) 924-2443

R. _____ P. AOC TN CN OD SW

1982 **ANNUAL RECORDATION NOTICE** 1982
☒ GROUNDWATER EXTRACTION OR ☐ SURFACE DIVERSION

PLEASE READ THE GENERAL INFORMATION ON THE REVERSE SIDE BEFORE COMPLETING THIS NOT

REQUIRED FEES: A filing fee of \$5.00 is required for each Annual Recordation Notice. Check or money should indicate your recordation number(s) and be made payable to: STATE WATER RESOURCES CONTROL BOARD. Do not send c

DEADLINE: Notices must be postmarked no later than June 30, 1983, in order to be recorded.

OWNER OF RECORD:

LA CO WATERWORKS DIST NO 16
550 S VERMONT AVENUE, 2ND FLOOR
LOS ANGELES CA 90020

RECORDATION NO: 192443

CUSTOMER NO: 2231

TELEPHONE NUMBER:
(213) 738-2564

OWNER'S DESIGNATION OF WELL: NO 2
STATE WELL NO: T02S/R13W-21K SP68M

If any of the above information is inaccurate or missing, please correct. Notify this office if ownership or address changes occur during coming year.

1. **OWNERSHIP:** Person listed above is:

☒ Owner of land on which well or point of diversion is located, and is extracting/diverting water.

☐ Lessee of land on which well or point of diversion is located, and is extracting/diverting water.

☐ Owner of land, but lessee is extracting/diverting water.

☐ Other: Please explain: _____

2. **AMOUNT OF WATER EXTRACTED/DIVERTED DURING CALENDAR YEAR** →

Method of Measurement

☒ Water Meter

☐ Power Meter

☐ Nonmetered or Estimated (Tables I and II on reverse side may be used to estimate agricultural pumpage.)

Type of Water Use

☐ Agricultural

☒ Domestic or Municipal

☐ Other: _____

4.8

acre

1.00

If amount of water extracted/diverted during calendar year is less than 10 acre-feet for this well/surface diversion or less than 25 acre for all wells, please check box below:

☐ Close this file. (Files may be reopened at any time - no fee required.)

☐ Do not record my water use but keep my name on mailing list. (No fee required.)

☒ Record my water use. (Water use may be recorded even if it is less than minimum filing amounts - fee required.)

3. **SUPPLEMENTAL INFORMATION.** Please list any changes in your project since last year (new pump, new land irrigation method of irrigation, etc.) or any other comments.

4. **CERTIFICATION AND SIGNATURE.** I certify under penalty of perjury that the foregoing statements are true and correct to the best of my knowledge.

Signature: _____

Printed Name: _____

Company Name: _____

Today's Date: _____

WR Form 102 (11/80)

1982

L.A. CO. WWD NO 16
MIRAMONTE PARK

RETURN ORIGINAL OF THIS NOTICE TO:

THIS SPACE FOR OFFICE USE

1982442

STATE WATER RESOURCES CONTROL BOARD
Division of Water Rights
77 Cadillac Drive
Sacramento, CA 95825

TELEPHONE: (916) 924-2443

R. _____ AMT: _____ P. AOC TN CN OD SW

1982 **ANNUAL RECORDATION NOTICE** 1982

☒ GROUNDWATER EXTRACTION OR ☐ SURFACE DIVERSION

PLEASE READ THE GENERAL INFORMATION ON THE REVERSE SIDE BEFORE COMPLETING THIS NOT

REQUIRED FEES: A filing fee of \$5.00 is required for each Annual Recordation Notice. Check or money order should indicate your recordation number(s) and be made payable to: STATE WATER RESOURCES CONTROL BOARD. Do not send cash.

DEADLINE: Notices must be postmarked no later than June 30, 1983, in order to be recorded.

OWNER OF RECORD:

RECORDATION NO: 192442

LA CO WATERWORKS DIST NO 16
550 S VERMONT AVENUE, 2ND FLOOR
LOS ANGELES CA 90020

CUSTOMER NO: 2231

TELEPHONE NUMBER:
(213) 738-2564

OWNER'S DESIGNATION OF WELL: NO 1
STATE WELL NO: T02S/R134-21K SPE&Y

If any of the above information is inaccurate or missing, please correct. Notify this office if ownership or address changes occur during the coming year.

1. **OWNERSHIP.** Person listed above is:

- ☒ Owner of land on which well or point of diversion is located, and is extracting/diverting water.
☐ Lessee of land on which well or point of diversion is located, and is extracting/diverting water.
☐ Owner of land, but lessee is extracting/diverting water.
☐ Other: Please explain: _____

2. **AMOUNT OF WATER EXTRACTED/DIVERTED DURING CALENDAR YEAR**

Method of Measurement

Type of Water Use

- ☒ Water Meter
☐ Power Meter
☐ Nonmetered or Estimated (Tables I and II on reverse side may be used to estimate agricultural pumpage.)

- ☐ Agricultural
☒ Domestic or Municipal
☐ Other: _____

517.43
533.33
acre

If amount of water extracted/diverted during calendar year is less than 10 acre-feet for this well/surface diversion or less than 25 acre-feet for all wells, please check box below:

- ☐ Close this file. (Files may be reopened at any time - no fee required.)
☐ Do not record my water use but keep my name on mailing list. (No fee required.)
☒ Record my water use. (Water use may be recorded even if it is less than minimum filing amounts - fee required.)

3. **SUPPLEMENTAL INFORMATION.** Please list any changes in your project since last year (new pump, new land irrigated, method of irrigation, etc.) or any other comments.

4. **CERTIFICATION AND SIGNATURE:** I certify under penalty of perjury that the foregoing statements are true and correct to the best of my knowledge.

Signature: _____

Printed Name: KENNETH R. POTTS

Company Name: _____

L.A. CO. RWP NO. 16
MIRAMONTE PARK

Today's Date: _____

STATE WATER RESOURCES CONTROL BOARD
Division of Water Rights
77 Cadillac Drive
Sacramento, CA 95825

TELEPHONE: (916) 924-2443

R. _____ AMT: _____ P. AOC TN CN OD SW

1982

ANNUAL RECORDATION NOTICE

1982

☒ GROUNDWATER EXTRACTION OR ☐ SURFACE DIVERSION

PLEASE READ THE GENERAL INFORMATION ON THE REVERSE SIDE BEFORE COMPLETING THIS NOT

REQUIRED FEES: A filing fee of \$5.00 is required for each Annual Recordation Notice. Check or money order should indicate your recordation number(s) and be made payable to: STATE WATER RESOURCES CONTROL BOARD. Do not send cash.

DEADLINE: Notices must be postmarked no later than June 30, 1983, in order to be recorded.

OWNER OF RECORD:

LA CO WATERWORKS DIST NO 10
550 S VERMONT AVENUE, 2ND FLOOR
LOS ANGELES CA 90020

RECORDATION NO: 192511

CUSTOMER NO: 2234

TELEPHONE NUMBER:
(213) 738-2564

OWNER'S DESIGNATION OF WELL: NO 2

STATE WELL NO: T03S/R13W-10M SBB&M

If any of the above information is inaccurate or missing, please correct. Notify this office if ownership or address changes occur during the coming year.

1. **OWNERSHIP.** Person listed above is:

☒ Owner of land on which well or point of diversion is located, and is extracting/diverting water.

☐ Lessee of land on which well or point of diversion is located, and is extracting/diverting water.

☐ Owner of land, but lessee is extracting/diverting water.

☐ Other: Please explain: _____

2. **AMOUNT OF WATER EXTRACTED/DIVERTED DURING CALENDAR YEAR** →

Method of Measurement:

☒ Water Meter

☐ Power Meter

☐ Nonmetered or Estimated (Tables I and II on reverse side may be used to estimate agricultural pumpage.)

Type of Water Use

☐ Agricultural

☒ Domestic or Municipal

☐ Other: _____

If amount of water extracted/diverted during calendar year is less than 10 acre-feet for this well/surface diversion or less than 25 acre-feet for all wells, please check box below:

☐ Close this file. (Files may be reopened at any time - no fee required.)

☐ Do not record my water use but keep my name on mailing list. (No fee required.)

☒ Record my water use. (Water use may be recorded even if it is less than minimum filing amounts - fee required.)

3. **SUPPLEMENTAL INFORMATION.** Please list any changes in your project since last year (new pump, new land irrigated or method of irrigation, etc.) or any other comments.

4. **CERTIFICATION AND SIGNATURE.** I certify under penalty of perjury that the foregoing statements are true and correct to the best of my knowledge.

Signature: _____

Printed Name: KEANESEH C. FORTMAN

Company Name: _____

Today's Date: _____

L.A. CO. WWD NO 10
WILLOW BROOK

STATE WATER RESOURCES CONTROL BOARD
Division of Water Rights
77 Cadillac Drive
Sacramento, CA 95825

TELEPHONE: (916) 924-2443

R. _____ P. _____ AOC TN CN OD SW

1982 **ANNUAL RECORDATION NOTICE** 1982
☒ GROUNDWATER EXTRACTION OR ☐ SURFACE DIVERSION

PLEASE READ THE GENERAL INFORMATION ON THE REVERSE SIDE BEFORE COMPLETING THIS NOT

REQUIRED FEES: A filing fee of \$5.00 is required for each Annual Recordation Notice. Check or money order should indicate your recordation number(s) and be made payable to: STATE WATER RESOURCES CONTROL BOARD. Do not send cash.

DEADLINE: Notices must be postmarked no later than June 30, 1983, in order to be recorded.

OWNER OF RECORD:

RECORDATION NO: 192512

LA CO WATERWORKS DIST NO 10
550 S VERMONT AVENUE, 2ND FLOOR
LOS ANGELES CA 90020

CUSTOMER NO: 2234

TELEPHONE NUMBER:
(213) 739-2564

OWNER'S DESIGNATION OF WELL: NO 1
STATE WELL NO: T03S/R13W-10M SBB&M

If any of the above information is inaccurate or missing, please correct. Notify this office if ownership or address changes occur during the coming year.

1. **OWNERSHIP** Person listed above is:

☒ Owner of land on which well or point of diversion is located, and is extracting/diverting water.

☐ Lessee of land on which well or point of diversion is located, and is extracting/diverting water.

☐ Owner of land, but lessee is extracting/diverting water.

☐ Other: Please explain: _____

898.91

2. **AMOUNT OF WATER EXTRACTED/DIVERTED DURING CALENDAR YEAR**

Method of Measurement

Type of Water Use

881.7

acre

☒ Water Meter

☐ Agricultural

☐ Power Meter

☒ Domestic or Municipal

☐ Nonmetered or Estimated (Tables 1 and 11 on reverse side may be used to estimate agricultural pumpage.)

☐ Other: _____

If amount of water extracted/diverted during calendar year is less than 10 acre-feet for this well/surface diversion or less than 25 acre-feet for all wells, please check box below:

☐ Close this file. (Files may be reopened at any time - no fee required.)

☐ Do not record my water use but keep my name on mailing list. (No fee required.)

☒ Record my water use. (Water use may be recorded even if it is less than minimum filing amounts - fee required.)

3. **SUPPLEMENTAL INFORMATION.** Please list any changes in your project since last year (new pump, new land irrigator method of irrigation, etc.) or any other comments.

4. **CERTIFICATION AND SIGNATURE.** I certify under penalty of perjury that the foregoing statements are true and correct to the best of my knowledge.

Signature: _____

Company Name: _____

Printed Name: KEVIN E. KUTNER

Today's Date: _____

L.A. COWD NO. 10
WILLOW BROOK

STATE WATER RESOURCES CONTROL BOARD
Division of Water Rights
77 Cadillac Drive
Sacramento, CA 95825

TELEPHONE: (916) 924-2443

R. _____ AMT: _____ P. AOC TN CN OD SW

1982 ANNUAL RECORDATION NOTICE 1982

☒ GROUNDWATER EXTRACTION OR ☐ SURFACE DIVERSION

PLEASE READ THE GENERAL INFORMATION ON THE REVERSE SIDE BEFORE COMPLETING THIS NOT

REQUIRED FEES: A filing fee of \$5.00 is required for each Annual Recordation Notice. Check or money should indicate your recordation number(s) and be made payable to: STATE WATER RESOURCES CONTROL BOARD. Do not send a

DEADLINE: Notices must be postmarked no later than June 30, 1983, in order to be recorded.

OWNER OF RECORD:

LA CO WATERWORKS DIST NO 39
550 S VERMONT AVE 2ND FL
LOS ANGELES CA 90020

RECORDATION NO: 1933159

CUSTOMER NO: 2599

TELEPHONE NUMBER:
(213) 738-2564

OWNER'S DESIGNATION OF WELL: NO 1

STATE WELL NO: T09N/R01W-31R S8B&H

If any of the above information is inaccurate or missing, please correct. Notify this office if ownership or address changes occur during year.

1. OWNERSHIP. Person listed above is:

☒ Owner of land on which well or point of diversion is located, and is extracting/diverting water.

☐ Lessee of land on which well or point of diversion is located, and is extracting/diverting water.

☐ Owner of land, but lessee is extracting/diverting water.

☐ Other: Please explain: _____

2. AMOUNT OF WATER EXTRACTED/DIVERTED DURING CALENDAR YEAR

Method of Measurement

☒ Water Meter

☐ Power Meter

☐ Nonmetered or Estimated (Tables I and II on reverse side may be used to estimate agricultural pumpage.)

Type of Water Use

☐ Agricultural

☒ Domestic or Municipal

☐ Other: _____

165

158.93

acre

If amount of water extracted/diverted during calendar year is less than 10 acre-feet for this well/surface diversion or less than 25 acre for all wells, please check box below:

☐ Close this file. (Files may be reopened at any time - no fee required.)

☐ Do not record my water use but keep my name on mailing list. (No fee required.)

☒ Record my water use. (Water use may be recorded even if it is less than minimum filing amounts - fee required.)

3. SUPPLEMENTAL INFORMATION. Please list any changes in your project since last year (new pump, new land irrigation method of irrigation, etc.) or any other comments.

4. CERTIFICATION AND SIGNATURE. I certify under penalty of perjury that the foregoing statements are true and correct to the best of my knowledge.

Signature

Company Name: *LA CO Waterworks*

Printed Name

Today's Date:

WRF Form 1-82 11 (10)

1982 *LA CO WWD NO 39*

ROCK CREEK

0

STATE WATER RESOURCES CONTROL BOARD
Division of Water Rights
77 Cadillac Drive
Sacramento, CA 95825

TELEPHONE: (916) 924-2443

R. _____ AMT: _____ P AOC TN CN OD SW D

1982 **ANNUAL RECORDATION NOTICE** 1982
☐ GROUNDWATER EXTRACTION OR ☐ SURFACE DIVERSION

PLEASE READ THE GENERAL INFORMATION ON THE REVERSE SIDE BEFORE COMPLETING THIS NOTICE

REQUIRED FEES: A filing fee of **\$5.00** is required for each Annual Recordation Notice. Check or money order should indicate your recordation number(s) and be made payable to: STATE WATER RESOURCES CONTROL BOARD. Do not send cash.

DEADLINE: Notices must be postmarked no later than June 30, 1983, in order to be recorded.

OWNER OF RECORD:

LA CO WATERWORKS DIST NO 37
350 S VERMONT AVENUE, 2ND FLOOR
LOS ANGELES CA 90020

RECORDATION NO: 193104

CUSTOMER NO: 2242

TELEPHONE NUMBER:
(213) 738-2564

OWNER'S DESIGNATION OF WELL: NO 1

STATE WELL NO: T05N/R13W-36 SBB&M

If any of the above information is inaccurate or missing, please correct. Notify this office if ownership or address changes occur during the coming year.

1. OWNERSHIP: Person listed above is:

- ☒ Owner of land on which well or point of diversion is located, and is extracting/diverting water.
☐ Lessee of land on which well or point of diversion is located, and is extracting/diverting water.
☐ Owner of land, but lessee is extracting/diverting water.
☐ Other: Please explain: _____

2. AMOUNT OF WATER EXTRACTED/DIVERTED DURING CALENDAR YEAR

Method of Measurement

- ☐ Water Meter
☐ Power Meter
☐ Nonmetered or Estimated (Tables I and II on reverse side may be used to estimate agricultural pumpage.)
☐ Type of Water Use
☐ Agricultural
☐ Domestic or Municipal
☐ Other: _____

328.65
365.3 acre-feet

If amount of water extracted/diverted during calendar year is less than 10 acre-feet for this well/surface diversion or less than 25 acre-feet for all wells, please check box below:

- ☐ Close this file. (Files may be reopened at any time - no fee required.)
☐ Do not record my water use but keep my name on mailing list. (No fee required.)
☐ Record my water use. (Water use may be recorded even if it is less than minimum filing amounts - fee required.)

3. SUPPLEMENTAL INFORMATION: Please list any changes in your project since last year (new pump, new land irrigation, new method of irrigation, etc.) or any other comments.

4. CERTIFICATION AND SIGNATURE: I certify under penalty of perjury that the foregoing statements are true and correct, to the best of my knowledge.

Signature: _____ Company Name: _____

Printed Name: _____ Today's Date: _____

WR Form 502 (11/80)

1982 L.A.CO. WWD. No 37 0352
ACTON

RETURN ORIGINAL OF THIS NOTICE TO:

THIS SPACE FOR OFFICE USE

1982050

STATE WATER RESOURCES CONTROL BOARD
Division of Water Rights
77 Cadillac Drive
Sacramento, CA 95825

TELEPHONE: (916) 924-2443

R. _____ AMT: _____ P. AOC TN CN OD SW

1982 **ANNUAL RECORDATION NOTICE** 1982

☒ GROUNDWATER EXTRACTION OR ☐ SURFACE DIVERSION

PLEASE READ THE GENERAL INFORMATION ON THE REVERSE SIDE BEFORE COMPLETING THIS NOTICE

REQUIRED FEES: A filing fee of \$5.00 is required for each Annual Recordation Notice. Check or money should indicate your recordation number(s) and be made payable to: STATE WATER RESOURCES CONTROL BOARD. Do not send cash.

DEADLINE: Notices must be postmarked no later than June 30, 1983, in order to be recorded.

OWNER OF RECORD:

LA CO WATERWORKS DIST NO 36
550 S VERMONT AVENUE, 2ND FLOOR
LOS ANGELES CA 90020

RECORDATION NO: 193050

CUSTOMER NO: 2241

TELEPHONE NUMBER:
(213) 738-2564

OWNER'S DESIGNATION OF WELL: WELL 8

STATE WELL NO: T04N/R17W-12E S68&M

If any of the above information is inaccurate or missing, please correct. Notify this office if ownership or address changes occur during coming year.

1. OWNERSHIP. Person listed above is:

- ☒ Owner of land on which well or point of diversion is located, and is extracting/diverting water.
☐ Lessee of land on which well or point of diversion is located, and is extracting/diverting water.
☐ Owner of land, but lessee is extracting/diverting water.
☐ Other: Please explain: _____

2. AMOUNT OF WATER EXTRACTED/DIVERTED DURING CALENDAR YEAR

Method of Measurement

☒ Water Meter

☐ Power Meter

☐ Nonmetered or Estimated (Tables I and II on reverse side may be used to estimate agricultural pumpage.)

Type of Water Use

☐ Agricultural

☒ Domestic or Municipal

☐ Other: _____

212.87
0
acre

If amount of water extracted/diverted during calendar year is less than 10 acre-feet for this well/surface diversion or less than 25 ac for all wells, please check box below:

- ☐ Close this file. (Files may be reopened at any time - no fee required.)
☐ Do not record my water use but keep my name on mailing list. (No fee required.)
☒ Record my water use. (Water use may be recorded even if it is less than minimum filing amounts - fee required.)

3. SUPPLEMENTAL INFORMATION. Please list any changes in your project since last year (new pump, new land irrigation method of irrigation, etc.) or any other comments.

4. CERTIFICATION AND SIGNATURE. I certify under penalty of perjury that the foregoing statements are true and correct to the best of my knowledge.

Signature

Company Name

LA CO WWD NO 36
VAL VERDE

Date of Filing

Today's Date

WSP Form 1000 (Rev. 11/78)

1982

STATE WATER RESOURCES CONTROL BOARD
Division of Water Rights
77 Cadillac Drive
Sacramento, CA 95825

TELEPHONE: (916) 924-2443

R. _____ AMT: _____ P. ACC TN CN OD SW

1982 **ANNUAL RECORDATION NOTICE** 1982
☒ GROUNDWATER EXTRACTION OR ☐ SURFACE DIVERSION

PLEASE READ THE GENERAL INFORMATION ON THE REVERSE SIDE BEFORE COMPLETING THIS NOTI

REQUIRED FEES: A filing fee of \$5.00 is required for each Annual Recordation Notice. Check or money should indicate your recordation number(s) and be made payable to: STATE WATER RESOURCES CONTROL BOARD. Do not send ca

DEADLINE: Notices must be postmarked no later than June 30, 1983, in order to be recorded.

OWNER OF RECORD:

LA CO WATERWORKS DIST NO 35
550 S VERMONT AVENUE, 2ND FLOOR
LOS ANGELES CA 90020

RECORDATION NO: 193049

CUSTOMER NO: 2240

TELEPHONE NUMBER:
(213) 738-2564

OWNER'S DESIGNATION OF WELL: WELL 1
STATE WELL NO: T07N/R10W-03A SEB&N

If any of the above information is inaccurate or missing, please correct. Notify this office if ownership or address changes occur durir coming year.

1. **OWNERSHIP.** Person listed above is:

- ☒ Owner of land on which well or point of diversion is located, and is extracting/diverting water.
☐ Lessee of land on which well or point of diversion is located, and is extracting/diverting water.
☐ Owner of land, but lessee is extracting/diverting water.
☐ Other: Please explain: _____

5.52

2. **AMOUNT OF WATER EXTRACTED/DIVERTED DURING CALENDAR YEAR** →

Method of Measurement

Type of Water Use

64.49

acre.

- ☒ Water Meter
☐ Power Meter
☐ Nonmetered or Estimated (Tables I and II on reverse side may be used to estimate agricultural pumpage.)
☐ Agricultural
☒ Domestic or Municipal
☐ Other: _____

If amount of water extracted/diverted during calendar year is less than 10 acre-feet for this well/surface diversion or less than 25 ac for all wells, please check box below:

- ☐ Close this file. (Files may be reopened at any time - no fee required.)
☐ Do not record my water use but keep my name on mailing list. (No fee required.)
☒ Record my water use. (Water use may be recorded even if it is less than minimum filing amounts - fee required.)

3. **SUPPLEMENTAL INFORMATION.** Please list any changes in your project since last year (new pump, new land irrigator method of irrigation, etc.) or any other comments.

4. **CERTIFICATION AND SIGNATURE.** I certify under penalty of perjury that the foregoing statements are true and come the best of my knowledge.

Signature: _____

Company Name: _____

L.A. CO. WWD NO 35
NORTH EAST L.A. CO.

Printed Name: _____

Today's Date: _____

WATER RESOURCES CONTROL BOARD

1982

1982

0

STATE WATER RESOURCES CONTROL BOARD
Division of Water Rights
77 Cadillac Drive
Sacramento, CA 95825

TELEPHONE: (916) 924-2443

R. _____ AMT: _____ P. AOC TN CN OD SW D

1982

ANNUAL RECORDATION NOTICE

1982

☒ GROUNDWATER EXTRACTION OR ☐ SURFACE DIVERSION

PLEASE READ THE GENERAL INFORMATION ON THE REVERSE SIDE BEFORE COMPLETING THIS NOTICE

REQUIRED FEES: A filing fee of \$5.00 is required for each Annual Recordation Notice. Check or money order should indicate your recordation number(s) and be made payable to: STATE WATER RESOURCES CONTROL BOARD. Do not send cash.

DEADLINE: Notices must be postmarked no later than June 30, 1983, in order to be recorded.

OWNER OF RECORD:

LA CO WATERWORKS DIST NO 24
550 S VERMONT AVENUE, 2ND FLOOR
LOS ANGELES CA 90020

RECORDATION NO: 192727

CUSTOMER NO: 2239

TELEPHONE NUMBER:
(213) 738-2564

OWNER'S DESIGNATION OF WELL: NO 4

STATE WELL NO: T05N/R10W-10E S88&M

If any of the above information is inaccurate or missing, please correct. Notify this office if ownership or address changes occur during the coming year.

1. OWNERSHIP. Person listed above is:

- ☐ Owner of land on which well or point of diversion is located, and is extracting/diverting water.
☐ Lessee of land on which well or point of diversion is located, and is extracting/diverting water.
☐ Owner of land, but lessee is extracting/diverting water.
☐ Other: Please explain: _____

2. AMOUNT OF WATER EXTRACTED/DIVERTED DURING CALENDAR YEAR

Method of Measurement

- ☒ Water Meter
☐ Power Meter
☐ Nonmetered or Estimated (Tables I and II on reverse side may be used to estimate agricultural pumpage.)

Type of Water Use

- ☐ Agricultural
☐ Domestic or Municipal
☐ Other: _____

93.13
161.17 acre-feet

If amount of water extracted/diverted during calendar year is less than 10 acre-feet for this well/surface diversion or less than 25 acre-feet for all wells, please check box below:

- ☐ Close this file. (Files may be reopened at any time - no fee required.)
☐ Do not record my water use but keep my name on mailing list. (No fee required.)
☐ Record my water use. (Water use may be recorded even if it is less than minimum filing amounts - fee required.)

3. SUPPLEMENTAL INFORMATION. Please list any changes in your project since last year (new pump, new land irrigation, new method of irrigation, etc.) or any other comments.

4. CERTIFICATION AND SIGNATURE. I certify under penalty of perjury that the foregoing statements are true and correct, to the best of my knowledge.

Signature: _____

L.A. CO. WWD NO 24

Company Name: _____

PEARL Blossom

Printed Name: _____

Today's Date: _____

DEADLINE: Notices must be postmarked no later than June 30, 1982, in order to be recorded.

OWNER OF RECORD:

LA C3 WATERWORKS DIST NO 4
530 S VERMONT AVENUE, 2ND FLOOR
LOS ANGELES CA 90020

RECORDATION NO: 192543

CUSTOMER NO: 2228

TELEPHONE NUMBER:
(213) 738-2564

OWNER'S DESIGNATION OF WELL: NO 5 INSTALLED 1947

STATE WELL NO: T07N/R12E-22B S88&M

If any of the above information is inaccurate or missing, please correct. Notify this office if ownership or address changes occur during the coming year.

1. OWNERSHIP. Person listed above is:

- ☒ Owner of land on which well or point of diversion is located, and is extracting/diverting water.
☐ Lessee of land on which well or point of diversion is located, and is extracting/diverting water.
☐ Owner of land, but lessee is extracting/diverting water.
☐ Other: Please explain: _____

2. AMOUNT OF WATER EXTRACTED/DIVERTED DURING CALENDAR YEAR

Method of Measurement

Type of Water Use

- ☒ Water Meter ☐ Agricultural
☐ Power Meter ☒ Domestic or Municipal
☐ Nonmetered or Estimated (Tables I and II on reverse side may be used to estimate agricultural pumpage.) ☐ Other: _____

712.43 acre-feet

If amount of water extracted/diverted during calendar year is less than 10 acre-feet for this well/surface diversion or less than 25 acre-feet for all wells, please check box below:

- ☐ Close this file. (Files may be reopened at any time - no fee required.)
☐ Do not record my water use but keep my name on mailing list. (No fee required.)
☐ Record my water use. (Water use may be recorded even if it is less than minimum filing amounts - fee required.)

3. SUPPLEMENTAL INFORMATION. Please list any changes in your project since last year (new pump, new land irrigation, new method of irrigation, etc.) or any other comments.

4. CERTIFICATION AND SIGNATURE: I certify under penalty of perjury that the foregoing statements are true and correct, to the best of my knowledge.

Signature: _____ Company Name: _____

Printed Name: _____ Today's Date: _____

DEADLINE: Notices must be postmarked no later than June 30, 1982, in order to be recorded.

OWNER OF RECORD:

RECORDATION NO: 192552

LA CO WATERWORKS DIST NO 4
550 S VERNONT AVENUE, 2ND FLOOR
LOS ANGELES CA 90020

CUSTOMER NO: 2228

TELEPHONE NUMBER:
(213) 738-2564

OWNER'S DESIGNATION OF WELL: NO 3

STATE WELL NO: T07N/R12W-27H SBB&M

If any of the above information is inaccurate or missing, please correct. Notify this office if ownership or address changes occur during the coming year.

OWNERSHIP: Person listed above is:

☒ Owner of land on which well or point of diversion is located, and is extracting/diverting water.

☐ Lessee of land on which well or point of diversion is located, and is extracting/diverting water.

☐ Owner of land, but lessee is extracting/diverting water.

☐ Other: Please explain: _____

AMOUNT OF WATER EXTRACTED/DIVERTED DURING CALENDAR YEAR

Method of Measurement

Type of Water Use

☒ Water Meter

☐ Agricultural

☐ Power Meter

☒ Domestic or Municipal

☐ Nonmetered or Estimated (Tables I and II on reverse side may be used to estimate agricultural pumpage.)

☐ Other: _____

128,655
acre-feet

If amount of water extracted/diverted during calendar year is less than 10 acre-feet for this well/surface diversion or less than 25 acre-feet for all wells, please check box below:

☐ Close this file. (Files may be reopened at any time - no fee required.)

☐ Do not record my water use but keep my name on mailing list. (No fee required.)

☐ Record my water use. (Water use may be recorded even if it is less than minimum filing amounts - fee required.)

3. SUPPLEMENTAL INFORMATION. Please list any changes in your project since last year (new pump, new land irrigation, new method of irrigation, etc.) or any other comments.

4. CERTIFICATION AND SIGNATURE: I certify under penalty of perjury that the foregoing statements are true and correct, to the best of my knowledge.

Signature: _____

Printed Name: _____

Company Name: _____

Today's Date: _____

DEADLINE: Notices must be postmarked no later than June 30, 1982, in order to be recorded.

OWNER OF RECORD:

RECORDATION NO: 192545

LA CO WATERWORKS DIST NO 4
550 S VERMONT AVENUE, 2ND FLOOR
LOS ANGELES CA 90020

CUSTOMER NO: 2228

TELEPHONE NUMBER:
(213) 738-2564

OWNER'S DESIGNATION OF WELL: NO 9 INSTALLED AUG 1953

STATE WELL NO: T07N/R12W-15R SB8&M

If any of the above information is inaccurate or missing, please correct. Notify this office if ownership or address changes occur during the coming year.

1. OWNERSHIP. Person listed above is:

☒ Owner of land on which well or point of diversion is located, and is extracting/diverting water.

☐ Lessee of land on which well or point of diversion is located, and is extracting/diverting water.

☐ Owner of land, but lessee is extracting/diverting water.

☐ Other: Please explain: _____

2. AMOUNT OF WATER EXTRACTED/DIVERTED DURING CALENDAR YEAR

Method of Measurement

Type of Water Use

☒ Water Meter

☐ Agricultural

☐ Power Meter

☒ Domestic or Municipal

☐ Nonmetered or Estimated (Tables I and II on reverse side may be used to estimate agricultural pumpage.)

☐ Other: _____

If amount of water extracted/diverted during calendar year is less than 10 acre-feet for this well/surface diversion or less than 25 acre-feet for all wells, please check box below:

☐ Close this file. (Files may be reopened at any time - no fee required.)

☐ Do not record my water use but keep my name on mailing list. (No fee required.)

☐ Record my water use. (Water use may be recorded even if it is less than minimum filing amounts - fee required.)

3. SUPPLEMENTAL INFORMATION. Please list any changes in your project since last year (new pump, new land irrigation, new method of irrigation, etc.) or any other comments.

4. CERTIFICATION AND SIGNATURE. I certify under penalty of perjury that the foregoing statements are true and correct, to the best of my knowledge.

Signature

Printed Name

Company Name

Today's Date:

DEADLINE: Notices must be postmarked no later than June 30, 1982, in order to be recorded.

OWNER OF RECORD:

LA CO WATERWORKS DIST NO 4
550 S VERMONT AVENUE, 2ND FLOOR
LOS ANGELES CA 90020

RECORDATION NO: 192554

CUSTOMER NO: 2228

TELEPHONE NUMBER:
(213) 738-2564

OWNER'S DESIGNATION OF WELL: NO 12

STATE WELL NO: TD7N/R12J-21C S88&M

If any of the above information is inaccurate or missing, please correct. Notify this office if ownership or address changes occur during the coming year.

1. OWNERSHIP. Person listed above is:

☒ Owner of land on which well or point of diversion is located, and is extracting/diverting water.

☐ Lessee of land on which well or point of diversion is located, and is extracting/diverting water.

☐ Owner of land, but lessee is extracting/diverting water.

☐ Other: Please explain: _____

2. AMOUNT OF WATER EXTRACTED/DIVERTED DURING CALENDAR YEAR

Method of Measurement

☒ Water Meter

☐ Power Meter

☐ Nonmetered or Estimated (Tables I and II on reverse side may be used to estimate agricultural pumpage.)

Type of Water Use

☐ Agricultural

☒ Domestic or Municipal

☐ Other: _____

217,234
acre-feet

If amount of water extracted/diverted during calendar year is less than 10 acre-feet for this well/surface diversion or less than 25 acre-feet for all wells, please check box below:

☐ Close this file. (Files may be reopened at any time - no fee required.)

☐ Do not record my water use but keep my name on mailing list. (No fee required.)

☐ Record my water use. (Water use may be recorded even if it is less than minimum filing amounts - fee required.)

3. SUPPLEMENTAL INFORMATION. Please list any changes in your project since last year (new pump, new land irrigation, new method of irrigation, etc.) or any other comments.

4. CERTIFICATION AND SIGNATURE: I certify under penalty of perjury that the foregoing statements are true and correct, to the best of my knowledge.

Signature: _____

Printed Name: _____

WPA Form 502 (11 80)

Company Name: _____

Today's Date: _____

1981

2000

DEADLINE: Notices must be postmarked no later than June 30, 1982, in order to be recorded.

OWNER OF RECORD:

LA CO WATERWORKS DIST NO 4
550 S VERMONT AVENUE, 2ND FLOOR
LOS ANGELES CA 90020

RECORDATION NO: 192555

CUSTOMER NO: 2226

TELEPHONE NUMBER:
(213) 758-2564

OWNER'S DESIGNATION OF WELL: NO 13

STATE WELL NO: T07N/R12N-27H S3B&M

If any of the above information is inaccurate or missing, please correct. Notify this office if ownership or address changes occur during the coming year.

OWNERSHIP. Person listed above is:

☒ Owner of land on which well or point of diversion is located, and is extracting/diverting water.

☐ Lessee of land on which well or point of diversion is located, and is extracting/diverting water.

☐ Owner of land, but lessee is extracting/diverting water.

☐ Other: Please explain: _____

2. AMOUNT OF WATER EXTRACTED/DIVERTED DURING CALENDAR YEAR

Method of Measurement

☒ Water Meter

☐ Power Meter

☐ Nonmetered or Estimated (Tables I and II on reverse side may be used to estimate agricultural pumpage.)

Type of Water Use

☐ Agricultural

☒ Domestic or Municipal

☐ Other: _____

72.33
acre-feet

If amount of water extracted/diverted during calendar year is less than 10 acre-feet for this well/surface diversion or less than 25 acre-feet for all wells, please check box below:

☐ Close this file. (Files may be reopened at any time - no fee required.)

☐ Do not record my water use but keep my name on mailing list. (No fee required.)

☐ Record my water use. (Water use may be recorded even if it is less than minimum filing amounts - fee required.)

3. SUPPLEMENTAL INFORMATION. Please list any changes in your project since last year (new pump, new land irrigation, new method of irrigation, etc.) or any other comments.

4. CERTIFICATION AND SIGNATURE: I certify under penalty of perjury that the foregoing statements are true and correct, to the best of my knowledge.

Signature: _____

Printed Name: _____

Company Name: _____

Today's Date: _____

DEADLINE: Notices must be postmarked no later than June 30, 1982, in order to be recorded.

OWNER OF RECORD:

LA CO WATERWORKS DIST NO 4
350 S VERMONT AVENUE, 2ND FLOOR
LOS ANGELES CA 90020

RECORDATION NO: 192729

CUSTOMER NO: 2228

TELEPHONE NUMBER:
(213) 736-2564

OWNER'S DESIGNATION OF WELL: NO 15

STATE WELL NO: 107N/R12N-11N S38&M

If any of the above information is inaccurate or missing, please correct. Notify this office if ownership or address changes occur during the coming year.

1. OWNERSHIP. Person listed above is:

☒ Owner of land on which well or point of diversion is located, and is extracting/diverting water.

☐ Lessee of land on which well or point of diversion is located, and is extracting/diverting water.

☐ Owner of land, but lessee is extracting/diverting water.

☐ Other: Please explain: _____

2. AMOUNT OF WATER EXTRACTED/DIVERTED DURING CALENDAR YEAR

Method of Measurement

☒ Water Meter

☐ Power Meter

☐ Nonmetered or Estimated (Tables I and II on reverse side may be used to estimate agricultural pumpage.)

Type of Water Use

☐ Agricultural

☒ Domestic or Municipal

☐ Other: _____

115.83

acre-feet

If amount of water extracted/diverted during calendar year is less than 10 acre-feet for this well/surface diversion or less than 25 acre-feet for all wells, please check box below:

☐ Close this file. (Files may be reopened at any time - no fee required.)

☐ Do not record my water use but keep my name on mailing list. (No fee required.)

☐ Record my water use. (Water use may be recorded even if it is less than minimum filing amounts - fee required.)

3. SUPPLEMENTAL INFORMATION. Please list any changes in your project since last year (new pump, new land irrigation, new method of irrigation, etc.) or any other comments.

4. CERTIFICATION AND SIGNATURE: I certify under penalty of perjury that the foregoing statements are true and correct, to the best of my knowledge.

Signature: _____

Printed Name: Robert

Company Name: LA CO Waterworks

Today's Date: _____

WR Form 502 (11 80)

1981

2004

RECORDATION NO: 192557

CUSTOMER NO: 2228

OWNER'S DESIGNATION OF WELL: NO 17

If any of the above information is inaccurate or missing, please correct. Notify this office if ownership or address changes occur during the coming year.

Owner of land on which well or point of diversion is located, and is extracting/diverting water.

☐ Lessee of land on which well or point of diversion is located, and is extracting/diverting water.

☐ Other: Please explain:

70487
acre-feet

Agricultural

Domestic or Municipal

Other: ☐

☐ Close this file. (Files may be reopened at any time - no fee required.)

☐ Record my water use. (Water use may be recorded even if it is less than minimum filing amounts - fee required.)

Company Name: 1111 E. 13th St. #100

Today's Date:

2032

Today's Date:

Today's Date:

W-9 Form 502 (11-80)

HEADLINE: Notices must be postmarked no later than June 30, 1982, in order to be recorded.

OWNER OF RECORD:

LA C3 WATERWORKS DIST NO 4
550 S VERMONT AVENUE, 2ND FLOOR
LOS ANGELES CA 90020

RECORDATION NO: 192558

CUSTOMER NO: 2228

TELEPHONE NUMBER:
(213) 738-2564

OWNER'S DESIGNATION OF WELL: VO 18

STATE WELL NO: T07N/R12W-03W SBB&M

If any of the above information is inaccurate or missing, please correct. Notify this office if ownership or address changes occur during the coming year.

1. OWNERSHIP. Person listed above is:

- ☒ Owner of land on which well or point of diversion is located, and is extracting/diverting water.
☐ Lessee of land on which well or point of diversion is located, and is extracting/diverting water.
☐ Owner of land, but lessee is extracting/diverting water.
☐ Other: Please explain: _____

2. AMOUNT OF WATER EXTRACTED/DIVERTED DURING CALENDAR YEAR

- Method of Measurement Type of Water Use
- ☒ Water Meter ☐ Agricultural
☐ Power Meter ☒ Domestic or Municipal
☐ Nonmetered or Estimated (Tables I and II on reverse side may be used to estimate agricultural pumpage.) ☐ Other: _____

991.38
acre-feet

If amount of water extracted/diverted during calendar year is less than 10 acre-feet for this well/surface diversion or less than 25 acre-feet for all wells, please check box below:

- ☐ Close this file. (Files may be reopened at any time - no fee required.)
☐ Do not record my water use but keep my name on mailing list. (No fee required.)
☐ Record my water use. (Water use may be recorded even if it is less than minimum filing amounts - fee required.)

3. SUPPLEMENTAL INFORMATION. Please list any changes in your project since last year (new pump, new land irrigation, new method of irrigation, etc.) or any other comments.

4. CERTIFICATION AND SIGNATURE. I certify under penalty of perjury that the foregoing statements are true and correct, to the best of my knowledge.

Signature: _____

Printed Name: _____

Company Name: _____

Today's Date: _____

should indicate your recordation number(s) and be made payable to: STATE WATER RESOURCES CONTROL BOARD. Do not send cash.

DEADLINE: Notices must be postmarked no later than June 30, 1982, in order to be recorded.

OWNER OF RECORD:

LA CO WATERWORKS DIST NO 4
550 S VERMONT AVENUE, 2ND FLOOR
LOS ANGELES CA 90020

RECORDATION NO: 192730

CUSTOMER NO: 2228

TELEPHONE NUMBER:
(213) 738-2564

OWNER'S DESIGNATION OF WELL: NO 19

STATE WELL NO: T07M/R12X-27H SBB&M

If any of the above information is inaccurate or missing, please correct. Notify this office if ownership or address changes occur during the coming year.

1. OWNERSHIP. Person listed above is:

- ☒ Owner of land on which well or point of diversion is located, and is extracting/diverting water.
☐ Lessee of land on which well or point of diversion is located, and is extracting/diverting water.
☐ Owner of land, but lessee is extracting/diverting water.
☐ Other: Please explain: _____

2. AMOUNT OF WATER EXTRACTED/DIVERTED DURING CALENDAR YEAR

Method of Measurement

- ☒ Water Meter
☐ Power Meter
☐ Nonmetered or Estimated (Tables I and II on reverse side may be used to estimate agricultural pumpage.)
☐ Other: _____

Type of Water Use

- ☐ Agricultural
☒ Domestic or Municipal
☐ Other: _____

259.83

acre-feet

If amount of water extracted/diverted during calendar year is less than 10 acre-feet for this well/surface diversion or less than 25 acre-feet for all wells, please check box below:

- ☐ Close this file. (Files may be reopened at any time - no fee required.)
☐ Do not record my water use but keep my name on mailing list. (No fee required.)
☐ Record my water use. (Water use may be recorded even if it is less than minimum filing amounts - fee required.)

3. SUPPLEMENTAL INFORMATION. Please list any changes in your project since last year (new pump, new land irrigation, new method of irrigation, etc.) or any other comments.

4. CERTIFICATION AND SIGNATURE: I certify under penalty of perjury that the foregoing statements are true and correct, to the best of my knowledge.

Signature: _____

Printed Name: ASB&M

Company Name: _____

Today's Date: _____

should indicate your recordation number(s) and be made payable to: STATE WATER RESOURCES CONTROL BOARD. Do not send cash.

DEADLINE: Notices must be postmarked no later than June 30, 1982, in order to be recorded.

OWNER OF RECORD:

LA CO WATERWORKS DIST NO 4
550 S VERMONT AVENUE, 2ND FLOOR
LOS ANGELES CA 90020

RECORDATION NO: 192731

CUSTOMER NO: 2228

TELEPHONE NUMBER:
(213) 738-2564

OWNER'S DESIGNATION OF WELL: NO 20

STATE WELL NO: T07N/R12J-09N S38&M

If any of the above information is inaccurate or missing, please correct. Notify this office if ownership or address changes occur during the coming year.

1. OWNERSHIP. Person listed above is:

- ☒ Owner of land on which well or point of diversion is located, and is extracting/diverting water.
☐ Lessee of land on which well or point of diversion is located, and is extracting/diverting water.
☐ Owner of land, but lessee is extracting/diverting water.
☐ Other: Please explain: _____

2. AMOUNT OF WATER EXTRACTED/DIVERTED DURING CALENDAR YEAR

- | Method of Measurement | Type of Water Use |
|--|---|
| <input checked="" type="checkbox"/> Water Meter | <input type="checkbox"/> Agricultural |
| <input type="checkbox"/> Power Meter | <input checked="" type="checkbox"/> Domestic or Municipal |
| <input type="checkbox"/> Nonmetered or Estimated (Tables I and II on reverse side may be used to estimate agricultural pumpage.) | <input type="checkbox"/> Other: _____ |

→ 95.04 acre-feet

If amount of water extracted/diverted during calendar year is less than 10 acre-feet for this well/surface diversion or less than 25 acre-feet for all wells, please check box below:

- ☐ Close this file. (Files may be reopened at any time - no fee required.)
☐ Do not record my water use but keep my name on mailing list. (No fee required.)
☐ Record my water use. (Water use may be recorded even if it is less than minimum filing amounts - fee required.)

3. SUPPLEMENTAL INFORMATION. Please list any changes in Your project since last year (new pump, new land irrigation, new method of irrigation, etc.) or any other comments.

4. CERTIFICATION AND SIGNATURE: I certify under penalty of perjury that the foregoing statements are true and correct, to the best of my knowledge.

Signature: _____

Company Name: _____

Printed Name: _____

Today's Date: _____

DEADLINE: Notices must be postmarked no later than June 30, 1982, in order to be recorded.

OWNER OF RECORD:

RECORDATION NO: 192942

LA CO WATERWORKS DIST NO 4
550 S VERMONT AVENUE, 2ND FLOOR
LOS ANGELES CA 90020

CUSTOMER NO: 2228

TELEPHONE NUMBER:
(213) 739-2564

OWNER'S DESIGNATION OF WELL: WELL NO 22

STATE WELL NO: T07N/R133J-24N SBB&N

If any of the above information is inaccurate or missing, please correct. Notify this office if ownership or address changes occur during the coming year.

1. **OWNERSHIP** Person listed above is:

☒ Owner of land on which well or point of diversion is located, and is extracting/diverting water.

☐ Lessee of land on which well or point of diversion is located, and is extracting/diverting water.

☐ Owner of land, but lessee is extracting/diverting water.

☐ Other: Please explain: _____

2. **AMOUNT OF WATER EXTRACTED/DIVERTED DURING CALENDAR YEAR**

Method of Measurement

Type of Water Use

☒ Water Meter

☐ Agricultural

☐ Power Meter

☒ Domestic or Municipal

☐ Nonmetered or Estimated (Tables I and II on reverse side may be used to estimate agricultural pumpage.)

☐ Other: _____

41.82
acre-feet

If amount of water extracted/diverted during calendar year is less than 10 acre-feet for this well/surface diversion or less than 25 acre-feet for all wells, please check box below:

☐ Close this file. (Files may be reopened at any time - no fee required.)

☐ Do not record my water use but keep my name on mailing list. (No fee required.)

☐ Record my water use. (Water use may be recorded even if it is less than minimum filing amounts - fee required.)

3. **SUPPLEMENTAL INFORMATION** Please list any changes in your project since last year (new pump, new land irrigation, new method of irrigation, etc.) or any other comments.

4. **CERTIFICATION AND SIGNATURE:** I certify under penalty of perjury that the foregoing statements are true and correct, to the best of my knowledge.

Signature: _____

Company Name: _____

Printed Name: _____

Today's Date: _____

DEADLINE: Notices must be postmarked no later than June 30, 1982, in order to be recorded.

OWNER OF RECORD:

LA CO WATERWORKS DIST NO 4
550 S VERMONT AVENUE, 2ND FLOOR
LOS ANGELES CA 90020

RECORDATION NO: 192945

CUSTOMER NO: 2228

TELEPHONE NUMBER:
(213) 738-2564

OWNER'S DESIGNATION OF WELL: WELL NO 25

STATE WELL NO: T37N/R12J-21C S38&M

If any of the above information is inaccurate or missing, please correct. Notify this office if ownership or address changes occur during the coming year.

1. OWNERSHIP. Person listed above is:

☒ Owner of land on which well or point of diversion is located, and is extracting/diverting water.

☐ Lessee of land on which well or point of diversion is located, and is extracting/diverting water.

☐ Owner of land, but lessee is extracting/diverting water.

☐ Other. Please explain: _____

2. AMOUNT OF WATER EXTRACTED/DIVERTED DURING CALENDAR YEAR

Method of Measurement

☒ Water Meter

☐ Power Meter

☐ Nonmetered or Estimated (Tables I and II on reverse side may be used to estimate agricultural pumpage.)

Type of Water Use

☐ Agricultural

☒ Domestic or Municipal

☐ Other: _____

427.04 acre-feet

If amount of water extracted/diverted during calendar year is less than 10 acre-feet for this well/surface diversion or less than 25 acre-feet for all wells, please check box below:

☐ Close this file. (Files may be reopened at any time - no fee required.)

☐ Do not record my water use but keep my name on mailing list. (No fee required.)

☐ Record my water use. (Water use may be recorded even if it is less than minimum filing amounts - fee required.)

3. SUPPLEMENTAL INFORMATION. Please list any changes in your project since last year (new pump, new land irrigation, new method of irrigation, etc.) or any other comments.

4. CERTIFICATION AND SIGNATURE. I certify under penalty of perjury that the foregoing statements are true and correct, to the best of my knowledge.

Signature: _____

Printed Name: _____

Company Name: _____

Today's Date: _____

Should indicate your recordation number(s) and be made payable to: STATE WATER RESOURCES CONTROL BOARD. Do not send cash.

DEADLINE: Notices must be postmarked no later than June 30, 1982, in order to be recorded.

OWNER OF RECORD:

LA CO WATERWORKS DIST NO 4
550 S VERMONT AVENUE, 2ND FLOOR
LOS ANGELES CA 90020

RECORDATION NO: 193045

CUSTOMER NO: 2228

TELEPHONE NUMBER:
(213) 738-2564

OWNER'S DESIGNATION OF WELL: NO 26

STATE WELL NO: T07N/R12W-15R S38&M

If any of the above information is inaccurate or missing, please correct. Notify this office if ownership or address changes occur during the coming year.

1. OWNERSHIP. Person listed above is:

- ☒ Owner of land on which well or point of diversion is located, and is extracting/diverting water.
☐ Lessee of land on which well or point of diversion is located, and is extracting/diverting water.
☐ Owner of land, but lessee is extracting/diverting water.
☐ Other: Please explain: _____

2. AMOUNT OF WATER EXTRACTED/DIVERTED DURING CALENDAR YEAR

Method of Measurement

- ☒ Water Meter
☐ Power Meter
☐ Nonmetered or Estimated (Tables I and II on reverse side may be used to estimate agricultural pumpage.)

Type of Water Use

- ☐ Agricultural
☒ Domestic or Municipal
☐ Other: _____

354,715

acre-feet

If amount of water extracted/diverted during calendar year is less than 10 acre-feet for this well/surface diversion or less than 25 acre-feet for all wells, please check box below:

- ☐ Close this file. (Files may be reopened at any time - no fee required.)
☐ Do not record my water use but keep my name on mailing list. (No fee required.)
☐ Record my water use. (Water use may be recorded even if it is less than minimum filing amounts - fee required.)

3. SUPPLEMENTAL INFORMATION. Please list any changes in your project since last year (new pump, new land irrigation, new method of irrigation, etc.) or any other comments.

4. CERTIFICATION AND SIGNATURE. I certify under penalty of perjury that the foregoing statements are true and correct, to the best of my knowledge.

Signature: _____

Printed Name: _____

Company Name: _____

Today's Date: _____

should indicate your recordation number(s) and be made payable to: STATE WATER RESOURCES CONTROL BOARD. Do not send cash.

DEADLINE: Notices must be postmarked no later than June 30, 1982, in order to be recorded.

OWNER OF RECORD:

LA CO WATERWORKS DIST NO 4
550 S VERMONT AVENUE, 2ND FLOOR
LOS ANGELES CA 90020

RECORDATION NO: 193046

CUSTOMER NO: 2228

TELEPHONE NUMBER:
(213) 738-2564

OWNER'S DESIGNATION OF WELL: NO 27

STATE WELL NO: T07N/R12N-24N S853M

If any of the above information is inaccurate or missing, please correct. Notify this office if ownership or address changes occur during the coming year.

1. OWNERSHIP. Person listed above is:

☒ Owner of land on which well or point of diversion is located, and is extracting/diverting water.

☐ Lessee of land on which well or point of diversion is located, and is extracting/diverting water.

☐ Owner of land, but lessee is extracting/diverting water.

☐ Other: Please explain: _____

2. AMOUNT OF WATER EXTRACTED/DIVERTED DURING CALENDAR YEAR

Method of Measurement

☒ Water Meter

☐ Power Meter

☐ Nonmetered or Estimated (Tables I and II on reverse side may be used to estimate agricultural pumpage.)

Type of Water Use

☐ Agricultural

☒ Domestic or Municipal

☐ Other: _____

1300,410

acre-feet

If amount of water extracted/diverted during calendar year is less than 10 acre-feet for this well/surface diversion or less than 25 acre-feet for all wells, please check box below:

☐ Close this file. (Files may be reopened at any time - no fee required.)

☐ Do not record my water use but keep my name on mailing list. (No fee required.)

☐ Record my water use. (Water use may be recorded even if it is less than minimum filing amounts - fee required.)

3. SUPPLEMENTAL INFORMATION. Please list any changes in your project since last year (new pump, new land irrigation, new method of irrigation, etc.) or any other comments.

4. CERTIFICATION AND SIGNATURE: I certify under penalty of perjury that the foregoing statements are true and correct, to the best of my knowledge.

Signature: _____

Printed Name: KEP O

Company Name: _____

Today's Date: _____

REGULATORY FILING OF _____ IS REQUIRED FOR EACH ANNUAL RECORDATION NOTICE. CHECK OR MONEY
should indicate your recordation number(s) and be made payable to: STATE WATER RESOURCES CONTROL BOARD. Do not send cash

4 DEADLINE: Notices must be postmarked no later than June 30, 1982, in order to be recorded.

OWNER OF RECORD:

RECORDATION NO: 135047

LA CO WATERWORKS DIST NO 4
550 S VERMONT AVENUE, 2ND FLOOR
LOS ANGELES CA 90020

CUSTOMER NO: 2222

TELEPHONE NUMBER:
(213) 738-2564

OWNER'S DESIGNATION OF WELL: NO 29

STATE WELL NO: T07N/R12E-29F S35&M

If any of the above information is inaccurate or missing, please correct. Notify this office if ownership or address changes occur during coming year.

1. OWNERSHIP. Person listed above is:

- ☐ Owner of land on which well or point of diversion is located, and is extracting/diverting water.
☐ Lessee of land on which well or point of diversion is located, and is extracting/diverting water.
☐ Owner of land, but lessee is extracting/diverting water.
☐ Other: Please explain: _____

2. AMOUNT OF WATER EXTRACTED/DIVERTED DURING CALENDAR YEAR

Method of Measurement

Type of Water Use

☐ Water Meter

☐ Agricultural

☐ Power Meter

☐ Domestic or Municipal

☐ Nonmetered or Estimated (Tables I and II on reverse side may be used to estimate agricultural pumpage.)

☐ Other: _____

acre-ft

If amount of water extracted/diverted during calendar year is less than 10 acre-feet for this well/surface diversion or less than 25 acre for all wells, please check box below:

- ☐ Close this file. (Files may be reopened at any time - no fee required.)
☐ Do not record my water use but keep my name on mailing list. (No fee required.)
☐ Record my water use. (Water use may be recorded even if it is less than minimum filing amounts - fee required.)

3. SUPPLEMENTAL INFORMATION. Please list any changes in your project since last year (new pump, new land irrigation method of irrigation, etc.) or any other comments.

4. CERTIFICATION AND SIGNATURE: I certify under penalty of perjury that the foregoing statements are true and correct to the best of my knowledge.

Signature: _____

Company Name: _____

Printed Name: _____

Today's Date: _____

DEADLINE: Notices must be postmarked no later than June 30, 1982, in order to be recorded.

OWNER OF RECORD:

LA CO WATERWORKS DIST NO 4
350 S VERMONT AVENUE, 2ND FLOOR
LOS ANGELES CA 90020

RECORDATION NO: 193048

CUSTOMER NO: 2228

TELEPHONE NUMBER:
(213) 738-2564

OWNER'S DESIGNATION OF WELL: NO 29

STATE WELL NO: T07N/R12W-34N S88&W

If any of the above information is inaccurate or missing, please correct. Notify this office if ownership or address changes occur during the coming year.

1. OWNERSHIP. Person listed above is:

- ☒ Owner of land on which well or point of diversion is located, and is extracting/diverting water.
☐ Lessee of land on which well or point of diversion is located, and is extracting/diverting water.
☐ Owner of land, but lessee is extracting/diverting water.
☐ Other: Please explain: _____

2. AMOUNT OF WATER EXTRACTED/DIVERTED DURING CALENDAR YEAR

Method of Measurement

☒ Water Meter

☐ Power Meter

☐ Nonmetered or Estimated (Tables I and II on reverse side may be used to estimate agricultural pumpage.)

Type of Water Use

☐ Agricultural

☒ Domestic or Municipal

☐ Other: _____

170.78
acre-feet

If amount of water extracted/diverted during calendar year is less than 10 acre-feet for this well/surface diversion or less than 25 acre-feet for all wells, please check box below:

- ☐ Close this file. (Files may be reopened at any time - no fee required.)
☐ Do not record my water use but keep my name on mailing list. (No fee required.)
☐ Record my water use. (Water use may be recorded even if it is less than minimum filing amounts - fee required.)

3. SUPPLEMENTAL INFORMATION. Please list any changes in your project since last year (new pump, new land irrigation, new method of irrigation, etc.) or any other comments.

4. CERTIFICATION AND SIGNATURE: I certify under penalty of perjury that the foregoing statements are true and correct, to the best of my knowledge.

Signature: _____

Printed Name: _____

Company Name: LA CO WATERWORKS

Today's Date: _____

RECORDED FEES: A filing fee of _____ should indicate your recordation number(s) and be made payable to: STATE WATER RESOURCES CONTROL BOARD. Do not send cash.

DEADLINE: Notices must be postmarked no later than June 30, 1982, in order to be recorded.

OWNER OF RECORD:

RECORDATION NO: 193105

LA CO WATERWORKS DIST NO 4
353 S VERMONT AVENUE, 2ND FLOOR
LOS ANGELES CA 90020

CUSTOMER NO: 2228

TELEPHONE NUMBER:
(213) 738-2564

OWNER'S DESIGNATION OF WELL: NO 30

STATE WELL NO: T07N/R12A-34 SBB&H

If any of the above information is inaccurate or missing, please correct. Notify this office if ownership or address changes occur during the coming year.

1. OWNERSHIP. Person listed above is:

☒ Owner of land on which well or point of diversion is located, and is extracting/diverting water.

☐ Lessee of land on which well or point of diversion is located, and is extracting/diverting water.

☐ Owner of land, but lessee is extracting/diverting water.

☐ Other: Please explain: _____

2. AMOUNT OF WATER EXTRACTED/DIVERTED DURING CALENDAR YEAR

Method of Measurement

☒ Water Meter

☐ Power Meter

☐ Nonmetered or Estimated (Tables I and II on reverse side may be used to estimate agricultural pumpage.)

Type of Water Use

☐ Agricultural

☒ Domestic or Municipal

☐ Other: _____

65,82

acre-feet

If amount of water extracted/diverted during calendar year is less than 10 acre-feet for this well/surface diversion or less than 25 acre-feet for all wells, please check box below:

☐ Close this file. (Files may be reopened at any time - no fee required.)

☐ Do not record my water use but keep my name on mailing list. (No fee required.)

☐ Record my water use. (Water use may be recorded even if it is less than minimum filing amounts - fee required.)

3. SUPPLEMENTAL INFORMATION. Please list any changes in your project since last year (new pump, new land irrigation, new method of irrigation, etc.) or any other comments.

4. CERTIFICATION AND SIGNATURE: I certify under penalty of perjury that the foregoing statements are true and correct, to the best of my knowledge.

Signature: _____

Company Name: _____

Printed Name: _____

Today's Date: _____

should indicate your recordation number(s) and be made payable to: STATE WATER RESOURCES CONTROL BOARD. Do not send cash.

DEADLINE: Notices must be postmarked no later than June 30, 1982, in order to be recorded.

GANER OF RECORD:

RECORDATION NO: 193105

LA CD WATERWORKS DIST NO 4
350 S VERMONT AVENUE, 2ND FLOOR
LOS ANGELES CA 90020

CUSTOMER NO: 2228

TELEPHONE NUMBER:
(213) 738-2564

OWNER'S DESIGNATION OF WELL: NO 31

STATE WELL NO: T07N/R12W-26, S38&H

If any of the above information is inaccurate or missing, please correct. Notify this office if ownership or address changes occur during the coming year.

1. OWNERSHIP. Person listed above is:

☒ Owner of land on which well or point of diversion is located, and is extracting/diverting water.

☐ Lessee of land on which well or point of diversion is located, and is extracting/diverting water.

☐ Owner of land, but lessee is extracting/diverting water.

☐ Other: Please explain: _____

2. AMOUNT OF WATER EXTRACTED/DIVERTED DURING CALENDAR YEAR →

Method of Measurement

☒ Water Meter

☐ Power Meter

☐ Nonmetered or Estimated (Tables I and II on reverse side may be used to estimate agricultural pumpage.)

Type of Water Use

☐ Agricultural

☒ Domestic or Municipal

☐ Other: _____

0	acre-feet
---	-----------

If amount of water extracted/diverted during calendar year is less than 10 acre-feet for this well/surface diversion or less than 25 acre-feet for all wells, please check box below:

☐ Close this file. (Files may be reopened at any time - no fee required.)

☐ Do not record my water use but keep my name on mailing list. (No fee required.)

☒ Record my water use. (Water use may be recorded even if it is less than minimum filing amounts - fee required.)

3. SUPPLEMENTAL INFORMATION. Please list any changes in your project since last year (new pump, new land irrigation, new method of irrigation, etc.) or any other comments.

4. CERTIFICATION AND SIGNATURE: I certify under penalty of perjury that the foregoing statements are true and correct, to the best of my knowledge.

Signature: _____

Company Name: _____

Printed Name: Mr. R. D. Davidson

Today's Date: _____

should indicate your recordation number(s) and be made payable to: STATE WATER RESOURCES CONTROL BOARD. Do not send cash.

DEADLINE: Notices must be postmarked no later than June 30, 1982, in order to be recorded.

OWNER OF RECORD:

LA CO WATERWORKS DIST NO 4
350 S VERMONT AVENUE, 2ND FLOOR
LOS ANGELES CA 90020

RECORDATION NO: 193107

CUSTOMER NO: 2228

TELEPHONE NUMBER:
(213) 738-2564

OWNER'S DESIGNATION OF WELL: NO 32

STATE WELL NO: T07N/R12W-27 SBB&M

If any of the above information is inaccurate or missing, please correct. Notify this office if ownership or address changes occur during the coming year.

1. OWNERSHIP. Person listed above is:

☒ Owner of land on which well or point of diversion is located, and is extracting/diverting water.

☐ Lessee of land on which well or point of diversion is located, and is extracting/diverting water.

☐ Owner of land, but lessee is extracting/diverting water.

☐ Other: Please explain: _____

2. AMOUNT OF WATER EXTRACTED/DIVERTED DURING CALENDAR YEAR

Method of Measurement

☒ Water Meter

☐ Power Meter

☐ Nonmetered or Estimated (Tables I and II on reverse side may be used to estimate agricultural pumpage.)

Type of Water Use

☐ Agricultural

☒ Domestic or Municipal

☐ Other: _____

→ 504,860 acre-feet

If amount of water extracted/diverted during calendar year is less than 10 acre-feet for this well/surface diversion or less than 25 acre-feet for all wells, please check box below:

☐ Close this file. (Files may be reopened at any time - no fee required.)

☐ Do not record my water use but keep my name on mailing list. (No fee required.)

☐ Record my water use. (Water use may be recorded even if it is less than minimum filing amounts - fee required.)

3. SUPPLEMENTAL INFORMATION. Please list any changes in your project since last year (new pump, new land irrigation, new method of irrigation, etc.) or any other comments.

4. CERTIFICATION AND SIGNATURE: I certify under penalty of perjury that the foregoing statements are true and correct, to the best of my knowledge.

Signature: _____

Company Name: LA CO WATERWORKS DIST NO 4

Printed Name: W. A. Johnson

Today's Date: _____

DEADLINE: Notices must be postmarked no later than June 30, 1982, in order to be recorded.

OWNER OF RECORD:

LA CO WATERWORKS DIST NO. 4
550 S VERMONT AVENUE, 2ND FLOOR
LOS ANGELES CA 90020

RECORDATION NO: 193108

CUSTOMER NO: 2228

TELEPHONE NUMBER:
(213) 738-2564

OWNER'S DESIGNATION OF WELL: NO 33

STATE WELL NO: T07N/R12W-27 SBB&H

If any of the above information is inaccurate or missing, please correct. Notify this office if ownership or address changes occur during the coming year.

1. OWNERSHIP. Person listed above is:

- ☒ Owner of land on which well or point of diversion is located, and is extracting/diverting water.
☐ Lessee of land on which well or point of diversion is located, and is extracting/diverting water.
☐ Owner of land, but lessee is extracting/diverting water.
☐ Other: Please explain: _____

2. AMOUNT OF WATER EXTRACTED/DIVERTED DURING CALENDAR YEAR

Method of Measurement

- ☒ Water Meter
☐ Power Meter
☐ Nonmetered or Estimated (Tables I and II on reverse side may be used to estimate agricultural pumpage.)
☐ Agricultural
☒ Domestic or Municipal
☐ Other: _____

384.23

acre-feet

If amount of water extracted/diverted during calendar year is less than 10 acre-feet for this well/surface diversion or less than 25 acre-feet for all wells, please check box below:

- ☐ Close this file. (Files may be reopened at any time - no fee required.)
☐ Do not record my water use but keep my name on mailing list. (No fee required.)
☐ Record my water use. (Water use may be recorded even if it is less than minimum filing amounts - fee required.)

3. SUPPLEMENTAL INFORMATION. Please list any changes in your project since last year (new pump, new land irrigation, new method of irrigation, etc.) or any other comments.

4. CERTIFICATION AND SIGNATURE: I certify under penalty of perjury that the foregoing statements are true and correct, to the best of my knowledge.

Signature: _____

Company Name: _____

Printed Name: _____

Today's Date: _____

REQUIRED FEES: A filing fee of **\$5.00** is required for each Annual Recordation Notice. Check or money order should indicate your recordation number(s) and be made payable to: STATE WATER RESOURCES CONTROL BOARD. Do not send cash.

DEADLINE: Notices must be postmarked no later than June 30, 1982, in order to be recorded.

OWNER OF RECORD:

LA CO WATERWORKS DIST NO 4
550 S VERMONT AVENUE, 2ND FLOOR
LOS ANGELES CA 90020

RECORDATION NO: 193109

CUSTOMER NO: 2228

TELEPHONE NUMBER:
(213) 738-2564

OWNER'S DESIGNATION OF WELL: NO 34

STATE WELL NO: T07N/R124-27 SBB&M

If any of the above information is inaccurate or missing, please correct. Notify this office if ownership or address changes occur during the coming year.

1. **OWNERSHIP.** Person listed above is:

☒ Owner of land on which well or point of diversion is located, and is extracting/diverting water.

☐ Lessee of land on which well or point of diversion is located, and is extracting/diverting water.

☐ Owner of land, but lessee is extracting/diverting water.

☐ Other: Please explain: _____

2. **AMOUNT OF WATER EXTRACTED/DIVERTED DURING CALENDAR YEAR**

Method of Measurement

Type of Water Use

413.03

acre-feet

☒ Water Meter

☐ Agricultural

☐ Power Meter

☒ Domestic or Municipal

☐ Nonmetered or Estimated (Tables I and II on reverse side may be used to estimate agricultural pumpage.)

☐ Other: _____

If amount of water extracted/diverted during calendar year is less than 10 acre-feet for this well/surface diversion or less than 25 acre-feet for all wells, please check box below:

☐ Close this file. (Files may be reopened at any time - no fee required.)

☐ Do not record my water use but keep my name on mailing list. (No fee required.)

☐ Record my water use. (Water use may be recorded even if it is less than minimum filing amounts - fee required.)

3. **SUPPLEMENTAL INFORMATION.** Please list any changes in your project since last year (new pump, new land irrigation, new method of irrigation, etc.) or any other comments.

4. **CERTIFICATION AND SIGNATURE.** I certify under penalty of perjury that the foregoing statements are true and correct, to the best of my knowledge.

Signature: _____

Company Name: _____

Alto Water Co. Inc.

REQUIRED FEES: A filing fee of \$5.00 is required for each Annual Recordation Notice. Check or money order should indicate your recordation number(s) and be made payable to: STATE WATER RESOURCES CONTROL BOARD. Do not send cash.

DEADLINE: Notices must be postmarked no later than June 30, 1982, in order to be recorded.

OWNER OF RECORD:

LA CO MATRONS DIST NO 4
550 S VERMONT AVENUE, 2ND FLOOR
LOS ANGELES CA 90020

RECORDATION NO: 193160

CUSTOMER NO: 2228

TELEPHONE NUMBER:
(213) 738-2554

OWNER'S DESIGNATION OF WELL: NO 36

STATE WELL NO: T07N/R12W-09M SBB&H

If any of the above information is inaccurate or missing, please correct. Notify this office if ownership or address changes occur during the coming year.

1. OWNERSHIP. Person listed above is:

☒ Owner of land on which well or point of diversion is located, and is extracting/diverting water.

☐ Lessee of land on which well or point of diversion is located, and is extracting/diverting water.

☐ Owner of land, but lessee is extracting/diverting water.

☐ Other: Please explain: _____

2. AMOUNT OF WATER EXTRACTED/DIVERTED DURING CALENDAR YEAR

Method of Measurement

☒ Water Meter

☐ Power Meter

☐ Nonmetered or Estimated (Tables I and II on reverse side may be used to estimate agricultural pumpage.)

Type of Water Use

☐ Agricultural

☒ Domestic or Municipal

☐ Other: _____

611.68 acre-feet

If amount of water extracted/diverted during calendar year is less than 10 acre-feet for this well/surface diversion or less than 25 acre-feet for all wells, please check box below:

☐ Close this file. (Files may be reopened at any time - no fee required.)

☐ Do not record my water use but keep my name on mailing list. (No fee required.)

☐ Record my water use. (Water use may be recorded even if it is less than minimum filing amounts - fee required.)

3. SUPPLEMENTAL INFORMATION. Please list any changes in your project since last year (new pump, new land irrigation, new method of irrigation, etc.) or any other comments.

4. CERTIFICATION AND SIGNATURE: I certify under penalty of perjury that the foregoing statements are true and correct, to the best of my knowledge.

Signature: _____

Company Name: _____

Printed Name: _____

Today's Date: _____

could indicate your recordation number(s) and be made payable to: STATE OF CALIFORNIA
DEADLINE: Notices must be postmarked no later than June 30, 1982, in order to be recorded.

OWNER OF RECORD:

LA CO WATERWORKS DIST NO 4
550 S VERMONT AVENUE, 2ND FLOOR
LOS ANGELES CA 90020

RECORDATION NO: 193161

CUSTOMER NO: 2228

TELEPHONE NUMBER:
(213) 738-2564

OWNER'S DESIGNATION OF WELL: NO 37

STATE WELL NO: T97M/R12J-308 SB88M

If any of the above information is inaccurate or missing, please correct. Notify this office if ownership or address changes occur during the coming year.

1. OWNERSHIP. Person listed above is:

☒ Owner of land on which well or point of diversion is located, and is extracting/diverting water.

☐ Lessee of land on which well or point of diversion is located, and is extracting/diverting water.

☐ Owner of land, but lessee is extracting/diverting water.

☐ Other: Please explain: _____

2. AMOUNT OF WATER EXTRACTED/DIVERTED DURING CALENDAR YEAR

Method of Measurement

☒ Metered
Water Meter

☐ Power Meter

☐ Nonmetered or Estimated (Tables I and II on reverse side may be used to estimate agricultural pumpage.)

Type of Water Use

☐ Agricultural

☒ Domestic or Municipal

☐ Other: _____

515.53

acre-feet

If amount of water extracted/diverted during calendar year is less than 10 acre-feet for this well/surface diversion or less than 25 acre-feet for all wells, please check box below:

☐ Close this file. (Files may be reopened at any time - no fee required.)

☐ Do not record my water use but keep my name on mailing list. (No fee required.)

☐ Record my water use. (Water use may be recorded even if it is less than minimum filing amounts - fee required.)

3. SUPPLEMENTAL INFORMATION. Please list any changes in your project since last year (new pump, new land irrigation, new method of irrigation, etc.) or any other comments.

4. CERTIFICATION AND SIGNATURE: I certify under penalty of perjury that the foregoing statements are true and correct, to the best of my knowledge.

Signature: _____

Company Name: _____

Printed Name: _____

Today's Date: _____

REQUIRED FEE: A filing fee of _____ is required for each Annual Recordation Notice. Check or money order should indicate your recordation number(s) and be made payable to: STATE WATER RESOURCES CONTROL BOARD. Do not send cash.

DEADLINE: Notices must be postmarked no later than June 30, 1982, in order to be recorded.

OWNER OF RECORD:

A C3 WATERMARKS DIST NO 4
550 S VERMONT AVENUE, 2ND FLOOR
LOS ANGELES CA 90020

RECORDATION NO: 193162

CUSTOMER NO: 2228

TELEPHONE NUMBER:
(213) 738-2564

OWNER'S DESIGNATION OF WELL: NO 38

STATE WELL NO: T07N/R12W-21F SBB&N

If any of the above information is inaccurate or missing, please correct. Notify this office if ownership or address changes occur during the coming year.

1. **OWNERSHIP.** Person listed above is:

☒ Owner of land on which well or point of diversion is located, and is extracting/diverting water.

☐ Lessee of land on which well or point of diversion is located, and is extracting/diverting water.

☐ Owner of land, but lessee is extracting/diverting water.

☐ Other: Please explain: _____

2. **AMOUNT OF WATER EXTRACTED/DIVERTED DURING CALENDAR YEAR**

Method of Measurement

☒ Water Meter

☐ Power Meter

☐ Nonmetered or Estimated (Tables I and II on reverse side may be used to estimate agricultural pumpage.)

Type of Water Use

☐ Agricultural

☒ Domestic or Municipal

☐ Other: _____

507.23

acre-feet

If amount of water extracted/diverted during calendar year is less than 10 acre-feet for this well/surface diversion or less than 25 acre-feet for all wells, please check box below:

☐ Close this file. (Files may be reopened at any time - no fee required.)

☐ Do not record my water use but keep my name on mailing list. (No fee required.)

☐ Record my water use. (Water use may be recorded even if it is less than minimum filing amounts - fee required.)

3. **SUPPLEMENTAL INFORMATION.** Please list any changes in your project since last year (new pump, new land irrigation, new method of irrigation, etc.) or any other comments.

4. **CERTIFICATION AND SIGNATURE:** I certify under penalty of perjury that the foregoing statements are true and correct, to the best of my knowledge.

Signature: _____

Printed Name: LEON D. WILSON

Company Name: _____

Today's Date: _____

should indicate your recordation number(s) and be made payable to: STATE WATER RESOURCES CONTROL BOARD. Do not send cash.

DEADLINE: Notices must be postmarked no later than June 30, 1982, in order to be recorded.

OWNER OF RECORD:

RECORDATION NO: 192727

LA C3 WATERWORKS DIST NO 24
550 S VERMONT AVENUE, 2ND FLOOR
LOS ANGELES CA 90020

CUSTOMER NO: 2239

TELEPHONE NUMBER:
(213) 738-2564

OWNER'S DESIGNATION OF WELL: NO 4

STATE WELL NO: T05N/R10W-10E S38&M

If any of the above information is inaccurate or missing, please correct. Notify this office if ownership or address changes occur during the coming year.

1. OWNERSHIP. Person listed above is:

☒ Owner of land on which well or point of diversion is located, and is extracting/diverting water.

☐ Lessee of land on which well or point of diversion is located, and is extracting/diverting water.

☐ Owner of land, but lessee is extracting/diverting water.

☐ Other: Please explain: _____

2. AMOUNT OF WATER EXTRACTED/DIVERTED DURING CALENDAR YEAR

Method of Measurement

☒ Water Meter

☐ Power Meter

☐ Nonmetered or Estimated (Tables I and II on reverse side may be used to estimate agricultural pumpage.)

Type of Water Use

☐ Agricultural

☒ Domestic or Municipal

☐ Other: _____

9313
acre-feet

If amount of water extracted/diverted during calendar year is less than 10 acre-feet for this well/surface diversion or less than 25 acre-feet for all wells, please check box below:

☐ Close this file. (Files may be reopened at any time - no fee required.)

☐ Do not record my water use but keep my name on mailing list. (No fee required.)

☒ Record my water use. (Water use may be recorded even if it is less than minimum filing amounts - fee required.)

3. SUPPLEMENTAL INFORMATION. Please list any changes in your project since last year (new pump, new land irrigation, new method of irrigation, etc.) or any other comments.

4. CERTIFICATION AND SIGNATURE. I certify under penalty of perjury that the foregoing statements are true and correct, to the best of my knowledge.

Signature: _____

Printed Name: _____

Company Name _____

Today's Date: _____

should indicate your recordation number(s) and be made payable to: STATE WATER RESOURCES DIVISION, 100101 SERRA CANYON, LOS ANGELES, CA 90020.

DEADLINE: Notices must be postmarked no later than June 30, 1982, in order to be recorded.

OWNER OF RECORD:

LA CO WATERWORKS DIST NO 27
530 S VERMONT AVENUE, 2ND FLOOR
LOS ANGELES CA 90020

RECORDATION NO: 192549

CUSTOMER NO: 2236

TELEPHONE NUMBER:
(213) 738-2564

OWNER'S DESIGNATION OF WELL: NO 2

STATE WELL NO: T05N/R10W-07P S888M

If any of the above information is inaccurate or missing, please correct. Notify this office if ownership or address changes occur during the coming year.

1. OWNERSHIP. Person listed above is:

☒ Owner of land on which well or point of diversion is located, and is extracting/diverting water.

☐ Lessee of land on which well or point of diversion is located, and is extracting/diverting water.

☐ Owner of land, but lessee is extracting/diverting water.

☐ Other: Please explain: _____

2. AMOUNT OF WATER EXTRACTED/DIVERTED DURING CALENDAR YEAR

Method of Measurement

☒ Water Meter

☐ Power Meter

☐ Nonmetered or Estimated (Tables I and II on reverse side may be used to estimate agricultural pumpage.)

Type of Water Use

☐ Agricultural

☒ Domestic or Municipal

☐ Other: _____

24,999 acre-feet

If amount of water extracted/diverted during calendar year is less than 10 acre-feet for this well/surface diversion or less than 25 acre-feet for all wells, please check box below:

☐ Close this file. (Files may be reopened at any time - no fee required.)

☐ Do not record my water use but keep my name on mailing list. (No fee required.)

☒ Record my water use. (Water use may be recorded even if it is less than minimum filing amounts - fee required.)

3. SUPPLEMENTAL INFORMATION. Please list any changes in your project since last year (new pump, new land irrigation, new method of irrigation, etc.) or any other comments.

4. CERTIFICATION AND SIGNATURE: I certify under penalty of perjury that the foregoing statements are true and correct, to the best of my knowledge.

Signature: _____

Printed Name: _____

Company Name: _____

Today's Date: _____

Should indicate your recordation number(s) and be made payable to: STATE WATER RESOURCES CONTROL BOARD. Do not send cash.

DEADLINE: Notices must be postmarked no later than June 30, 1982, in order to be recorded.

OWNER OF RECORD:

RECORDATION NO: 192551

LA CO WATERWORKS DIST NO 27
550 S VERMONT AVENUE, 2ND FLOOR
LOS ANGELES CA 90020

CUSTOMER NO: 2236

TELEPHONE NUMBER:
(213) 738-2564

OWNER'S DESIGNATION OF WELL: NO 4
STATE WELL NO: T05N/R10W-05R SABB&M

If any of the above information is inaccurate or missing, please correct. Notify this office if ownership or address changes occur during the coming year.

1. OWNERSHIP. Person listed above is:

☒ Owner of land on which well or point of diversion is located, and is extracting/diverting water.

☐ Lessee of land on which well or point of diversion is located, and is extracting/diverting water.

☐ Owner of land, but lessee is extracting/diverting water.

☐ Other: Please explain: _____

2. AMOUNT OF WATER EXTRACTED/DIVERTED DURING CALENDAR YEAR

Method of Measurement

Type of Water Use

☒ Water Meter

☐ Agricultural

☐ Power Meter

☒ Domestic or Municipal

☐ Nonmetered or Estimated (Tables I and II on reverse side may be used to estimate agricultural pumpage.)

☐ Other: _____

⇒ 184,39

acre-feet

If amount of water extracted/diverted during calendar year is less than 10 acre-feet for this well/surface diversion or less than 25 acre-feet for all wells, please check box below:

☐ Close this file. (Files may be reopened at any time - no fee required.)

☐ Do not record my water use but keep my name on mailing list. (No fee required.)

☐ Record my water use. (Water use may be recorded even if it is less than minimum filing amounts - fee required.)

3. SUPPLEMENTAL INFORMATION. Please list any changes in your project since last year (new pump, new land irrigation, new method of irrigation, etc.) or any other comments.

4. CERTIFICATION AND SIGNATURE: I certify under penalty of perjury that the foregoing statements are true and correct, to the best of my knowledge.

Signature: _____

Company Name: _____

Printed Name: _____

Today's Date: _____

should indicate your recordation number(s) and be made payable to: STATE WATER RESOURCES CONTROL BOARD. Do not send cash.

DEADLINE: Notices must be postmarked no later than June 30, 1982, in order to be recorded.

OWNER OF RECORD:

RECORDATION NO: 193049

LA CO WATERWORKS DIST NO 35
550 S VERMONT AVENUE, 2ND FLOOR
LOS ANGELES CA 90020

CUSTOMER NO: 2240

TELEPHONE NUMBER:
(213) 738-2564

OWNER'S DESIGNATION OF WELL: WELL 1

STATE WELL NO: T07N/R10W-03A SBB&H

If any of the above information is inaccurate or missing, please correct. Notify this office if ownership or address changes occur during the coming year.

1. OWNERSHIP. Person listed above is:

☒ Owner of land on which well or point of diversion is located, and is extracting/diverting water.

☐ Lessee of land on which well or point of diversion is located, and is extracting/diverting water.

☐ Owner of land, but lessee is extracting/diverting water.

☐ Other: Please explain: _____

2. AMOUNT OF WATER EXTRACTED/DIVERTED DURING CALENDAR YEAR

Method of Measurement

☒ Water Meter

☐ Power Meter

☐ Nonmetered or Estimated (Tables I and II on reverse side may be used to estimate agricultural pumpage.)

Type of Water Use

☐ Agricultural

☒ Domestic or Municipal

☐ Other: _____

556
acre-feet

If amount of water extracted/diverted during calendar year is less than 10 acre-feet for this well/surface diversion or less than 25 acre-feet for all wells, please check box below:

☐ Close this file. (Files may be reopened at any time - no fee required.)

☐ Do not record my water use but keep my name on mailing list. (No fee required.)

☒ Record my water use. (Water use may be recorded even if it is less than minimum filing amounts - fee required.)

3. SUPPLEMENTAL INFORMATION. Please list any changes in your project since last year (new pump, new land irrigation, new method of irrigation, etc.) or any other comments.

4. CERTIFICATION AND SIGNATURE: I certify under penalty of perjury that the foregoing statements are true and correct, to the best of my knowledge.

Signature: _____

Company Name: _____

Printed Name: LA CO WATERWORKS DIST NO 35

Today's Date: _____

DEADLINE: Notices must be postmarked no later than June 30, 1982, in order to be recorded.

OWNER OF RECORD:

LA CO WATERWORKS DIST NO 38
550 S VERMONT AVENUE, 2ND FLOOR
LOS ANGELES CA 90020

RECORDATION NO: 192865

CUSTOMER NO: 2238

TELEPHONE NUMBER:
(213) 738-2564

OWNER'S DESIGNATION OF WELL: WELL NO 1

STATE WELL NO: T06N/R09E-10 S388M

If any of the above information is inaccurate or missing, please correct. Notify this office if ownership or address changes occur during the coming year.

1. OWNERSHIP. Person listed above is:

☒ Owner of land on which well or point of diversion is located, and is extracting/diverting water.

☐ Lessee of land on which well or point of diversion is located, and is extracting/diverting water.

☐ Owner of land, but lessee is extracting/diverting water.

☐ Other: Please explain: _____

2. AMOUNT OF WATER EXTRACTED/DIVERTED DURING CALENDAR YEAR

Method of Measurement

☒ Water Meter

☐ Power Meter

☐ Nonmetered or Estimated (Tables I and II on reverse side may be used to estimate agricultural pumpage.)

Type of Water Use

☐ Agricultural

☒ Domestic or Municipal

☐ Other: _____

→ 518,600 acre-feet

If amount of water extracted/diverted during calendar year is less than 10 acre-feet for this well/surface diversion or less than 25 acre-feet for all wells, please check box below:

☐ Close this file. (Files may be reopened at any time - no fee required.)

☐ Do not record my water use but keep my name on mailing list. (No fee required.)

☐ Record my water use. (Water use may be recorded even if it is less than minimum filing amounts - fee required.)

3. SUPPLEMENTAL INFORMATION. Please list any changes in your project since last year (new pump, new land irrigation, new method of irrigation, etc.) or any other comments.

4. CERTIFICATION AND SIGNATURE: I certify under penalty of perjury that the foregoing statements are true and correct, to the best of my knowledge.

Signature: _____

Printed Name: Walter J. Anderson

Company Name: LA Waterworks

Today's Date: _____

PLEASE READ THE GENERAL INFORMATION ON THE REVERSE SIDE BEFORE COMPLETING THIS NOTICE

REQUIRED FEES: A filing fee of \$5.00 is required for each Annual Recordation Notice. Check or money order should indicate your recordation number(s) and be made payable to: STATE WATER RESOURCES CONTROL BOARD. Do not send cash.

DEADLINE: Notices must be postmarked no later than June 30, 1982, in order to be recorded.

OWNER OF RECORD:

LA CO WATERWORKS DIST NO 38
350 S VERMONT AVENUE, 2ND FLOOR
LOS ANGELES CA 90020

RECORDATION NO: 192774

CUSTOMER NO: 2238

TELEPHONE NUMBER:
(213) 738-2564

OWNER'S DESIGNATION OF WELL: WELL NO 2

STATE WELL NO: T06N/R09W-10 SBB&M

If any of the above information is inaccurate or missing, please correct. Notify this office if ownership or address changes occur during the coming year.

1. OWNERSHIP. Person listed above is:

☒ Owner of land on which well or point of diversion is located, and is extracting/diverting water.

☐ Lessee of land on which well or point of diversion is located, and is extracting/diverting water.

☐ Owner of land, but lessee is extracting/diverting water.

☐ Other: Please explain: _____

2. AMOUNT OF WATER EXTRACTED/DIVERTED DURING CALENDAR YEAR

Method of Measurement

☒ Water Meter

☐ Power Meter

☐ Nonmetered or Estimated (Tables I and II on reverse side may be used to estimate agricultural pumpage.)

Type of Water Use

☐ Agricultural

☒ Domestic or Municipal

☐ Other: _____

148,271 acre-feet

If amount of water extracted/diverted during calendar year is less than 10 acre-feet for this well/surface diversion or less than 25 acre-feet for all wells, please check box below:

☐ Close this file. (Files may be reopened at any time - no fee required.)

☐ Do not record my water use but keep my name on mailing list. (No fee required.)

☐ Record my water use. (Water use may be recorded even if it is less than minimum filing amounts - fee required.)

3. SUPPLEMENTAL INFORMATION. Please list any changes in your project since last year (new pump, new land irrigation, new method of irrigation, etc.) or any other comments.

4. CERTIFICATION AND SIGNATURE: I certify under penalty of perjury that the foregoing statements are true and correct, to the best of my knowledge.

REQUIRED FEES: A filing fee of \$5.30 is required for each Annual Recordation Notice. Check or money order should indicate your recordation number(s) and be made payable to: STATE WATER RESOURCES CONTROL BOARD. Do not send cash.

DEADLINE: Notices must be postmarked no later than June 30, 1982, in order to be recorded.

OWNER OF RECORD:

LA CO WATERWORKS DIST NO 39
550 S VERMONT AVE 2ND FL
LOS ANGELES CA 90020

RECORDATION NO: 193159

CUSTOMER NO: 2599

TELEPHONE NUMBER:
(213) 738-2564

OWNER'S DESIGNATION OF WELL: NO 1

STATE WELL NO: T09N/R01W-31R S8B8M

If any of the above information is inaccurate or missing, please correct. Notify this office if ownership or address changes occur during the coming year.

1. OWNERSHIP: Person listed above is:

☒ Owner of land on which well or point of diversion is located, and is extracting/diverting water.

☐ Lessee of land on which well or point of diversion is located, and is extracting/diverting water.

☐ Owner of land, but lessee is extracting/diverting water.

☐ Other: Please explain: _____

2. AMOUNT OF WATER EXTRACTED/DIVERTED DURING CALENDAR YEAR

Method of Measurement

☒ Water Meter

☐ Power Meter

☐ Nonmetered or Estimated (Tables I and II on reverse side may be used to estimate agricultural pumpage.)

Type of Water Use

☐ Agricultural

☒ Domestic or Municipal

☐ Other: _____

165,000

acre-feet

If amount of water extracted/diverted during calendar year is less than 10 acre-feet for this well/surface diversion or less than 25 acre-feet for all wells, please check box below:

☐ Close this file. (Files may be reopened at any time - no fee required.)

☐ Do not record my water use but keep my name on mailing list. (No fee required.)

☐ Record my water use. (Water use may be recorded even if it is less than minimum filing amounts - fee required.)

3. SUPPLEMENTAL INFORMATION: Please list any changes in your project since last year (new pump, new land irrigation, new method of irrigation, etc.) or any other comments.

4. CERTIFICATION AND SIGNATURE: I certify under penalty of perjury that the foregoing statements are true and correct, to the best of my knowledge.

Signature: _____

Company Name: _____

L. N. County Water Control

DEADLINE: Notices must be postmarked no later than June 30, 1982, in order to be recorded.

OWNER OF RECORD:

RECORDATION NO: 193050

LA CO WATERWORKS DIST NO 35
350 S VERMONT AVENUE, 2ND FLOOR
LOS ANGELES CA 90020

CUSTOMER NO: 2241

TELEPHONE NUMBER:
(213) 738-2564

OWNER'S DESIGNATION OF WELL: WELL 8

STATE WELL NO: T04N/R17W-12B S88&M

If any of the above information is inaccurate or missing, please correct. Notify this office if ownership or address changes occur during the coming year.

1. OWNERSHIP Person listed above is:

☒ Owner of land on which well or point of diversion is located, and is extracting/diverting water.

☒ Lessee of land on which well or point of diversion is located, and is extracting/diverting water.

☐ Owner of land, but lessee is extracting/diverting water.

☐ Other: Please explain: _____

2. AMOUNT OF WATER EXTRACTED/DIVERTED DURING CALENDAR YEAR

Method of Measurement

Type of Water Use

☒ Water Meter

☐ Agricultural

☐ Power Meter

☒ Domestic or Municipal

☐ Nonmetered or Estimated (Tables I and II on reverse side may be used to estimate agricultural pumpage.)

☐ Other: _____

212.51
acre-feet

If amount of water extracted/diverted during calendar year is less than 10 acre-feet for this well/surface diversion or less than 25 acre-feet for all wells, please check box below:

☐ Close this file. (Files may be reopened at any time - no fee required.)

☐ Do not record my water use but keep my name on mailing list. (No fee required.)

☒ Record my water use. (Water use may be recorded even if it is less than minimum filing amounts - fee required.)

3. SUPPLEMENTAL INFORMATION. Please list any changes in your project since last year (new pump, new land irrigation, new method of irrigation, etc.) or any other comments.

4. CERTIFICATION AND SIGNATURE: I certify under penalty of perjury that the foregoing statements are true and correct, to the best of my knowledge.

Signature: _____

Company Name: A. C. LIND 586 Dalwood

Printed Name: A. C. Lind

Today's Date: _____

WR Form 503 (11 80)

1981

0356

REQUIRED FEES: A filing fee of **\$5.00** is required for each Annual Recordation Notice. Check or money order should indicate your recordation number(s) and be made payable to: STATE WATER RESOURCES CONTROL BOARD. Do not send cash.

DEADLINE: Notices must be postmarked no later than June 30, 1982, in order to be recorded.

OWNER OF RECORD:

RECORDATION NO: 193104

LA CO WATERWORKS DIST NO 37
550 S VERMONT AVENUE, 2ND FLOOR
LOS ANGELES CA 90020

CUSTOMER NO : 2242

TELEPHONE NUMBER:
(213) 738-2564

OWNER'S DESIGNATION OF WELL: NO 1

STATE WELL NO: T05N/R13W-36 S8E8M

If any of the above information is inaccurate or missing, please correct. Notify this office if ownership or address changes occur during the coming year.

1. OWNERSHIP. Person listed above is:

☒ Owner of land on which well or point of diversion is located, and is extracting/diverting water.

☐ Lessee of land on which well or point of diversion is located, and is extracting/diverting water.

☐ Owner of land, but lessee is extracting/diverting water.

☐ Other: Please explain:

2. AMOUNT OF WATER EXTRACTED/DIVERTED DURING CALENDAR YEAR

Method of Measurement

Type of Water Use

W
N
B
O
O

break-fast

☒ Water Meter

☐ Agricultural

Power Meter

☒ Domestic or Municipal

Nonmeasured or Estimated (Tables I and II on reverse)

☐ Other:

If amount of water extracted/diverted during calendar year is less than 10 acre-feet for this well/surface diversion or less than 25 acre-feet for all wells, please check box below:

☐ Close this file. (Files may be reopened at any time - no fee required.)

☐ Do not record my water use but keep my name on mailing list. (No fee required.)

☐ Record my water use. (Water use may be recorded even if it is less than minimum filing amounts - fee required.)

3. SUPPLEMENTAL INFORMATION. Please list any changes in your project since last year (new pump, new land irrigation, new method of irrigation, etc.) or any other comments.

4. CERTIFICATION AND SIGNATURE: I certify under penalty of perjury that the foregoing statements are true and correct, to the best of my knowledge.

Signature:

Company Name

Printed Name: K. D. D. D. D.

Today's Price:

DEADLINE: Notices must be postmarked no later than June 30, 1982, in order to be recorded.

RECORDATION NO: 132512

CUSTOMER NO: 2234

OWNER'S DESIGNATION OF FELL: NO 1

STATE WELL NO: T03S/R13M-10M S3B&M

1. OWNERSHIP. Person listed above is:

☐ Lessee of land on which well or point of diversion is located, and is extracting/diverting water.

☐ Lessee of land on which well or point of diversion is located, and is extracting/diverting water.

☐ Owner of land, but lessee is extracting/diverting water.

☐ Other: Please explain:

2. AMOUNT OF WATER EXTRACTED/DIVERTED DURING CALENDAR YEAR

Method of Measurement

Type of Water Use

☐ Agricultural

☒ Domestic or

Nonmetered or Estimated (Tables I and II on reverse side may be used to estimate agricultural pumpage.)

☐ Other:

☐ Close this file. (Files may be reopened at any time - no fee required.)

☐ Do not record my water use but keep my name on mailing list. (No fee required.)

Record my water use. (Water use may be recorded even if it is less than minimum filing amounts - fee required.)

4. CERTIFICATION AND SIGNATURE: I certify under penalty of perjury that the foregoing statements are true and correct, to the best of my knowledge.

Signature:

Company Name 117-123-0700 117-123-0700

Printed Name:

Today's Date:

should indicate your recordation number(s) and be made payable to: STATE WATER RESOURCES CONTROL BOARD. Do not send cash.

DEADLINE: Notices must be postmarked no later than June 30, 1982, in order to be recorded.

OWNER OF RECORD:

LA CO WATERWORKS DIST NO 16
550 S VERMONT AVENUE, 2ND FLOOR
LOS ANGELES CA 90020

RECORDATION NO: 192442

CUSTOMER NO: 2231

TELEPHONE NUMBER:
(213) 738-2569

OWNER'S DESIGNATION OF WELL: NO 1

STATE WELL NO: T02S/R134-21K SBB&M

If any of the above information is inaccurate or missing, please correct. Notify this office if ownership or address changes occur during the coming year.

1. OWNERSHIP. Person listed above is:

- ☒ Owner of land on which well or point of diversion is located, and is extracting/diverting water.
☐ Lessee of land on which well or point of diversion is located, and is extracting/diverting water.
☐ Owner of land, but lessee is extracting/diverting water.
☐ Other: Please explain: _____

2. AMOUNT OF WATER EXTRACTED/DIVERTED DURING CALENDAR YEAR

Method of Measurement

☒ Water Meter

☐ Power Meter

☐ Nonmetered or Estimated (Tables I and II on reverse side may be used to estimate agricultural pumpage.)

Type of Water Use

☐ Agricultural

☒ Domestic or Municipal

☐ Other: _____

517,433
acre-feet

If amount of water extracted/diverted during calendar year is less than 10 acre-feet for this well/surface diversion or less than 25 acre-feet for all wells, please check box below:

☐ Close this file. (Files may be reopened at any time - no fee required.)

☐ Do not record my water use but keep my name on mailing list. (No fee required.)

☒ Record my water use. (Water use may be recorded even if it is less than minimum filing amounts - fee required.)

3. SUPPLEMENTAL INFORMATION. Please list any changes in your project since last year (new pump, new land irrigation, new method of irrigation, etc.) or any other comments.

4. CERTIFICATION AND SIGNATURE: I certify under penalty of perjury that the foregoing statements are true and correct, to the best of my knowledge.

Signature: _____

Printed Name: LA CO WATERWORKS DIST NO 16

Company Name: LA CO WATERWORKS DIST NO 16

Today's Date: _____

RECORDED FILED **ATTENTION** **OF** **THE** **STATE** **OF** **ARIZONA** **WATER** **RESOURCES** **CONTROL** **BOARD** **DO** **NOT** **SEND** **CASH**

DEADLINE: Notices must be postmarked no later than June 30, 1982, in order to be recorded.

OWNER OF RECORD:

RECORDATION NO: 192443

LA CO WATERWORKS DIST NO 16
550 S VERMONT AVENUE, 2ND FLOOR
LOS ANGELES CA 90020

CUSTOMER NO: 2231

TELEPHONE NUMBER:
(213) 738-2564

OWNER'S DESIGNATION OF WELL: NO 2

STATE WELL NO: T02S/R134-21K SBB&H

If any of the above information is inaccurate or missing, please correct. Notify this office if ownership or address changes occur during the coming year.

1. **OWNERSHIP.** Person listed above is:

☒ Owner of land on which well or point of diversion is located, and is extracting/diverting water.

☐ Lessee of land on which well or point of diversion is located, and is extracting/diverting water.

☐ Owner of land, but lessee is extracting/diverting water.

☐ Other: Please explain: _____

2. **AMOUNT OF WATER EXTRACTED/DIVERTED DURING CALENDAR YEAR**

Method of Measurement

☒ Water Meter

☐ Power Meter

☐ Nonmetered or Estimated (Tables I and II on reverse side may be used to estimate agricultural pumpage.)

Type of Water Use

☐ Agricultural

☒ Domestic or Municipal

☐ Other: _____

1.00 acre-feet

If amount of water extracted/diverted during calendar year is less than 10 acre-feet for this well/surface diversion or less than 25 acre-feet for all wells, please check box below:

☐ Close this file. (Files may be reopened at any time - no fee required.)

☐ Do not record my water use but keep my name on mailing list. (No fee required.)

☒ Record my water use. (Water use may be recorded even if it is less than minimum filing amounts - fee required.)

3. **SUPPLEMENTAL INFORMATION.** Please list any changes in your project since last year (new pump, new land irrigation, new method of irrigation, etc.) or any other comments.

4. **CERTIFICATION AND SIGNATURE:** I certify under penalty of perjury that the foregoing statements are true and correct, to the best of my knowledge.

Signature: _____

Company Name: B.A. Woodcock, Arizona

Printed Name: B.A. Woodcock

Today's Date: _____

02/10/2010



Record my water use. (Water use may be recorded even if it is less than minimum filing amounts - fee required.)

3. SUPPLEMENTAL INFORMATION. Please list any changes in your project since last year (new pump, new land irrigation, new method of irrigation, etc.) or any other comments.

4. CERTIFICATION AND SIGNATURE: I certify under penalty of perjury that the foregoing statements are true and correct, to the best of my knowledge.

DEADLINE: Notices must be postmarked no later than June 30, 1981, in order to be recorded.

OWNER OF RECORD:

LA CO WATERWORKS DIST NO 4
550 S VERNONT AVENUE, 2ND FLOOR
LOS ANGELES CA 90020

RECORDATION NO: 192543

CUSTOMER NO: 2228

OWNER'S DESIGNATION OF WELL: NO 5 INSTALLED 1947

STATE WELL NO: T07N/R12W-22B

SBB&M

TELEPHONE NUMBER:

If any of the above information is inaccurate or missing, please correct. Notify this office if ownership or address changes occur during the coming year.

1. OWNERSHIP Person listed above is:

- ☒ Owner of land on which well or point of diversion is located, and is extracting/diverting water.
☐ Lessee of land on which well or point of diversion is located, and is extracting/diverting water.
☐ Owner of land, but lessee is extracting/diverting water.
☒ Other: Please explain.

2. AMOUNT OF WATER EXTRACTED/DIVERTED DURING CALENDAR YEAR

Method of Measurement

- ☒ Water Meter
☐ Power Meter
☐ Nonmetered or Estimated (Tables I and II on reverse side may be used to estimate agricultural pumpage.)

Type of Water Use

- ☐ Agricultural
☐ Domestic or Municipal
☐ Other:

0.0079 acre-feet

If amount of water extracted/diverted during calendar year is less than 10 acre-feet for this well/surface diversion or less than 25 acre-feet for all wells, please check box below:

- ☐ Close this file. (Files may be reopened at any time - no fee required.)
☐ Do not record my water use but keep my name on mailing list. (No fee required.)
☐ Record my water use. (Water use may be recorded even if it is less than minimum filing amounts - fee required.)

3. SUPPLEMENTAL INFORMATION Please list any changes in your project since last year (new pump, new land irrigation, new method of irrigation, etc.) or any other comments.

4. CERTIFICATION AND SIGNATURE I certify under penalty of perjury that the foregoing statements are true and correct, to the best of my knowledge.

Signature: _____

Printed Name: _____

Company Name: _____

Today's Date: _____

DEADLINE: Notices must be postmarked no later than June 30, 1981, in order to be recorded.

OWNER OF RECORD:

LA CO WATERWORKS DIST NO 4
550 S VERMONT AVENUE, 2ND FLOOR
LOS ANGELES CA 90020

RECORDATION NO: 192552

CUSTOMER NO: 2228

TELEPHONE NUMBER:

OWNER'S DESIGNATION OF WELL: NO 8

STATE WELL NO: T07N/R12W-27H SBB&M

If any of the above information is inaccurate or missing, please correct. Notify this office if ownership or address changes occur during the coming year.

1. OWNERSHIP. Person listed above is:

- ☒ Owner of land on which well or point of diversion is located, and is extracting/diverting water.
☐ Lessee of land on which well or point of diversion is located, and is extracting/diverting water.
☐ Owner of land, but lessee is extracting/diverting water.
☐ Other: Please explain: _____

2. AMOUNT OF WATER EXTRACTED/DIVERTED DURING CALENDAR YEAR

- Method of Measurement ☒ Water Meter ☐ Power Meter ☐ Nonmetered or Estimated (Tables I and II on reverse side may be used to estimate agricultural pumpage.)
- Type of Water Use ☐ Agricultural ☒ Domestic or Municipal ☐ Other: _____

176.56 acre-feet

If amount of water extracted/diverted during calendar year is less than 10 acre-feet for this well/surface diversion or less than 25 acre-feet for all wells, please check box below:

- ☐ Close this file. (Files may be reopened at any time - no fee required.)
☐ Do not record my water use but keep my name on mailing list. (No fee required.)
☐ Record my water use. (Water use may be recorded even if it is less than minimum filing amounts - fee required.)

3. SUPPLEMENTAL INFORMATION. Please list any changes in your project since last year (new pump, new land irrigation, new method of irrigation, etc.) or any other comments.

4. CERTIFICATION AND SIGNATURE: I certify under penalty of perjury that the foregoing statements are true and correct, to the best of my knowledge.

Signature: _____ Company Name: L.A. Cal WWD #4, Lancaster
Printed Name: E.R. RIVERA Today's Date: _____

DEADLINE: Notices must be postmarked no later than June 30, 1981, in order to be recorded.

OWNER OF RECORD:

RECORDATION NO: 192546

LA CO WATERWORKS DIST NO 4
550 S VERMONT AVENUE, 2ND FLOOR
LOS ANGELES CA 90020

CUSTOMER NO: 2228

TELEPHONE NUMBER:

OWNER'S DESIGNATION OF WELL: NO 9 INSTALLED AUG 1953

STATE WELL NO: T07N/R12W-15R SBB&M

COMES FROM

If any of the above information is inaccurate or missing, please correct. Notify this office if ownership or address changes occur during the coming year.

1. OWNERSHIP: Person listed above is:

- ☒ Owner of land on which well or point of diversion is located, and is extracting/diverting water.
☐ Lessee of land on which well or point of diversion is located, and is extracting/diverting water.
☐ Owner of land, but lessee is extracting/diverting water.
☐ Other: Please explain: _____

2. AMOUNT OF WATER EXTRACTED/DIVERTED DURING CALENDAR YEAR

Method of Measurement	Type of Water Use
<input checked="" type="checkbox"/> Water Meter	<input type="checkbox"/> Agricultural
<input type="checkbox"/> Power Meter	<input type="checkbox"/> Domestic or Municipal
<input type="checkbox"/> Nonmetered or Estimated (Tables I and II on reverse side may be used to estimate agricultural pumpage.)	<input type="checkbox"/> Other: _____

23702.00 acre-feet

If amount of water extracted/diverted during calendar year is less than 10 acre-feet for this well/surface diversion or less than 25 acre-feet for all wells, please check box below:

- ☐ Close this file. (Files may be reopened at any time - no fee required.)
☐ Do not record my water use but keep my name on mailing list. (No fee required.)
☐ Record my water use. (Water use may be recorded even if it is less than minimum filing amounts - fee required.)

3. SUPPLEMENTAL INFORMATION. Please list any changes in your project since last year (new pump, new land irrigation, new method of irrigation, etc.) or any other comments.

4. CERTIFICATION AND SIGNATURE: I certify under penalty of perjury that the foregoing statements are true and correct, to the best of my knowledge.

Signature: _____

Company Name: _____

Printed Name: _____

Today's Date: _____

DEADLINE: Notices must be postmarked no later than June 30, 1981, in order to be recorded.

OWNER OF RECORD:

RECORDATION NO: 192547

LA CO WATERWORKS DIST NO 4
550 S VERMONT AVENUE, 2ND FLOOR
LOS ANGELES CA 90020

CUSTOMER NO: 2228

TELEPHONE NUMBER:
(213) 736-1554

OWNER'S DESIGNATION OF WELL: NO 10 INSTALLED JULY 1957

STATE WELL NO: T07N/R12W-10N S88&M

USE 1981
per ed.

If any of the above information is inaccurate or missing, please correct. Notify this office if ownership or address changes occur during the coming year.

1. OWNERSHIP. Person listed above is:

- ☒ Owner of land on which well or point of diversion is located, and is extracting/diverting water.
☐ Lessee of land on which well or point of diversion is located, and is extracting/diverting water.
☐ Owner of land, but lessee is extracting/diverting water.
☐ Other: Please explain: _____

2. AMOUNT OF WATER EXTRACTED/DIVERTED DURING CALENDAR YEAR

Method of Measurement	Type of Water Use	<div style="border: 1px solid black; padding: 5px; display: inline-block;">0.00 acre-feet</div>
<input type="checkbox"/> Water Meter	<input type="checkbox"/> Agricultural	
<input type="checkbox"/> Power Meter	<input type="checkbox"/> Domestic or Municipal	
<input type="checkbox"/> Nonmetered or Estimated (Tables I and II on reverse side may be used to estimate agricultural pumpage.)	<input type="checkbox"/> Other: _____	

If amount of water extracted/diverted during calendar year is less than 10 acre-feet for this well/surface diversion or less than 25 acre-feet for all wells, please check box below:

- ☐ Close this file. (Files may be reopened at any time - no fee required.)
☐ Do not record my water use but keep my name on mailing list. (No fee required.)
☒ Record my water use. (Water use may be recorded even if it is less than minimum filing amounts - fee required.)

3. SUPPLEMENTAL INFORMATION. Please list any changes in your project since last year (new pump, new land irrigation, new method of irrigation, etc.) or any other comments.

4. CERTIFICATION AND SIGNATURE: I certify under penalty of perjury that the foregoing statements are true and correct, to the best of my knowledge.

Signature: _____ Company Name: LA CO WATERWORKS DIST NO 4
Printed Name: _____ Today's Date: _____
1980 2433

DEADLINE: Notices must be postmarked no later than June 30, 1981, in order to be recorded.

OWNER OF RECORD:

LA CO WATERWORKS DIST NO 4
550 S VERMONT AVENUE, 2ND FLOOR
LOS ANGELES CA 90020

RECORDATION NO: 192554

CUSTOMER NO: 2228

TELEPHONE NUMBER:
(213) 772-7100

OWNER'S DESIGNATION OF WELL: NO 12

STATE WELL NO: T07N/R12W-21C SBB&H

567973

If any of the above information is inaccurate or missing, please correct. Notify this office if ownership, or address changes occur during the coming year.

1. OWNERSHIP. Person listed above is:

- ☒ Owner of land on which well or point of diversion is located, and is extracting/diverting water.
☐ Lessee of land on which well or point of diversion is located, and is extracting/diverting water.
☐ Owner of land, but lessee is extracting/diverting water.
☐ Other: Please explain: _____

2. AMOUNT OF WATER EXTRACTED/DIVERTED DURING CALENDAR YEAR

Method of Measurement

☒ Water Meter

☐ Power Meter

☐ Nonmetered or Estimated (Tables I and II on reverse side may be used to estimate agricultural pumpage.)

Type of Water Use

☐ Agricultural

☒ Domestic or Municipal

☐ Other: _____

142,880

acre-feet

If amount of water extracted/diverted during calendar year is less than 10 acre-feet for this well/surface diversion or less than 25 acre-feet for all wells, please check box below:

- ☐ Close this file. (Files may be reopened at any time - no fee required.)
☐ Do not record my water use but keep my name on mailing list. (No fee required.)
☐ Record my water use. (Water use may be recorded even if it is less than minimum filing amounts - fee required.)

SUPPLEMENTAL INFORMATION. Please list any changes in your project since last year (new pump, new land irrigation, new method of irrigation, etc.) or any other comments.

CERTIFICATION AND SIGNATURE: I certify under penalty of perjury that the foregoing statements are true and correct, to the best of my knowledge.

Signature: _____

Printed Name: K.R. PUTNAM

Company Name: LA CO WATERWORKS DIST NO 4

Today's Date: _____

DEADLINE: Notices must be postmarked no later than June 30, 1981, in order to be recorded.

OWNER OF RECORD:

RECORDATION NO: 192555

LA CO WATERWORKS DIST NO 4
550 S VERMONT AVENUE, 2ND FLOOR
LOS ANGELES CA 90020

CUSTOMER NO: 2228

TELEPHONE NUMBER:

OWNER'S DESIGNATION OF WELL: NO 13

STATE WELL NO: T07N/R12W-27H SBB&M

If any of the above information is inaccurate or missing, please correct. Notify this office if ownership or address changes occur during the coming year.

1. OWNERSHIP. Person listed above is:

- ☒ Owner of land on which well or point of diversion is located, and is extracting/diverting water.
- ☐ Lessee of land on which well or point of diversion is located, and is extracting/diverting water.
- ☐ Owner of land, but lessee is extracting/diverting water.
- ☐ Other: Please explain: _____

2. AMOUNT OF WATER EXTRACTED/DIVERTED DURING CALENDAR YEAR

Method of Measurement

- ☒ Water Meter
- ☐ Power Meter
- ☐ Nonmetered or Estimated (Tables I and II on reverse side may be used to estimate agricultural pumpage.)

Type of Water Use

- ☐ Agricultural
- ☒ Domestic or Municipal
- ☐ Other: _____

356.42 acre-feet

If amount of water extracted/diverted during calendar year is less than 10 acre-feet for this well/surface diversion or less than 25 acre-feet for all wells, please check box below:

- ☐ Close this file. (Files may be reopened at any time - no fee required.)
- ☐ Do not record my water use but keep my name on mailing list. (No fee required.)
- ☐ Record my water use. (Water use may be recorded even if it is less than minimum filing amounts - fee required.)

3. SUPPLEMENTAL INFORMATION. Please list any changes in your project since last year (new pump, new land irrigation, new method of irrigation, etc.) or any other comments.

4. CERTIFICATION AND SIGNATURE: I certify under penalty of perjury that the foregoing statements are true and correct, to the best of my knowledge.

Signature: _____

Printed Name: _____

Company Name: _____

Today's Date: _____

DEADLINE: Notices must be postmarked no later than June 30, 1981, in order to be recorded.

OWNER OF RECORD:

LA CO WATERWORKS DIST NO 4
550 S VERMONT AVENUE, 2ND FLOOR
LOS ANGELES CA 90020

RECORDATION NO: 193046

CUSTOMER NO: 2228

OWNER'S DESIGNATION OF WELL: NO 27

STATE WELL NO: TD7N/R12W-24N SBB&H

TELEPHONE NUMBER:

(213) 738-2564

If any of the above information is inaccurate or missing, please correct. Notify this office if ownership or address changes occur during the coming year.

1. OWNERSHIP. Person listed above is:

☒ **Owner** of land on which well or point of diversion is located, and is extracting/diverting water.

☐ Lessee of land on which well or point of diversion is located, and is extracting/diverting water.

☐ Owner of land, but lessee is extracting/diverting water.

☐ Other: Please explain: _____

2. AMOUNT OF WATER EXTRACTED/DIVERTED DURING CALENDAR YEAR

Method of Measurement

☒ Water Meter

☐ Power Meter

☐ Nonmetered or Estimated (Tables I and II on reverse side may be used to estimate agricultural pumpage.)

Type of Water Use

☐ Agricultural

☒ Domestic or Municipal

☐ Other: _____

154.93 acre-feet

If amount of water extracted/diverted during calendar year is less than 10 acre-feet for this well/surface diversion or less than 25 acre-feet for all wells, please check box below:

☐ Close this file. (Files may be reopened at any time - no fee required.)

☐ Do not record my water use but keep my name on mailing list. (No fee required.)

☐ Record my water use. (Water use may be recorded even if it is less than minimum filing amounts - fee required.)

3. SUPPLEMENTAL INFORMATION. Please list any changes in your project since last year (new pump, new land irrigation, new method of irrigation, etc.) or any other comments.

4. CERTIFICATION AND SIGNATURE: I certify under penalty of perjury that the foregoing statements are true and correct, to the best of my knowledge.

Signature: _____

Company Name: L.A. County of Lancaster

Printed Name: L.A. County

Today's Date: _____

DEADLINE: Notices must be postmarked no later than June 30, 1981, in order to be recorded.

OWNER OF RECORD:

LA CO WATERWORKS DIST NO 4
550 S VERMONT AVENUE, 2ND FLOOR
LOS ANGELES CA 90020

RECORDATION NO: 193047

CUSTOMER NO: 2228

OWNER'S DESIGNATION OF WELL: NO 28

STATE WELL NO: T07N/R12W-29F SBB&M

TELEPHONE NUMBER:
(213) 738-2564

If any of the above information is inaccurate or missing, please correct. Notify this office if ownership or address changes occur during the coming year.

1. OWNERSHIP. Person listed above is:

- ☒ Owner of land on which well or point of diversion is located, and is extracting/diverting water.
☐ Lessee of land on which well or point of diversion is located, and is extracting/diverting water.
☐ Owner of land, but lessee is extracting/diverting water.
☐ Other: Please explain: _____

2. AMOUNT OF WATER EXTRACTED/DIVERTED DURING CALENDAR YEAR

- Method of Measurement _____ Type of Water Use _____
- ☐ Water Meter ☐ Agricultural
☐ Power Meter ☒ Domestic or Municipal
☐ Nonmetered or Estimated (Tables I and II on reverse side may be used to estimate agricultural pumpage.) ☐ Other: _____

acre-feet

If amount of water extracted/diverted during calendar year is less than 10 acre-feet for this well/surface diversion or less than 25 acre-feet for all wells, please check box below:

- ☐ Close this file. (Files may be reopened at any time - no fee required.)
☐ Do not record my water use but keep my name on mailing list. (No fee required.)
☒ Record my water use. (Water use may be recorded even if it is less than minimum filing amounts - fee required.)

3. SUPPLEMENTAL INFORMATION. Please list any changes in your project since last year (new pump, new land irrigation, new method of irrigation, etc.) or any other comments.

4. CERTIFICATION AND SIGNATURE. I certify under penalty of perjury that the foregoing statements are true and correct, to the best of my knowledge.

Signature: _____

Printed Name: _____

Company Name: _____

Today's Date: _____

DEADLINE: Notices must be postmarked no later than June 30, 1981, in order to be recorded.

OWNER OF RECORD:

RECORDATION NO: 192558

LA CO WATERWORKS DIST NO 4
550 S VERMONT AVENUE, 2ND FLOOR
LOS ANGELES CA 90020

CUSTOMER NO: 2228

TELEPHONE NUMBER:

(213) 738-2564

OWNER'S DESIGNATION OF WELL: NO 18

STATE WELL NO: T97N/R12W-09N SBB&H

7-10-81 44

If any of the above information is inaccurate or missing, please correct. Notify this office if ownership or address changes occur during the coming year.

1. **OWNERSHIP.** Person listed above is:

☒ Owner of land on which well or point of diversion is located, and is extracting/diverting water.

☐ Lessee of land on which well or point of diversion is located, and is extracting/diverting water.

☐ Owner of land, but lessee is extracting/diverting water.

☐ Other: Please explain: _____

2. **AMOUNT OF WATER EXTRACTED/DIVERTED DURING CALENDAR YEAR**

Method of Measurement

☒ Water Meter

☐ Power Meter

☐ Nonmetered or Estimated (Tables I and II on reverse side may be used to estimate agricultural pumpage.)

Type of Water Use

☐ Agricultural

☒ Domestic or Municipal

☐ Other: _____

524.10

acre-feet

If amount of water extracted/diverted during calendar year is less than 10 acre-feet for this well/surface diversion or less than 25 acre-feet for all wells, please check box below:

☐ Close this file. (Files may be reopened at any time - no fee required.)

☐ Do not record my water use but keep my name on mailing list. (No fee required.)

☐ Record my water use. (Water use may be recorded even if it is less than minimum filing amounts - fee required.)

3. **SUPPLEMENTAL INFORMATION.** Please list any changes in your project since last year (new pump, new land irrigation, new method of irrigation, etc.) or any other comments.

4. **CERTIFICATION AND SIGNATURE:** I certify under penalty of perjury that the foregoing statements are true and correct, to the best of my knowledge.

Signature: _____

Printed Name: _____

Company Name: _____

Today's Date: _____

DEADLINE: Notices must be postmarked no later than June 30, 1981, in order to be recorded.

OWNER OF RECORD:

LA CO WATERWORKS DIST NO 4
550 S VERNONT AVENUE, 2ND FLOOR
LOS ANGELES CA 90020

RECORDATION NO: 192730

CUSTOMER NO: 2228

TELEPHONE NUMBER:
(213) 7120-2524

OWNER'S DESIGNATION OF WELL: NO 19

STATE WELL NO: T07N/R12W-27H SBB&M

If any of the above information is inaccurate or missing, please correct. Notify this office if ownership or address changes occur during the coming year.

1. OWNERSHIP. Person listed above is:

- ☒ Owner of land on which well or point of diversion is located, and is extracting/diverting water.
☐ Lessee of land on which well or point of diversion is located, and is extracting/diverting water.
☐ Owner of land, but lessee is extracting/diverting water.
☐ Other: Please explain: _____

2. AMOUNT OF WATER EXTRACTED/DIVERTED DURING CALENDAR YEAR

- | Method of Measurement | Type of Water Use |
|--|---|
| <input checked="" type="checkbox"/> Water Meter | <input type="checkbox"/> Agricultural |
| <input type="checkbox"/> Power Meter | <input checked="" type="checkbox"/> Domestic or Municipal |
| <input type="checkbox"/> Nonmetered or Estimated (Tables I and II on reverse side may be used to estimate agricultural pumpage.) | <input type="checkbox"/> Other: _____ |

321.81 acre-feet

If amount of water extracted/diverted during calendar year is less than 10 acre-feet for this well/surface diversion or less than 25 acre-feet for all wells, please check box below:

- ☐ Close this file. (Files may be reopened at any time - no fee required.)
☐ Do not record my water use but keep my name on mailing list. (No fee required.)
☐ Record my water use. (Water use may be recorded even if it is less than minimum filing amounts - fee required.)

3. SUPPLEMENTAL INFORMATION. Please list any changes in your project since last year (new pump, new land irrigation, new method of irrigation, etc.) or any other comments.

4. CERTIFICATION AND SIGNATURE: I certify under penalty of perjury that the foregoing statements are true and correct, to the best of my knowledge.

Signature: _____

Printed Name: _____

Company Name: _____

Today's Date: _____

Should indicate your recordation number(s) and be made payable to: STATE WATER RESOURCES CONTROL BOARD. Do not send cash.

DEADLINE: Notices must be postmarked no later than June 30, 1981, in order to be recorded.

OWNER OF RECORD:

RECORDATION NO: 192731

LA CO WATERWORKS DIST NO 4
550 S VERMONT AVENUE, 2ND FLOOR
LOS ANGELES CA 90020

CUSTOMER NO: 2228

TELEPHONE NUMBER:

(213) 7738-2504

OWNER'S DESIGNATION OF WELL: NO 20

STATE WELL NO: T07N/R12W-09N SBB&M

If any of the above information is inaccurate or missing, please correct. Notify this office if ownership or address changes occur during the coming year.

1. OWNERSHIP. Person listed above is:

- ☒ Owner of land on which well or point of diversion is located, and is extracting/diverting water.
☐ Lessee of land on which well or point of diversion is located, and is extracting/diverting water.
☐ Owner of land, but lessee is extracting/diverting water.
☐ Other: Please explain: _____

2. AMOUNT OF WATER EXTRACTED/DIVERTED DURING CALENDAR YEAR

Method of Measurement

☒ Water Meter

☐ Power Meter

☐ Nonmetered or Estimated (Tables I and II on reverse side may be used to estimate agricultural pumpage.)

Type of Water Use

☐ Agricultural

☒ Domestic or Municipal

☐ Other: _____

83.65

acre-feet

If amount of water extracted/diverted during calendar year is less than 10 acre-feet for this well/surface diversion or less than 25 acre-feet for all wells, please check box below:

- ☐ Close this file. (Files may be reopened at any time - no fee required.)
☐ Do not record my water use but keep my name on mailing list. (No fee required.)
☐ Record my water use. (Water use may be recorded even if it is less than minimum filing amounts - fee required.)

3. SUPPLEMENTAL INFORMATION. Please list any changes in your project since last year (new pump, new land irrigation, new method of irrigation, etc.) or any other comments.

4. CERTIFICATION AND SIGNATURE: I certify under penalty of perjury that the foregoing statements are true and correct, to the best of my knowledge.

Signature: _____

Printed Name: K.R. PETERSON

Company Name: LA CO WATERWORKS DIST #4, LOS ANGELES

Today's Date: _____

should indicate your recordation number(s) and be made payable to: STATE WATER RESOURCES CONTROL BOARD. Do not send cash.

DEADLINE: Notices must be postmarked no later than June 30, 1981, in order to be recorded.

OWNER OF RECORD:

LA CO WATERWORKS DIST NO 4
550 S VERMONT AVENUE, 2ND FLOOR
LOS ANGELES CA 90020

RECORDATION NO: 192729

CUSTOMER NO: 2228

TELEPHONE NUMBER:
(213) 728-7504

OWNER'S DESIGNATION OF WELL: NO 15

STATE WELL NO: 107N/R12M-11M SBB&M

1984.5.34

If any of the above information is inaccurate or missing, please correct. Notify this office if ownership or address changes occur during the coming year.

1. OWNERSHIP. Person listed above is:

- ☒ Owner of land on which well or point of diversion is located, and is extracting/diverting water.
☐ Lessee of land on which well or point of diversion is located, and is extracting/diverting water.
☐ Owner of land, but lessee is extracting/diverting water.
☐ Other: Please explain: _____

2. AMOUNT OF WATER EXTRACTED/DIVERTED DURING CALENDAR YEAR

Method of Measurement

- ☒ Water Meter
☐ Power Meter
☐ Nonmetered or Estimated (Tables I and II on reverse side may be used to estimate agricultural pumpage.)
☐ Other: _____
- Type of Water Use
☐ Agricultural
☒ Domestic or Municipal

144.32 acre-feet

If amount of water extracted/diverted during calendar year is less than 10 acre-feet for this well/surface diversion or less than 25 acre-feet for all wells, please check box below:

- ☐ Close this file. (Files may be reopened at any time - no fee required.)
☐ Do not record my water use but keep my name on mailing list. (No fee required.)
☐ Record my water use. (Water use may be recorded even if it is less than minimum filing amounts - fee required.)

3. SUPPLEMENTAL INFORMATION. Please list any changes in your project since last year (new pump, new land irrigation, new method of irrigation, etc.) or any other comments.

4. CERTIFICATION AND SIGNATURE: I certify under penalty of perjury that the foregoing statements are true and correct, to the best of my knowledge.

Signature: _____

Company Name: LA CO WATERWORKS #4, LANCASTER

Printed Name: _____

Today's Date: _____

1980

2939

DEADLINE: Notices must be postmarked no later than June 30, 1981, in order to be recorded.

OWNER OF RECORD:

LA CO WATERWORKS DIST NO 4
550 S VERMONT AVENUE, 2ND FLOOR
LOS ANGELES CA 90020

RECORDATION NO: 192945

CUSTOMER NO: 2228

TELEPHONE NUMBER:

(213) 732-2564

OWNER'S DESIGNATION OF WELL: WELL NO 25

STATE WELL NO: T07N/R12W-21C SBB&M

If any of the above information is inaccurate or missing, please correct. Notify this office if ownership or address changes occur during the coming year.

1. **OWNERSHIP.** Person listed above is:

- ☒ Owner of land on which well or point of diversion is located, and is extracting/diverting water.
☐ Lessee of land on which well or point of diversion is located, and is extracting/diverting water.
☐ Owner of land, but lessee is extracting/diverting water.
☐ Other: Please explain: _____

2. **AMOUNT OF WATER EXTRACTED/DIVERTED DURING CALENDAR YEAR**

Method of Measurement

☒ Water Meter

☐ Power Meter

☐ Nonmetered or Estimated (Tables I and II on reverse side may be used to estimate agricultural pumpage.)

Type of Water Use

☐ Agricultural

☐ Domestic or Municipal

☐ Other: _____

92610 acre-feet

If amount of water extracted/diverted during calendar year is less than 10 acre-feet for this well/surface diversion or less than 25 acre-feet for all wells, please check box below:

- ☐ Close this file. (Files may be reopened at any time - no fee required.)
☐ Do not record my water use but keep my name on mailing list. (No fee required.)
☐ Record my water use. (Water use may be recorded even if it is less than minimum filing amounts - fee required.)

3. **SUPPLEMENTAL INFORMATION.** Please list any changes in your project since last year (new pump, new land irrigation, new method of irrigation, etc.) or any other comments.

4. **CERTIFICATION AND SIGNATURE:** I certify under penalty of perjury that the foregoing statements are true and correct, to the best of my knowledge.

Signature: _____

Printed Name: _____

Company Name: LA CO WATERWORKS DIST NO 4, LOS ANGELES

Today's Date: _____

DEADLINE: Notices must be postmarked no later than June 30, 1981, in order to be recorded.

OWNER OF RECORD:

LA CO WATERWORKS DIST NO 4
550 S VERMONT AVENUE, 2ND FLOOR
LOS ANGELES CA 90020

RECORDATION NO: 192942

CUSTOMER NO: 2228

TELEPHONE NUMBER: (213) 738-2562

OWNER'S DESIGNATION OF WELL: WELL NO 22

STATE WELL NO: T07N/R13W-24N SBB&H

If any of the above information is inaccurate or missing, please correct. Notify this office if ownership or address changes occur during the coming year.

1. OWNERSHIP. Person listed above is:

- ☒ Owner of land on which well or point of diversion is located, and is extracting/diverting water.
☐ Lessee of land on which well or point of diversion is located, and is extracting/diverting water.
☐ Owner of land, but lessee is extracting/diverting water.
☐ Other: Please explain: _____

2. AMOUNT OF WATER EXTRACTED/DIVERTED DURING CALENDAR YEAR

Method of Measurement

☒ Water Meter

☐ Power Meter

☐ Nonmetered or Estimated (Tables I and II on reverse side, may be used to estimate agricultural pumpage.)

Type of Water Use

☐ Agricultural

☒ Domestic or Municipal

☐ Other: _____

113,617 acre-feet

If amount of water extracted/diverted during calendar year is less than 10 acre-feet for this well/surface diversion or less than 25 acre-feet for all wells, please check box below:

- ☐ Close this file. (Files may be reopened at any time - no fee required.)
☐ Do not record my water use but keep my name on mailing list. (No fee required.)
☐ Record my water use. (Water use may be recorded even if it is less than minimum filing amounts - fee required.)

3. SUPPLEMENTAL INFORMATION. Please list any changes in your project since last year (new pump, new land irrigation, new method of irrigation, etc.) or any other comments.

4. CERTIFICATION AND SIGNATURE: I certify under penalty of perjury that the foregoing statements are true and correct, to the best of my knowledge.

Signature: _____

Printed Name: _____

LEO RUBIN
Asst Dir Co. Eng
WWDIV, Co. Eng. PAC

Company Name: _____

Today's Date: _____

1980

DEADLINE: Notices must be postmarked no later than June 30, 1981, in order to be recorded.

OWNER OF RECORD:

RECORDATION NO: 193048

CUSTOMER NO: 2228

LA CO WATERWORKS DIST NO 4
550 S VERMONT AVENUE, 2ND FLOOR
LOS ANGELES CA 90020

TELEPHONE NUMBER:

(213) 738-2564

OWNER'S DESIGNATION OF WELL: NO 29

STATE WELL NO: T07N/R12W-34N SBB&M

If any of the above information is inaccurate or missing, please correct. Notify this office if ownership or address changes occur during the coming year.

1. OWNERSHIP. Person listed above is:

- ☒ Owner of land on which well or point of diversion is located, and is extracting/diverting water.
☐ Lessee of land on which well or point of diversion is located, and is extracting/diverting water.
☐ Owner of land, but lessee is extracting/diverting water.
☐ Other: Please explain: _____

2. AMOUNT OF WATER EXTRACTED/DIVERTED DURING CALENDAR YEAR

Method of Measurement

☒ Water Meter

☐ Power Meter

☐ Nonmetered or Estimated (Tables I and II on reverse side may be used to estimate agricultural pumpage.)

Type of Water Use

☐ Agricultural

☒ Domestic or Municipal

☐ Other: _____

3715 acre-feet

If amount of water extracted/diverted during calendar year is less than 10 acre-feet for this well/surface diversion or less than 25 acre-feet for all wells, please check box below:

- ☐ Close this file. (Files may be reopened at any time - no fee required.)
☐ Do not record my water use but keep my name on mailing list. (No fee required.)
☐ Record my water use. (Water use may be recorded even if it is less than minimum filing amounts - fee required.)

3. SUPPLEMENTAL INFORMATION. Please list any changes in your project since last year (new pump, new land irrigation, new method of irrigation, etc.) or any other comments.

4. CERTIFICATION AND SIGNATURE: I certify under penalty of perjury that the foregoing statements are true and correct, to the best of my knowledge.

Signature: _____

Company Name: _____

Printed Name: K. R. PROCTOR

Today's Date: _____

DEADLINE: Notices must be postmarked no later than June 30, 1981, in order to be recorded.

OWNER OF RECORD:

RECORDATION NO: 192727

LA CO WATERWORKS DIST NO 24
550 S VERMONT AVENUE, 2ND FLOOR
LOS ANGELES CA 90020

CUSTOMER NO: 2239

TELEPHONE NUMBER:
(213) 738-2564

OWNER'S DESIGNATION OF WELL: NO 4

STATE WELL NO: T05N/R10W-10E SBB&M

If any of the above information is inaccurate or missing, please correct. Notify this office if ownership or address changes occur during the coming year.

1. OWNERSHIP. Person listed above is:

- ☒ Owner of land on which well or point of diversion is located, and is extracting/diverting water.
☐ Lessee of land on which well or point of diversion is located, and is extracting/diverting water.
☐ Owner of land, but lessee is extracting/diverting water.
☐ Other: Please explain: _____

2. AMOUNT OF WATER EXTRACTED/DIVERTED DURING CALENDAR YEAR

Method of Measurement

Type of Water Use

☒ Water Meter

☐ Agricultural

☐ Power Meter

☒ Domestic or Municipal

☐ Nonmetered or Estimated (Tables I and II on reverse side may be used to estimate agricultural pumpage.)

☐ Other: _____

109,071.00 acre-feet

If amount of water extracted/diverted during calendar year is less than 10 acre-feet for this well/surface diversion or less than 25 acre-feet for all wells, please check box below:

- ☐ Close this file. (Files may be reopened at any time - no fee required.)
☐ Do not record my water use but keep my name on mailing list. (No fee required.)
☐ Record my water use. (Water use may be recorded even if it is less than minimum filing amounts - fee required.)

3. SUPPLEMENTAL INFORMATION. Please list any changes in your project since last year (new pump, new land irrigation, new method of irrigation, etc.) or any other comments.

4. CERTIFICATION AND SIGNATURE. I certify under penalty of perjury that the foregoing statements are true and correct, to the best of my knowledge.

Signature: _____

Company Name: _____

Printed Name: _____

Today's Date: _____

DEADLINE: Notices must be postmarked no later than June 30, 1981, in order to be recorded.

OWNER OF RECORD:

LA CO WATERWORKS DIST NO 35
550 S VERNONT AVENUE, 2ND FLOOR
LOS ANGELES CA 90020

RECORDATION NO: 193049

CUSTOMER NO: 2240

TELEPHONE NUMBER:
(213) 732-2564

OWNER'S DESIGNATION OF WELL: WELL 1

STATE WELL NO: T07N/R10W-03A SBB&M

If any of the above information is inaccurate or missing, please correct. Notify this office if ownership or address changes occur during the coming year.

1. OWNERSHIP. Person listed above is:

☒ ~~Owner~~ of land on which well or point of diversion is located, and is extracting/diverting water.

☒ Lessee of land on which well or point of diversion is located, and is extracting/diverting water.

☐ Owner of land, but lessee is extracting/diverting water.

☐ Other: Please explain: _____

2. AMOUNT OF WATER EXTRACTED/DIVERTED DURING CALENDAR YEAR

Method of Measurement

☐ Water Meter

☐ Power Meter

☐ Nonmetered or Estimated (Tables I and II on reverse side may be used to estimate agricultural pumpage.)

Type of Water Use

☐ Agricultural

☐ Domestic or Municipal

☐ Other: _____

0.25 acre-feet

If amount of water extracted/diverted during calendar year is less than 10 acre-feet for this well/surface diversion or less than 25 acre-feet for all wells, please check box below:

☐ Close this file. (Files may be reopened at any time - no fee required.)

☐ Do not record my water use but keep my name on mailing list. (No fee required.)

☐ Record my water use. (Water use may be recorded even if it is less than minimum filing amounts - fee required.)

3. SUPPLEMENTAL INFORMATION. Please list any changes in your project since last year (new pump, new land irrigation, new method of irrigation, etc.) or any other comments.

4. CERTIFICATION AND SIGNATURE. I certify under penalty of perjury that the foregoing statements are true and correct, to the best of my knowledge.

Signature: _____

Printed Name: _____

Company Name: LA CO WATERWORKS DIST NO 35, VERNONT AVE.

Today's Date: _____

DEADLINE: Notices must be postmarked no later than June 30, 1981, in order to be recorded.

OWNER OF RECORD:

LA CO WATERWORKS DIST NO 38
550 S VERMONT AVENUE, 2ND FLOOR
LOS ANGELES CA 90020

RECORDATION NO: 192865

CUSTOMER NO: 2238

TELEPHONE NUMBER:
(213) 738-2564

OWNER'S DESIGNATION OF WELL: WELL NO. 1 408 FERTILE VAL ACRES

STATE WELL NO: T06N/R09W-10 SBB&M

If any of the above information is inaccurate or missing, please correct. Notify this office if ownership or address changes occur during the coming year.

1. OWNERSHIP. Person listed above is:

- ☒ Owner of land on which well or point of diversion is located, and is extracting/diverting water.
☐ Lessee of land on which well or point of diversion is located, and is extracting/diverting water.
☐ Owner of land, but lessee is extracting/diverting water.
☐ Other: Please explain: _____

2. AMOUNT OF WATER EXTRACTED/DIVERTED DURING CALENDAR YEAR

Method of Measurement

- ☒ Water Meter
☐ Power Meter
☐ Nonmetered or Estimated (Tables I and II on reverse side may be used to estimate agricultural pumpage.)
☐ Agricultural
☒ Domestic or Municipal
☐ Other: _____

716,98 acre-feet

If amount of water extracted/diverted during calendar year is less than 10 acre-feet for this well/surface diversion or less than 25 acre-feet for all wells, please check box below:

- ☐ Close this file. (Files may be reopened at any time - no fee required.)
☐ Do not record my water use but keep my name on mailing list. (No fee required.)
☐ Record my water use. (Water use may be recorded even if it is less than minimum filing amounts - fee required.)

3. SUPPLEMENTAL INFORMATION. Please list any changes in your project since last year (new pump, new land irrigation, new method of irrigation, etc.) or any other comments.

4. CERTIFICATION AND SIGNATURE: I certify under penalty of perjury that the foregoing statements are true and correct, to the best of my knowledge.

Signature: _____

Printed Name: LA CO WATERWORKS

Company Name: LA CO WATERWORKS DIST NO 38, 550 S VERMONT AVENUE

Today's Date: _____

DEADLINE: Notices must be postmarked no later than June 30, 1981, in order to be recorded.

OWNER OF RECORD:

LA CO WATERWORKS DIST NO 38
550 S VERMONT AVENUE, 2ND FLOOR
LOS ANGELES CA 90020

RECORDATION NO: 192774

CUSTOMER NO: 2238

TELEPHONE NUMBER:

(213) 738-2564

OWNER'S DESIGNATION OF WELL: ~~104 FERTILE VALLEY ACRES~~

STATE WELL NO: T06N/R09W-10

SBB&H

If any of the above information is inaccurate or missing, please correct. Notify this office if ownership or address changes occur during the coming year.

1. OWNERSHIP. Person listed above is:

- ☒ Owner of land on which well or point of diversion is located, and is extracting/diverting water.
☐ Lessee of land on which well or point of diversion is located, and is extracting/diverting water.
☐ Owner of land, but lessee is extracting/diverting water.
☐ Other: Please explain: _____

2. AMOUNT OF WATER EXTRACTED/DIVERTED DURING CALENDAR YEAR

Method of Measurement

☒ Water Meter

☐ Power Meter

☐ Nonmetered or Estimated (Tables I and II on reverse side may be used to estimate agricultural pumpage.)

Type of Water Use

☐ Agricultural

☒ Domestic or Municipal

☐ Other: _____

262.74 acre-feet

If amount of water extracted/diverted during calendar year is less than 10 acre-feet for this well/surface diversion or less than 25 acre-feet for all wells, please check box below:

- ☐ Close this file. (Files may be reopened at any time - no fee required.)
☐ Do not record my water use but keep my name on mailing list. (No fee required.)
☐ Record my water use. (Water use may be recorded even if it is less than minimum filing amounts - fee required.)

3. SUPPLEMENTAL INFORMATION. Please list any changes in your project since last year (new pump, new land irrigation, new method of irrigation, etc.) or any other comments.

4. CERTIFICATION AND SIGNATURE: I certify under penalty of perjury that the foregoing statements are true and correct, to the best of my knowledge.

Signature: _____

Printed Name: E.R. PLATTNER

Company Name: L.H. COLLARD & SONS, LOS ANGELES

Today's Date: _____

DEADLINE: Notices must be postmarked no later than June 30, 1981, in order to be recorded.

OWNER OF RECORD:

LA CO WATERWORKS DIST NO 21
550 S VERMONT AVENUE, 2ND FLOOR
LOS ANGELES CA 90020

RECORDATION NO: 192444

CUSTOMER NO: 2230

TELEPHONE NUMBER:
(213) 713-2564

OWNER'S DESIGNATION OF WELL: NO 1

STATE WELL NO: T03N/R14W-32R SBB&M

If any of the above information is inaccurate or missing, please correct. Notify this office if ownership or address changes occur during the coming year.

1. **OWNERSHIP.** Person listed above is:

☒ Owner of land on which well or point of diversion is located, and is extracting/diverting water.

☐ Lessee of land on which well or point of diversion is located, and is extracting/diverting water.

☐ Owner of land, but lessee is extracting/diverting water.

☐ Other: Please explain: _____

2. **AMOUNT OF WATER EXTRACTED/DIVERTED DURING CALENDAR YEAR**

Method of Measurement

☒ Water Meter

☐ Power Meter

☐ Nonmetered or Estimated (Tables I and II on reverse side may be used to estimate agricultural pumpage.)

Type of Water Use

☐ Agricultural

☐ Domestic or Municipal

☐ Other: _____

10.72 acre-feet

If amount of water extracted/diverted during calendar year is less than 10 acre-feet for this well/surface diversion or less than 25 acre-feet for all wells, please check box below:

☐ Close this file. (Files may be reopened at any time - no fee required.)

☐ Do not record my water use but keep my name on mailing list. (No fee required.)

☐ Record my water use. (Water use may be recorded even if it is less than minimum filing amounts - fee required.)

3. **SUPPLEMENTAL INFORMATION.** Please list any changes in your project since last year (new pump, new land irrigation, new method of irrigation, etc.) or any other comments.

4. **CERTIFICATION AND SIGNATURE:** I certify under penalty of perjury that the foregoing statements are true and correct, to the best of my knowledge.

Signature: _____

Company Name: LA CO WATERWORKS DIST NO 21, LOS ANGELES

Printed Name: _____

Today's Date: _____

Should indicate your recordation number(s) and be made payable to: STATE WATER RESOURCES CONTROL BOARD. Do not send cash.

DEADLINE: Notices must be postmarked no later than June 30, 1981, in order to be recorded.

OWNER OF RECORD:

LA CO WATERWORKS DIST NO 39
550 S VERMONT AVE 2ND FL
LOS ANGELES CA 90020

RECORDATION NO: 193159

CUSTOMER NO: 2599

OWNER'S DESIGNATION OF WELL: NO 1

TELEPHONE NUMBER:
(213) 738-2564

STATE WELL NO: T09N/R01W-31R SBB&M

If any of the above information is inaccurate or missing, please correct. Notify this office if ownership or address changes occur during the coming year.

1. OWNERSHIP. Person listed above is:

- ☒ Owner of land on which well or point of diversion is located, and is extracting/diverting water.
☐ Lessee of land on which well or point of diversion is located, and is extracting/diverting water.
☐ Owner of land, but lessee is extracting/diverting water.
☐ Other: Please explain: _____

2. AMOUNT OF WATER EXTRACTED/DIVERTED DURING CALENDAR YEAR

- Method of Measurement Type of Water Use
- ☒ Water Meter ☐ Agricultural
☐ Power Meter ☒ Domestic or Municipal
☐ Nonmetered or Estimated (Tables I and II on reverse side may be used to estimate agricultural pumpage.) ☐ Other: _____

142,413.00 acre-feet

If amount of water extracted/diverted during calendar year is less than 10 acre-feet for this well/surface diversion or less than 25 acre-feet for all wells, please check box below:

- ☐ Close this file. (Files may be reopened at any time - no fee required.)
☐ Do not record my water use but keep my name on mailing list. (No fee required.)
☐ Record my water use. (Water use may be recorded even if it is less than minimum filing amounts - fee required.)

3. SUPPLEMENTAL INFORMATION. Please list any changes in your project since last year (new pump, new land irrigation, new method of irrigation, etc.) or any other comments.

4. CERTIFICATION AND SIGNATURE: I certify under penalty of perjury that the foregoing statements are true and correct, to the best of my knowledge.

Signature: _____

Company Name LA CO WATERWORKS DIST NO 39, ROCK CENTER

Printed Name: _____

Today's Date: _____

DEADLINE: Notices must be postmarked no later than June 30, 1981, in order to be recorded.

OWNER OF RECORD:

LA CO WATERWORKS DIST NO 21
550 S VERMONT AVENUE, 2ND FLOOR
LOS ANGELES CA 90020

RECORDATION NO: 192445

CUSTOMER NO: 2230

TELEPHONE NUMBER:
(213) 738-2564

OWNER'S DESIGNATION OF WELL: NO 2

STATE WELL NO: T03N/R14W-32R SBB&M

If any of the above information is inaccurate or missing, please correct. Notify this office if ownership or address changes occur during the coming year.

1. OWNERSHIP: Person listed above is:

- ☒ Owner of land on which well or point of diversion is located, and is extracting/diverting water.
☐ Lessee of land on which well or point of diversion is located, and is extracting/diverting water.
☐ Owner of land, but lessee is extracting/diverting water.
☐ Other: Please explain: _____

2. AMOUNT OF WATER EXTRACTED/DIVERTED DURING CALENDAR YEAR

Method of Measurement	Type of Water Use	Amount (acre-feet)
<input checked="" type="checkbox"/> Water Meter	<input type="checkbox"/> Agricultural	16.28
<input type="checkbox"/> Power Meter	<input checked="" type="checkbox"/> Domestic or Municipal	
<input type="checkbox"/> Nonmetered or Estimated (Tables I and II on reverse side may be used to estimate agricultural pumpage.)	<input type="checkbox"/> Other: _____	

If amount of water extracted/diverted during calendar year is less than 10 acre-feet for this well/surface diversion or less than 25 acre-feet for all wells, please check box below:

- ☐ Close this file. (Files may be reopened at any time - no fee required.)
☐ Do not record my water use but keep my name on mailing list. (No fee required.)
☐ Record my water use. (Water use may be recorded even if it is less than minimum filing amounts - fee required.)

3. SUPPLEMENTAL INFORMATION: Please list any changes in your project since last year (new pump, new land irrigation, new method of irrigation, etc.) or any other comments.

4. CERTIFICATION AND SIGNATURE: I certify under penalty of perjury that the foregoing statements are true and correct, to the best of my knowledge.

Signature: _____

Printed Name: _____

L.R. Putnam
Asst Dir. Co. Eng.
W.D.V.
Dopref Co. Eng. Inc

Company Name: L.A. Co. Waterworks
KAGEL Canyon

Today's Date: _____

DEADLINE: Notices must be postmarked no later than June 30, 1981, in order to be recorded.

OWNER OF RECORD:

RECORDATION NO: 192448

CUSTOMER NO: 2230

LA CO WATERWORKS DIST NO 21
550 S VERMONT AVENUE, 2ND FLOOR
LOS ANGELES CA 90020

TELEPHONE NUMBER:

(213) 738-2564

OWNER'S DESIGNATION OF WELL: NO 5

STATE WELL NO: T03N/R14W-31G SBB&H

If any of the above information is inaccurate or missing, please correct. Notify this office if ownership or address changes occur during the coming year.

1. OWNERSHIP. Person listed above is:

☒ **Owner of land on which well or point of diversion is located, and is extracting/diverting water.**

☒ **Lessee of land on which well or point of diversion is located, and is extracting/diverting water.**

☐ **Owner of land, but lessee is extracting/diverting water.**

☐ **Other: Please explain:**

2. AMOUNT OF WATER EXTRACTED/DIVERTED DURING CALENDAR YEAR

Method of Measurement

☒ **Water Meter**

☐ **Power Meter**

☐ **Nonmetered or Estimated (Tables I and II on reverse side may be used to estimate agricultural pumpage.)**

Type of Water Use

☐ **Agricultural**

☒ **Domestic or Municipal**

☐ **Other:**

20.25 acre-feet

If amount of water extracted/diverted during calendar year is less than 10 acre-feet for this well/surface diversion or less than 25 acre-feet for all wells, please check box below:

☐ **Close this file. (Files may be reopened at any time - no fee required.)**

☐ **Do not record my water use but keep my name on mailing list. (No fee required.)**

☐ **Record my water use. (Water use may be recorded even if it is less than minimum filing amounts - fee required.)**

3. SUPPLEMENTAL INFORMATION. Please list any changes in your project since last year (new pump, new land irrigation, new method of irrigation, etc.) or any other comments.

4. CERTIFICATION AND SIGNATURE: I certify under penalty of perjury that the foregoing statements are true and correct, to the best of my knowledge.

Signature:

Printed Name:

WR Form 502 (11-80)

Company Name:

Today's Date:

K.R. BURNHAM
Asst. Dir. Co. Eng.
Water Div.
Dep't of Co. Eng. Div.

1980

2452

DEADLINE: Notices must be postmarked no later than June 30, 1981, in order to be recorded.

OWNER OF RECORD:

LA CO WATERWORKS DIST NO 4
550 S VERMONT AVENUE, 2ND FLOOR
LOS ANGELES CA 90020

RECORDATION NO: 192557

CUSTOMER NO: 2228

TELEPHONE NUMBER:
777-4555
777-7380-2564

OWNER'S DESIGNATION OF WELL: NO 17

STATE WELL NO: TD7N/R12W-15R SBB&M

If any of the above information is inaccurate or missing, please correct. Notify this office if ownership or address changes occur during the coming year.

1. **OWNERSHIP.** Person listed above is:

- ☒ Owner of land on which well or point of diversion is located, and is extracting/diverting water.
☐ Lessee of land on which well or point of diversion is located, and is extracting/diverting water.
☐ Owner of land, but lessee is extracting/diverting water.
☐ Other: Please explain: _____

2. **AMOUNT OF WATER EXTRACTED/DIVERTED DURING CALENDAR YEAR**

Method of Measurement	Type of Water Use	Amount (acre-feet)
<input checked="" type="checkbox"/> Water Meter	<input type="checkbox"/> Agricultural	807.97
<input type="checkbox"/> Power Meter	<input checked="" type="checkbox"/> Domestic or Municipal	
<input type="checkbox"/> Nonmetered or Estimated (Tables I and II on reverse side may be used to estimate agricultural pumpage.)	<input type="checkbox"/> Other: _____	

If amount of water extracted/diverted during calendar year is less than 10 acre-feet for this well/surface diversion or less than 25 acre-feet for all wells, please check box below:

- ☐ Close this file. (Files may be reopened at any time - no fee required.)
☐ Do not record my water use but keep my name on mailing list. (No fee required.)
☐ Record my water use. (Water use may be recorded even if it is less than minimum filing amounts - fee required.)

3. **SUPPLEMENTAL INFORMATION.** Please list any changes in your project since last year (new pump, new land irrigation, new method of irrigation, etc.) or any other comments.

4. **CERTIFICATION AND SIGNATURE:** I certify under penalty of perjury that the foregoing statements are true and correct, to the best of my knowledge.

Signature: _____

Printed Name: _____

K.P. Putnam
Asst. Dir. Co. Sec.
WR Form 502 (11-80)
Dept of C. Eng. - DAC

Company Name: LA Col. & D. H. Lancaster

Today's Date: _____

1980

2437

DEADLINE: Notices must be postmarked no later than June 30, 1981, in order to be recorded.

OWNER OF RECORD:

LA CO WATERWORKS DIST NO 4
550 S VERMONT AVENUE, 2ND FLOOR
LOS ANGELES CA 90020

RECORDATION NO: 193045

CUSTOMER NO: 2228

TELEPHONE NUMBER:
(213) 738-2564

OWNER'S DESIGNATION OF WELL: NO 26

STATE WELL NO: T07N/R12W-15R SBB&H

If any of the above information is inaccurate or missing, please correct. Notify this office if ownership or address changes occur during the coming year.

1. OWNERSHIP. Person listed above is:

- ☒ Owner of land on which well or point of diversion is located, and is extracting/diverting water.
- ☐ Lessee of land on which well or point of diversion is located, and is extracting/diverting water.
- ☐ Owner of land, but lessee is extracting/diverting water.
- ☐ Other: Please explain: _____

2. AMOUNT OF WATER EXTRACTED/DIVERTED DURING CALENDAR YEAR

Method of Measurement

☒ Water Meter

☐ Power Meter

☐ Nonmetered or Estimated (Tables I and II on reverse side may be used to estimate agricultural pumpage.)

Type of Water Use

☐ Agricultural

☒ Domestic or Municipal

☐ Other: _____

242,003 acre-feet

If amount of water extracted/diverted during calendar year is less than 10 acre-feet for this well/surface diversion or less than 25 acre-feet for all wells, please check box below:

- ☐ Close this file. (Files may be reopened at any time - no fee required.)
- ☐ Do not record my water use but keep my name on mailing list. (No fee required.)
- ☐ Record my water use. (Water use may be recorded even if it is less than minimum filing amounts - fee required.)

3. SUPPLEMENTAL INFORMATION. Please list any changes in your project since last year (new pump, new land irrigation, new method of irrigation, etc.) or any other comments.

4. CERTIFICATION AND SIGNATURE: I certify under penalty of perjury that the foregoing statements are true and correct, to the best of my knowledge.

Signature: _____

Company Name: LA CO WATERWORKS DIST NO 4

Printed Name: _____

Today's Date: _____

DEADLINE: Notices must be postmarked no later than June 30, 1981, in order to be recorded.

OWNER OF RECORD:

LA CO WATERWORKS DIST NO 4
550 S VERMONT AVENUE, 2ND FLOOR
LOS ANGELES CA 90020

RECORDATION NO: 193195

CUSTOMER NO: 2228

TELEPHONE NUMBER:

(213) 736-2564

OWNER'S DESIGNATION OF WELL: NO 30

STATE WELL NO: T00 /R - SBB&M

If any of the above information is inaccurate or missing, please correct. Notify this office if ownership or address changes occur during the coming year.

1. OWNERSHIP. Person listed above is:

- ☒ Owner of land on which well or point of diversion is located, and is extracting/diverting water.
☐ Lessee of land on which well or point of diversion is located, and is extracting/diverting water.
☐ Owner of land, but lessee is extracting/diverting water.
☐ Other: Please explain: _____

2. AMOUNT OF WATER EXTRACTED/DIVERTED DURING CALENDAR YEAR

Method of Measurement

- ☒ Water Meter ☐ Type of Water Use
☐ Power Meter ☐ Agricultural
☐ Nonmetered or Estimated (Tables I and II on reverse ☒ Domestic or Municipal
side may be used to estimate agricultural pumpage.) ☐ Other: _____

264765 acre-feet

If amount of water extracted/diverted during calendar year is less than 10 acre-feet for this well/surface diversion or less than 25 acre-feet for all wells, please check box below:

- ☐ Close this file. (Files may be reopened at any time - no fee required.)
☐ Do not record my water use but keep my name on mailing list. (No fee required.)
☐ Record my water use. (Water use may be recorded even if it is less than minimum filing amounts - fee required.)

3. SUPPLEMENTAL INFORMATION. Please list any changes in your project since last year (new pump, new land irrigation, new method of irrigation, etc.) or any other comments.

4. CERTIFICATION AND SIGNATURE: I certify under penalty of perjury that the foregoing statements are true and correct, to the best of my knowledge.

Signature: _____

Company Name: _____

Printed Name: _____

Today's Date: _____

DEADLINE: Notices must be postmarked no later than June 30, 1981, in order to be recorded.

OWNER OF RECORD:

RECORDATION NO: 193106

LA CO WATERWORKS DIST NO 4
550 S VERMONT AVENUE, 2ND FLOOR
LOS ANGELES CA 90020

CUSTOMER NO: 2228

OWNER'S DESIGNATION OF WELL: NO 31

STATE WELL NO: T00 /R. - SBB&M

TELEPHONE NUMBER:

(213) 738-2564

If any of the above information is inaccurate or missing, please correct. Notify this office if ownership or address changes occur during the coming year.

1. OWNERSHIP. Person listed above is:

☒ Owner of land on which well or point of diversion is located, and is extracting/diverting water.

☐ Lessee of land on which well or point of diversion is located, and is extracting/diverting water.

☐ Owner of land, but lessee is extracting/diverting water.

☐ Other. Please explain: _____

2. AMOUNT OF WATER EXTRACTED/DIVERTED DURING CALENDAR YEAR

Method of Measurement

☒ Water Meter

☐ Power Meter

☐ Nonmetered or Estimated (Tables I and II on reverse side may be used to estimate agricultural pumpage.)

Type of Water Use

☐ Agricultural

☒ Domestic or Municipal

☐ Other: _____

21800 acre-feet

If amount of water extracted/diverted during calendar year is less than 10 acre-feet for this well/surface diversion or less than 25 acre-feet for all wells, please check box below:

☐ Close this file. (Files may be reopened at any time - no fee required.)

☐ Do not record my water use but keep my name on mailing list. (No fee required.)

☒ Record my water use. (Water use may be recorded even if it is less than minimum filing amounts - fee required.)

3. SUPPLEMENTAL INFORMATION. Please list any changes in your project since last year (new pump, new land irrigation, new method of irrigation, etc.) or any other comments.

4. CERTIFICATION AND SIGNATURE: I certify under penalty of perjury that the foregoing statements are true and correct, to the best of my knowledge.

Signature: _____

Company Name: LA CO. WWD #4, LAWEAST

Printed Name: K. R. PUTNEY

Today's Date: _____

DEADLINE: Notices must be postmarked no later than June 30, 1981, in order to be recorded.

OWNER OF RECORD:

LA CO WATERWORKS DIST NO 4
550 S VERMONT AVENUE, 2ND FLOOR
LOS ANGELES CA 90020

RECORDATION NO: 193107

CUSTOMER NO: 2228

TELEPHONE NUMBER:

(213) 738-2564

OWNER'S DESIGNATION OF WELL: NO 32

STATE WELL NO: T00 /R - SB8&M

If any of the above information is inaccurate or missing, please correct. Notify this office if ownership or address changes occur during the coming year.

1. OWNERSHIP. Person listed above is:

- ☒ Owner of land on which well or point of diversion is located, and is extracting/diverting water.
- ☐ Lessee of land on which well or point of diversion is located, and is extracting/diverting water.
- ☐ Owner of land, but lessee is extracting/diverting water.
- ☐ Other: Please explain: _____

2. AMOUNT OF WATER EXTRACTED/DIVERTED DURING CALENDAR YEAR

Method of Measurement

☒ Water Meter

☐ Power Meter

☐ Nonmetered or Estimated (Tables I and II on reverse side may be used to estimate agricultural pumpage.)

Type of Water Use

☐ Agricultural

☒ Domestic or Municipal

☐ Other: _____

572,004 acre-feet

If amount of water extracted/diverted during calendar year is less than 10 acre-feet for this well/surface diversion or less than 25 acre-feet for all wells, please check box below:

☐ Close this file. (Files may be reopened at any time - no fee required.)

☐ Do not record my water use but keep my name on mailing list. (No fee required.)

☐ Record my water use. (Water use may be recorded even if it is less than minimum filing amounts - fee required.)

3. SUPPLEMENTAL INFORMATION. Please list any changes in your project since last year (new pump, new land irrigation, new method of irrigation, etc.) or any other comments.

4. CERTIFICATION AND SIGNATURE: I certify under penalty of perjury that the foregoing statements are true and correct, to the best of my knowledge.

Signature: _____

Printed Name: _____

3 Form 502 (11-80)

Company Name: _____

Today's Date: _____

1980

2450

DEADLINE: Notices must be postmarked no later than June 30, 1981, in order to be recorded.

OWNER OF RECORD:

LA CO WATERWORKS DIST NO 27
550 S VERMONT AVENUE, 2ND FLOOR
LOS ANGELES CA 90026

RECORDATION NO: 192549

CUSTOMER NO: 2236

TELEPHONE NUMBER: (213) 738-2664

OWNER'S DESIGNATION OF WELL: NO 2

STATE WELL NO: T05N/R10W-07P SBB&M

If any of the above information is inaccurate or missing, please correct. Notify this office if ownership or address changes occur during the coming year.

1. OWNERSHIP. Person listed above is:

- ☒ Owner of land on which well or point of diversion is located, and is extracting/diverting water.
☐ Lessee of land on which well or point of diversion is located, and is extracting/diverting water.
☐ Owner of land, but lessee is extracting/diverting water.
☐ Other: Please explain: _____

2. AMOUNT OF WATER EXTRACTED/DIVERTED DURING CALENDAR YEAR

Method of Measurement

☐ Water Meter

☐ Power Meter

☐ Nonmetered or Estimated (Tables I and II on reverse side may be used to estimate agricultural pumpage.)

Type of Water Use

☐ Agricultural

☒ Domestic or Municipal

☐ Other: _____

228.85

acre-feet

If amount of water extracted/diverted during calendar year is less than 10 acre-feet for this well/surface diversion or less than 25 acre-feet for all wells, please check box below:

- ☐ Close this file. (Files may be reopened at any time - no fee required.)
☐ Do not record my water use but keep my name on mailing list. (No fee required.)
☐ Record my water use. (Water use may be recorded even if it is less than minimum filing amounts - fee required.)

3. SUPPLEMENTAL INFORMATION. Please list any changes in your project since last year (new pump, new land irrigation, new method of irrigation, etc.) or any other comments.

4. CERTIFICATION AND SIGNATURE: I certify under penalty of perjury that the foregoing statements are true and correct, to the best of my knowledge.

Signature: _____

Company Name: LA CO WATERWORKS DIST NO 27, LOS ANGELES

Printed Name: _____

Today's Date: _____

should indicate your recordation number(s) and be made payable to: STATE WATER RESOURCES CONTROL BOARD. DO NOT SEND CASH.

DEADLINE: Notices must be postmarked no later than June 30, 1981, in order to be recorded.

OWNER OF RECORD:

RECORDATION NO: 193108

CUSTOMER NO: 2228

LA CO WATERWORKS DIST NO 4
550 S VERMONT AVENUE, 2ND FLOOR
LOS ANGELES CA 90020

TELEPHONE NUMBER:

(213) 738-2564

OWNER'S DESIGNATION OF WELL: NO 33

STATE WELL NO: T00 /R - SBB&M

If any of the above information is inaccurate or missing, please correct. Notify this office if ownership or address changes occur during the coming year.

1. OWNERSHIP. Person listed above is:

☒ Owner of land on which well or point of diversion is located, and is extracting/diverting water.

☐ Lessee of land on which well or point of diversion is located, and is extracting/diverting water.

☐ Owner of land, but lessee is extracting/diverting water.

☐ Other: Please explain: _____

2. AMOUNT OF WATER EXTRACTED/DIVERTED DURING CALENDAR YEAR

Method of Measurement

☒ Water Meter

Type of Water Use

☐ Agricultural

☐ Power Meter

☒ Domestic or Municipal

☐ Nonmetered or Estimated (Tables I and II on reverse side may be used to estimate agricultural pumpage.)

☐ Other: _____

83,63

acre-feet

If amount of water extracted/diverted during calendar year is less than 10 acre-feet for this well/surface diversion or less than 25 acre-feet for all wells, please check box below:

☐ Close this file. (Files may be reopened at any time - no fee required.)

☐ Do not record my water use but keep my name on mailing list. (No fee required.)

☐ Record my water use. (Water use may be recorded even if it is less than minimum filing amounts - fee required.)

3. SUPPLEMENTAL INFORMATION. Please list any changes in your project since last year (new pump, new land irrigation, new method of irrigation, etc.) or any other comments.

4. CERTIFICATION AND SIGNATURE: I certify under penalty of perjury that the foregoing statements are true and correct, to the best of my knowledge.

Signature: _____

Company Name: LA CO WATERWORKS DIST 4, LOS ANGELES

Printed Name: EST. BY CO. ELG.

Today's Date: _____

DEADLINE: Notices must be postmarked no later than June 30, 1981, in order to be recorded.

OWNER OF RECORD:

RECORDATION NO: 193109

LA CO WATERWORKS DIST NO 4
550 S VERMONT AVENUE, 2ND FLOOR
LOS ANGELES CA 90020

CUSTOMER NO: 2228

TELEPHONE NUMBER:

OWNER'S DESIGNATION OF WELL: NO 34

STATE WELL NO: T08 /R - SBB&M

If any of the above information is inaccurate or missing, please correct. Notify this office if ownership or address changes occur during the coming year.

1. **OWNERSHIP.** Person listed above is:

- ☒ Owner of land on which well or point of diversion is located, and is extracting/diverting water.
- ☐ Lessee of land on which well or point of diversion is located, and is extracting/diverting water.
- ☐ Owner of land, but lessee is extracting/diverting water.
- ☐ Other: Please explain: _____

2. **AMOUNT OF WATER EXTRACTED/DIVERTED DURING CALENDAR YEAR**

Method of Measurement

Type of Water Use

- ☒ Water Meter
- ☐ Power Meter
- ☐ Nonmetered or Estimated (Tables I and II on reverse side may be used to estimate agricultural pumpage.)
- ☐ Agricultural
- ☒ Domestic or Municipal
- ☐ Other: _____

424,000
acre-feet

If amount of water extracted/diverted during calendar year is less than 10 acre-feet for this well/surface diversion or less than 25 acre-feet for all wells, please check box below:

- ☐ Close this file. (Files may be reopened at any time - no fee required.)
- ☐ Do not record my water use but keep my name on mailing list. (No fee required.)
- ☐ Record my water use. (Water use may be recorded even if it is less than minimum filing amounts - fee required.)

3. **SUPPLEMENTAL INFORMATION.** Please list any changes in your project since last year (new pump, new land irrigation, new method of irrigation, etc.) or any other comments.

4. **CERTIFICATION AND SIGNATURE.** I certify under penalty of perjury that the foregoing statements are true and correct, to the best of my knowledge.

Signature: _____

Company Name: LA CO WATERWORKS DIST NO 4, ALKASMA

Printed Name: K. B. PITMAN

Today's Date: _____

DEADLINE: Notices must be postmarked no later than June 30, 1981, in order to be recorded.

OWNER OF RECORD:

LA CO WATERWORKS DIST NO 4
550 S VERMONT AVENUE, 2ND FLOOR
LOS ANGELES CA 90020

RECORDATION NO: 193160

CUSTOMER NO: 2228

TELEPHONE NUMBER:
(213) 738-2564

OWNER'S DESIGNATION OF WELL: NO 36

STATE WELL NO: T07N/R12W-09M SBB&M

If any of the above information is inaccurate or missing, please correct. Notify this office if ownership or address changes occur during the coming year.

1. OWNERSHIP. Person listed above is:

- ☒ Owner of land on which well or point of diversion is located, and is extracting/diverting water.
☐ Lessee of land on which well or point of diversion is located, and is extracting/diverting water.
☐ Owner of land, but lessee is extracting/diverting water.
☐ Other: Please explain: _____

2. AMOUNT OF WATER EXTRACTED/DIVERTED DURING CALENDAR YEAR

- | Method of Measurement | Type of Water Use |
|--|---|
| <input checked="" type="checkbox"/> Water Meter | <input type="checkbox"/> Agricultural |
| <input type="checkbox"/> Power Meter | <input checked="" type="checkbox"/> Domestic or Municipal |
| <input type="checkbox"/> Nonmetered or Estimated (Tables I and II on reverse side may be used to estimate agricultural pumpage.) | <input type="checkbox"/> Other: _____ |

108.09 acre-feet

If amount of water extracted/diverted during calendar year is less than 10 acre-feet for this well/surface diversion or less than 25 acre-feet for all wells, please check box below:

- ☐ Close this file. (Files may be reopened at any time - no fee required.)
☐ Do not record my water use but keep my name on mailing list. (No fee required.)
☐ Record my water use. (Water use may be recorded even if it is less than minimum filing amounts - fee required.)

3. SUPPLEMENTAL INFORMATION. Please list any changes in your project since last year (new pump, new land irrigation, new method of irrigation, etc.) or any other comments.

4. CERTIFICATION AND SIGNATURE: I certify under penalty of perjury that the foregoing statements are true and correct, to the best of my knowledge.

Signature: _____

Printed Name: _____

LA CO WATERWORKS
DIST NO 4
550 S VERMONT AVENUE
LOS ANGELES
CA 90020

Company Name: _____

Today's Date: _____

1980

DEADLINE: Notices must be postmarked no later than June 30, 1981, in order to be recorded.

OWNER OF RECORD:

LA CO WATERWORKS DIST NO 27
550 S VERMONT AVENUE, 2ND FLOOR
LOS ANGELES CA 90020

RECORDATION NO: 192550

CUSTOMER NO: 2236

OWNER'S DESIGNATION OF WELL: NO 3

TELEPHONE NUMBER:
(213) 738-2564

STATE WELL NO: T05N/R10W-07R SBB&M

If any of the above information is inaccurate or missing, please correct. Notify this office if ownership or address changes occur during the coming year.

1. OWNERSHIP. Person listed above is:

- ☒ Owner of land on which well or point of diversion is located, and is extracting/diverting water.
☐ Lessee of land on which well or point of diversion is located, and is extracting/diverting water.
☐ Owner of land, but lessee is extracting/diverting water.
☐ Other: Please explain: _____

2. AMOUNT OF WATER EXTRACTED/DIVERTED DURING CALENDAR YEAR

Method of Measurement	Type of Water Use	acre-feet
<input type="checkbox"/> Water Meter	<input type="checkbox"/> Agricultural	200,000
<input type="checkbox"/> Power Meter	<input checked="" type="checkbox"/> Domestic or Municipal	
<input type="checkbox"/> Nonmetered or Estimated (Tables I and II on reverse side may be used to estimate agricultural pumpage.)	<input type="checkbox"/> Other: _____	

If amount of water extracted/diverted during calendar Year is less than 10 acre-feet for this well/surface diversion or less than 25 acre-feet for all wells, please check box below:

- ☐ Close this file. (Files may be reopened at any time - no fee required.)
☐ Do not record my water use but keep my name on mailing list. (No fee required.)
☐ Record my water use. (Water use may be recorded even if it is less than minimum filing amounts - fee required.)

3. SUPPLEMENTAL INFORMATION. Please list any changes in your project since last year (new pump, new land irrigation, new method of irrigation, etc.) or any other comments.

4. CERTIFICATION AND SIGNATURE: I certify under penalty of perjury that the foregoing statements are true and correct, to the best of my knowledge.

Signature: _____ Company Name: LA Colwood #27, LITTE ROCK
Printed Name: _____ Today's Date: _____

DEADLINE: Notices must be postmarked no later than June 30, 1981, in order to be recorded.

OWNER OF RECORD:

LA CO WATERWORKS DIST NO 4
550 S VERMONT AVENUE, 2ND FLOOR
LOS ANGELES CA 90020

RECORDATION NO: 193161

CUSTOMER NO: 2228

TELEPHONE NUMBER:

(213) 738-2564

OWNER'S DESIGNATION OF WELL: NO 37

STATE WELL NO: T07N/R12W-30B S8B&N

If any of the above information is inaccurate or missing, please correct. Notify this office if ownership or address changes occur during the coming year.

1. OWNERSHIP. Person listed above is:

- ☒ Owner of land on which well or point of diversion is located, and is extracting/diverting water.
☐ Lessee of land on which well or point of diversion is located, and is extracting/diverting water.
☐ Owner of land, but lessee is extracting/diverting water.
☐ Other: Please explain: _____

2. AMOUNT OF WATER EXTRACTED/DIVERTED DURING CALENDAR YEAR

Method of Measurement	Type of Water Use	Amount (acre-feet)
<input checked="" type="checkbox"/> Water Meter	<input type="checkbox"/> Agricultural	579.15
<input type="checkbox"/> Power Meter	<input checked="" type="checkbox"/> Domestic or Municipal	
<input type="checkbox"/> Nonmetered or Estimated (Tables I and II on reverse side may be used to estimate agricultural pumpage.)	<input type="checkbox"/> Other: _____	

If amount of water extracted/diverted during calendar year is less than 10 acre-feet for this well/surface diversion or less than 25 acre-feet for all wells, please check box below:

- ☐ Close this file. (Files may be reopened at any time - no fee required.)
☐ Do not record my water use but keep my name on mailing list. (No fee required.)
☐ Record my water use. (Water use may be recorded even if it is less than minimum filing amounts - fee required.)

3. SUPPLEMENTAL INFORMATION. Please list any changes in your project since last year (new pump, new land irrigation, new method of irrigation, etc.) or any other comments.

4. CERTIFICATION AND SIGNATURE: I certify under penalty of perjury that the foregoing statements are true and correct, to the best of my knowledge.

Signature: _____

Company Name: L. A. C. W. W. DIST. 4, Lancaster

Printed Name: L. A. C. W. W. DIST. 4

Today's Date: _____

Asst. Dir. Co. Eng.
Dept. of Co. Eng. - P&E

1980

DEADLINE: Notices must be postmarked no later than June 30, 1981, in order to be recorded.

OWNER OF RECORD:

LA CO WATERWORKS DIST NO 27
550 S VERMONT AVENUE, 2ND FLOOR
LOS ANGELES CA 90020

RECORDATION NO: 192551

CUSTOMER NO: 2236

OWNER'S DESIGNATION OF WELL: NO 4

STATE WELL NO: T05N/R10M-05R SBB&H

TELEPHONE NUMBER:
213-738-2564
X10

If any of the above information is inaccurate or missing, please correct. Notify this office if ownership or address changes occur during the coming year.

1. OWNERSHIP. Person listed above is:

- ☒ Owner of land on which well or point of diversion is located, and is extracting/diverting water.
☐ Lessee of land on which well or point of diversion is located, and is extracting/diverting water.
☐ Owner of land, but lessee is extracting/diverting water.
☐ Other: Please explain: _____

2. AMOUNT OF WATER EXTRACTED/DIVERTED DURING CALENDAR YEAR

Method of Measurement	Type of Water Use	acre-feet
<input checked="" type="checkbox"/> Water Meter	<input type="checkbox"/> Agricultural	27.19
<input type="checkbox"/> Power Meter	<input type="checkbox"/> Domestic or Municipal	
<input type="checkbox"/> Nonmetered or Estimated (Tables I and II on reverse side may be used to estimate agricultural pumpage.)	<input type="checkbox"/> Other: _____	

If amount of water extracted/diverted during calendar year is less than 10 acre-feet for this well/surface diversion or less than 25 acre-feet for all wells, please check box below:

- ☐ Close this file. (Files may be reopened at any time - no fee required.)
☐ Do not record my water use but keep my name on mailing list. (No fee required.)
☐ Record my water use. (Water use may be recorded even if it is less than minimum filing amounts - fee required.)

3. SUPPLEMENTAL INFORMATION. Please list any changes in your project since last year (new pump, new land irrigation, new method of irrigation, etc.) or any other comments.

4. CERTIFICATION AND SIGNATURE: I certify under penalty of perjury that the foregoing statements are true and correct, to the best of my knowledge.

Signature: _____ Company Name: LA CO WATERWORKS DIST NO 27, LITTLE ROCK
Printed Name: KEVIN D. BROWN Today's Date: _____

DEADLINE: Notices must be postmarked no later than June 30, 1981, in order to be recorded.

OWNER OF RECORD:

LA CO WATERWORKS DIST NO 4
550 S VERMONT AVENUE, 2ND FLOOR
LOS ANGELES CA 90020

RECORDATION NO: 193162

CUSTOMER NO: 2228

TELEPHONE NUMBER:

(213) 738-2564

OWNER'S DESIGNATION OF WELL: NO 38

STATE WELL NO: T07N/R12W-21F SBB&H

If any of the above information is inaccurate or missing, Please correct. Notify this office if ownership or address changes occur during the coming year.

1. OWNERSHIP. Person listed above is:

- ☒ Owner of land on which well or point of diversion is located, and is extracting/diverting water.
☐ Lessee of land on which well or point of diversion is located, and is extracting/diverting water.
☐ Owner of land, but lessee is extracting/diverting water.
☐ Other: Please explain: _____

2. AMOUNT OF WATER EXTRACTED/DIVERTED DURING CALENDAR YEAR

Method of Measurement

☒ Water Meter

☐ Power Meter

☐ Nonmetered or Estimated (Tables I and II on reverse side may be used to estimate agricultural pumpage.)

Type of Water Use

☐ Agricultural

☒ Domestic or Municipal

☐ Other: _____

→
1000000
acre-feet

If amount of water extracted/diverted during calendar year is less than 10 acre-feet for this well/surface diversion or less than 25 acre-feet for all wells, please check box below:

- ☐ Close this file. (Files may be reopened at any time - no fee required.)
☐ Do not record my water use but keep my name on mailing list. (No fee required.)
☐ Record my water use. (Water use may be recorded even if it is less than minimum filing amounts - fee required.)

3. SUPPLEMENTAL INFORMATION. Please list any changes in your project since last year (new pump, new land irrigation, new method of irrigation, etc.) or any other comments.

4. CERTIFICATION AND SIGNATURE: I certify under penalty of perjury that the foregoing statements are true and correct, to the best of my knowledge.

Signature: _____

Printed Name: _____

Company Name: _____

Today's Date: _____

1980

2455

DEADLINE: Notices must be postmarked no later than June 30, 1981, in order to be recorded.

OWNER OF RECORD:

LA CO MATRURKS DIST NO 10
550 S VERMONT AVENUE, 2ND FLOOR
LOS ANGELES CA 90020

RECORDATION NO: 192512

CUSTOMER NO: 2234

OWNER'S DESIGNATION OF WELL: NO 1

TELEPHONE NUMBER:
(213) 138-2504

STATE WELL NO: T03S/R13W-10M SBB&M

If any of the above information is inaccurate or missing, please correct. Notify this office if ownership or address changes occur during the coming year.

1. OWNERSHIP. Person listed above is:

- ☒ Owner of land on which well or point of diversion is located, and is extracting/diverting water.
☐ Lessee of land on which well or point of diversion is located, and is extracting/diverting water.
☐ Owner of land, but lessee is extracting/diverting water.
☐ Other: Please explain: _____

2. AMOUNT OF WATER EXTRACTED/DIVERTED DURING CALENDAR YEAR

Method of Measurement	Type of Water Use	acre-feet
<input checked="" type="checkbox"/> Water Meter	<input type="checkbox"/> Agricultural	924.60
<input type="checkbox"/> Power Meter	<input checked="" type="checkbox"/> Domestic or Municipal	
<input type="checkbox"/> Nonmetered or Estimated (Tables I and II on reverse side may be used to estimate agricultural pumpage.)	<input type="checkbox"/> Other: _____	

If amount of water extracted/diverted during calendar year is less than 10 acre-feet for this well/surface diversion or less than 25 acre-feet for all wells, please check box below:

- ☐ Close this file. (Files may be reopened at any time - no fee required.)
☐ Do not record my water use but keep my name on mailing list. (No fee required.)
☐ Record my water use. (Water use may be recorded even if it is less than minimum filing amounts - fee required.)

3. SUPPLEMENTAL INFORMATION. Please list any changes in your project since last year (new pump, new land irrigation, new method of irrigation, etc.) or any other comments.

4. CERTIFICATION AND SIGNATURE. I certify under penalty of perjury that the foregoing statements are true and correct, to the best of my knowledge.

Signature: _____

Printed Name: ESBUTMAN

Company Name: LA CO MATRURKS DIST NO 10

Today's Date: _____

DEADLINE: Notices must be postmarked no later than June 30, 1981, in order to be recorded.

OWNER OF RECORD:

LA CO WATERWORKS DIST NO 10
550 S VERMONT AVENUE, 2ND FLOOR
LOS ANGELES CA 90020

RECORDATION NO: 192511

CUSTOMER NO: 2234

OWNER'S DESIGNATION OF WELL: NO 2

STATE WELL NO: T03S/R13W-10H SBB&H

TELEPHONE NUMBER:
(213) 738-2564

If any of the above information is inaccurate or missing, please correct. Notify this office if ownership or address changes occur during the coming year.

1. OWNERSHIP. Person listed above is:

- ☒ Owner of land on which well or point of diversion is located, and is extracting/diverting water.
☐ Lessee of land on which well or point of diversion is located, and is extracting/diverting water.
☐ Owner of land, but lessee is extracting/diverting water.
☐ Other: Please explain: _____

2. AMOUNT OF WATER EXTRACTED/DIVERTED DURING CALENDAR YEAR

- Method of Measurement Type of Water Use
- | | |
|--|---|
| <input checked="" type="checkbox"/> Water Meter | <input type="checkbox"/> Agricultural |
| <input type="checkbox"/> Power Meter | <input checked="" type="checkbox"/> Domestic or Municipal |
| <input type="checkbox"/> Nonmetered or Estimated (Tables I and II on reverse side may be used to estimate agricultural pumpage.) | <input type="checkbox"/> Other: _____ |

2580 acre-feet

If amount of water extracted/diverted during calendar year is less than 10 acre-feet for this well/surface diversion or less than 25 acre-feet for all wells, please check box below:

- ☐ Close this file. (Files may be reopened at any time - no fee required.)
☐ Do not record my water use but keep my name on mailing list. (No fee required.)
☐ Record my water use. (Water use may be recorded even if it is less than minimum filing amounts - fee required.)

3. SUPPLEMENTAL INFORMATION. Please list any changes in your project since last year (new pump, new land irrigation, new method of irrigation, etc.) or any other comments.

4. CERTIFICATION AND SIGNATURE: I certify under penalty of perjury that the foregoing statements are true and correct, to the best of my knowledge.

Signature: _____ Company Name: LA CO WATERWORKS DIST NO 10
Printed Name: Robert C. Ellis Today's Date: _____
WR Form 502 (11-80) 1985 2456

STATE WATER RESOURCES CONTROL BOARD. Do not send cash.
DEADLINE: Notices must be postmarked no later than June 30, 1981, in order to be recorded.

OWNER OF RECORD:

LA CO WATERWORKS DIST NO 16
550 S VERMONT AVENUE, 2ND FLOOR
LOS ANGELES CA 90020

RECORDATION NO: 1922442

CUSTOMER NO: 2231

OWNER'S DESIGNATION OF WELL: NO 1

STATE WELL NO: T02S/R13X-21K SBB&M

TELEPHONE NUMBER:
(213) 7136-2564

If any of the above information is inaccurate or missing, please correct. Notify this office if ownership or address changes occur during the coming year.

1. OWNERSHIP Person listed above is:

- ☒ Owner of land on which well or point of diversion is located, and is extracting/diverting water.
☐ Lessee of land on which well or point of diversion is located, and is extracting/diverting water.
☐ Owner of land, but lessee is extracting/diverting water.
☐ Other: Please explain: _____

2. AMOUNT OF WATER EXTRACTED/DIVERTED DURING CALENDAR YEAR

Method of Measurement	Type of Water Use	acre-feet
<input checked="" type="checkbox"/> Water Meter	<input type="checkbox"/> Agricultural	510.66
<input type="checkbox"/> Power Meter	<input type="checkbox"/> Domestic or Municipal	
<input type="checkbox"/> Nonmetered or Estimated (Tables I and II on reverse side may be used to estimate agricultural pumpage.)	<input type="checkbox"/> Other: _____	

If amount of water extracted/diverted during calendar year is less than 10 acre-feet for this well/surface diversion or less than 25 acre-feet for all wells, please check box below:

- ☐ Close this file. (Files may be reopened at any time - no fee required.)
☐ Do not record my water use but keep my name on mailing list. (No fee required.)
☐ Record my water use. (Water use may be recorded even if it is less than minimum filing amounts - fee required.)

3. SUPPLEMENTAL INFORMATION Please list any changes in your project since last year (new pump, new land irrigation, new method of irrigation, etc.) or any other comments.

4. CERTIFICATION AND SIGNATURE: I certify under penalty of perjury that the foregoing statements are true and correct, to the best of my knowledge.

Signature: _____

Printed Name: _____

Company Name: _____

Today's Date: _____

DEADLINE: Notices must be postmarked no later than June 30, 1981, in order to be recorded.

OWNER OF RECORD:

LA CO WATERWORKS DIST NO 16
550 S VERMONT AVENUE, 2ND FLOOR
LOS ANGELES CA 90020

RECORDATION NO: 192443

CUSTOMER NO: 2231

TELEPHONE NUMBER:

OWNER'S DESIGNATION OF WELL: NO 2

STATE WELL NO: T02S/R13W-21K SBB&M

If any of the above information is inaccurate or missing, please correct. Notify this office if ownership or address changes occur during the coming year.

1. OWNERSHIP. Person listed above is:

- ☒ Owner of land on which well or point of diversion is located, and is extracting/diverting water.
☐ Lessee of land on which well or point of diversion is located, and is extracting/diverting water.
☐ Owner of land, but lessee is extracting/diverting water.
☐ Other: Please explain: _____

2. AMOUNT OF WATER EXTRACTED/DIVERTED DURING CALENDAR YEAR

- | <u>Method of Measurement</u> | <u>Type of Water Use</u> |
|--|---|
| <input checked="" type="checkbox"/> Water Meter | <input type="checkbox"/> Agricultural |
| <input type="checkbox"/> Power Meter | <input checked="" type="checkbox"/> Domestic or Municipal |
| <input type="checkbox"/> Nonmetered or Estimated (Tables I and II on reverse side may be used to estimate agricultural pumpage.) | <input type="checkbox"/> Other: _____ |

1.75 acre-feet

If amount of water extracted/diverted during calendar year is less than 10 acre-feet for this well/surface diversion or less than 25 acre-feet for all wells, please check box below:

- ☐ Close this file. (Files may be reopened at any time - no fee required.)
☐ Do not record my water use but keep my name on mailing list. (No fee required.)
☒ Record my water use. (Water use may be recorded even if it is less than minimum filing amounts - fee required.)

3. SUPPLEMENTAL INFORMATION. Please list any changes in your project since last year (new pump, new land irrigation, new method of irrigation, etc.) or any other comments.

4. CERTIFICATION AND SIGNATURE. I certify under penalty of perjury that the foregoing statements are true and correct, to the best of my knowledge.

Signature: _____ Company Name: _____
Printed Name: K. S. BURMAN Today's Date: _____

DEADLINE: Notices must be postmarked no later than June 30, 1981, in order to be recorded.

OWNER OF RECORD:

LA CO WATERWORKS DIST NO 36
550 S VERMONT AVENUE, 2ND FLOOR
LOS ANGELES CA 90020

RECORDATION NO: 193050

CUSTOMER NO: 2241

TELEPHONE NUMBER:
(415) 738 2564

OWNER'S DESIGNATION OF WELL: WELL 8

STATE WELL NO: T04N/R17W-12B SBB&M

If any of the above information is inaccurate or missing, please correct. Notify this office if ownership or address changes occur during the coming year.

1. OWNERSHIP. Person listed above is:

☒ Owner of land on which well or point of diversion is located, and is extracting/diverting water.

☒ Lessee of land on which well or point of diversion is located, and is extracting/diverting water.

☐ Owner of land, but lessee is extracting/diverting water.

☐ Other: Please explain: _____

2. AMOUNT OF WATER EXTRACTED/DIVERTED DURING CALENDAR YEAR

Method of Measurement

☒ Water Meter

☐ Power Meter

☐ Nonmetered or Estimated (Tables I and II on reverse side may be used to estimate agricultural pumpage.)

Type of Water Use

☐ Agricultural

☐ Domestic or Municipal

☐ Other: _____

241.93 acre-feet

If amount of water extracted/diverted during calendar year is less than 10 acre-feet for this well/surface diversion or less than 25 acre-feet for all wells, please check box below:

☐ Close this file. (Files may be reopened at any time - no fee required.)

☐ Do not record my water use but keep my name on mailing list. (No fee required.)

☐ Record my water use. (Water use may be recorded even if it is less than minimum filing amounts - fee required.)

3. SUPPLEMENTAL INFORMATION. Please list any changes in your project since last year (new pump, new land irrigation, new method of irrigation, etc.) or any other comments.

4. CERTIFICATION AND SIGNATURE: I certify under penalty of perjury that the foregoing statements are true and correct, to the best of my knowledge.

Signature: _____

Printed Name: _____

Company Name: _____

Today's Date: _____

DEADLINE: Notices must be postmarked no later than June 30, 1981, in order to be recorded.

OWNER OF RECORD:

LA CO WATERWORKS DIST NO 37
550 S VERMONT AVENUE, 2ND FLOOR
LOS ANGELES CA 90020

RECORDATION NO: 193104

CUSTOMER NO: 2242

TELEPHONE NUMBER:
(213) 738-2524

OWNER'S DESIGNATION OF WELL: NO 1

STATE WELL NO: T00 /R - SBB&M

If any of the above information is inaccurate or missing, please correct. Notify this office if ownership or address changes occur during the coming year.

1. OWNERSHIP. Person listed above is:

- ☒ Owner of land on which well or point of diversion is located, and is extracting/diverting water.
☐ Lessee of land on which well or point of diversion is located, and is extracting/diverting water.
☐ Owner of land, but lessee is extracting/diverting water.
☐ Other: Please explain: _____

2. AMOUNT OF WATER EXTRACTED/DIVERTED DURING CALENDAR YEAR

Method of Measurement

- ☐ Water Meter
☐ Power Meter
☐ Nonmetered or Estimated (Tables I and II on reverse side may be used to estimate agricultural pumpage.)
☐ Agricultural
☒ Domestic or Municipal
☐ Other: _____

Type of Water Use

229,420 acre-feet

If amount of water extracted/diverted during calendar year is less than 10 acre-feet for this well/surface diversion or less than 25 acre-feet for all wells, please check box below:

- ☐ Close this file. (Files may be reopened at any time - no fee required.)
☐ Do not record my water use but keep my name on mailing list. (No fee required.)
☐ Record my water use. (Water use may be recorded even if it is less than minimum filing amounts - fee required.)

3. SUPPLEMENTAL INFORMATION. Please list any changes in your project since last year (new pump, new land irrigation, new method of irrigation, etc.) or any other comments.

4. CERTIFICATION AND SIGNATURE. I certify under penalty of perjury that the foregoing statements are true and correct, to the best of my knowledge.

Signature: _____

Printed Name: _____

Company Name: _____

Today's Date: _____

COMPLETE A SEPARATE NOTICE
FOR EACH SOURCE

SEE INSTRUCTIONS ON
REVERSE SIDE

STATE OF CALIFORNIA
THE RESOURCES AGENCY
STATE WATER RESOURCES CONTROL BOARD

DIVISION OF WATER RIGHTS

ANNUAL NOTICE
GROUND WATER EXTRACTIONS
OR
SURFACE WATER DIVERSIONS

\$5 FEE _____ NO FEE _____
R. _____
CK _____ MO _____ CASH _____
Post Dated Prior to Decline _____
DO NOT WRITE IN ABOVE SPACE

(PURSUANT TO PART 5, DIVISION 2 OF THE WATER CODE)

THIS FORM TO BE USED ONLY IF A "FIRST NOTICE" COVERING THE SOURCE REPORTED HEREIN HAS BEEN FILED

Name and address of person reporting on source.

2227 LA CO WATERWORKS DIVISION
550 S VERMONT AVENUE, 2ND FLOOR
LOS ANGELES CA 90020

1902579

Recordation No. of Source
1979
CALIFORNIA
YEAR

ITEM

1. PERSON EXTRACTING OR DIVERTING WATER:

(IF DIFFERENT THAN NAME SHOWN ABOVE)

2. AMOUNT EXTRACTED OR DIVERTED DURING CALENDAR YEAR: ZERO

ACRE-FEET*

d. IRRIGATED AREA SERVED
OR OTHER USE DURING
CALENDAR YEAR

ACRES	CROPS SERVED OR OTHER USE
NONE	

3. CHANGES SINCE LAST REPORTED:

d. Is name and address typed above correct for future mailing of notices?

YES ☒ NO ☐

IF NO, Print correct name and/or address:

NAME

STREET ADDRESS OR P. O. BOX

CITY

STATE

b. Has a change in ownership or interest occurred since last reported?

IF YES and different than Item 3a, indicate below:

YES ☐ NO ☒

NEW OWNER ☐ OR PERSON GAINING PART INTEREST ☐

PERSON TRANSFERRING INTEREST

NAME

NAME

STREET AND NO OR P. O. BOX

CITY

STATE

c. Has a change been made in method of estimating extractions or diversions?

YES ☐ NO ☒

d. Change in Place of Use (Give brief description of new method if changed from method used on last report)

*ABANDONED SOURCE: Only those extractions or diversions made during the year from the above numbered source should be entered in Item 2 above. Extractions or diversions from a replacement source must be reported separately on a First Notice form, which will be provided upon request.



A WILLFUL MISSTATEMENT IN THIS NOTICE IS A
MISDEMEANOR, SECTION 5008 OF WATER CODE.

COMPLETE FORM & RETURN TO:

State Water Resources Control Board
DIVISION OF WATER RIGHTS

I CERTIFY UNDER PENALTY OF PERJURY THAT THE FOREGOING RE-
QUIRED STATEMENTS AND THE FOLLOWING OPTIONAL ADDITIONAL
STATEMENTS, IF ANY, ARE TRUE AND CORRECT, TO THE BEST OF MY
KNOWLEDGE AND BELIEF.

SIGNATURE

E. J. Anderson

DATE SIGNED

6/23/80

AT CITY OR P. O. OF

LOS ANGELES
CALIFORNIA

PRINT OR DEPT. OF COUNTY ENGR. FACILITY
CORPORATE NAME ASSIST. DEPUTY COUNTY ENGR.

STATE OF CALIFORNIA
THE RESOURCES AGENCY

STATE WATER RESOURCES CONTROL BOARD

DIVISION OF WATER RIGHTS

ANNUAL NOTICE

GROUND WATER EXTRACTIONS

OR

SURFACE WATER DIVERSIONS

(PURSUANT TO PART 5, DIVISION 2 OF THE WATER CODE)

THIS FORM TO BE USED ONLY IF A "FIRST NOTICE" COVERING THE SOURCE REPORTED HEREIN HAS BEEN FILED

Name and address of person reporting on source.

2227 LA CO WATERWORKS DIVISION
550 S VERMONT AVENUE, 2ND FLOOR
LOS ANGELES CA 90020

1902580

Recordation No. of Source

1979

CALENDAR
YEAR

PERSON EXTRACTING OR DIVERTING WATER:

IF DIFFERENT THAN NAME SHOWN ABOVE:

2. AMOUNT EXTRACTED OR DIVERTED DURING CALENDAR YEAR: 660.7 ACRES-SECT*

ACRES

CROPS SERVED OR OTHER USE.

ACRE-FEET*

**Q. IRRIGATED AREA SERVED
OR OTHER USE DURING
CALENDAR YEAR**

[illegible]

3. CHANGES SINCE LAST REPORTED:

Q. Is name and address typed above correct for future mailing of notices?

YES ☒ NO ☐

IF NO: Print correct name and/or address

NAME _____

STREET ADDRESS OR P O BOX

CITY

SYNOPSIS

b. Has a change in ownership or interest occurred since last reported?

YES ☐ NO ☒

IF YES and different than Item 3a, indicate below:

NEW OWNER ☐ OR PERSON GAINING PART INTEREST ☐

PERSON TRANSFERRING INTEREST

NAME-

NAME _____

STREET AND NO ON P. O BOX

City


STATE

C. Has a change been made in method of estimating extractions or diversions?

YES	<input type="checkbox"/>	NO	<input checked="" type="checkbox"/>
-----	--------------------------	----	-------------------------------------

d. **Change in Place of Use**
[Give brief description of new method if changed from method used on last report]

***ABANDONED SOURCE:** Only those extractions or diversions made during the year from the above - numbered source should be entered in Item 2 above. Extractions or diversions from a replacement source must be reported separately on a First Notice form, which will be provided upon request.



A WILLFUL MISSTATEMENT IN THIS NOTICE IS A MISDEMEANOR. SECTION 5008 OF WATER CODE. COMPLETE FORM & RETURN TO:

**State Water Resources Control Board
DIVISION OF WATER RIGHTS**

I CERTIFY UNDER PENALTY OF PERJURY THAT THE FOREGOING REQUIRED STATEMENTS AND THE FOLLOWING OPTIONAL ADDITIONAL STATEMENTS, IF ANY, ARE TRUE AND CORRECT, TO THE BEST OF MY KNOWLEDGE AND BELIEF.

SIGNATURE K. E. Johnston

DATE SIGNED 6/23/80

AT CITY OF PO LOS ANGELES
CALIFORNIA

FIRM OR DEPT. of County ENGR. FACILITY
CORPORATE NAME ASSIST. DEPUTY COUNTY ENGR.
TITLE OF PERSON ...

COMPLETE A SEPARATE NOTICE
FOR EACH SOURCE

STATE OF CALIFORNIA
THE RESOURCES AGENCY
STATE WATER RESOURCES CONTROL BOARD

\$5 FEE _____ NO FEE _____

SEE INSTRUCTIONS ON
REVERSE SIDE

DIVISION OF WATER RIGHTS

ANNUAL NOTICE
GROUND WATER EXTRACTIONS
OR
SURFACE WATER DIVERSIONS

R. _____
CK. _____ MO. _____ CASH _____
Post Dated Prior to Deadline _____
DO NOT WRITE IN ABOVE SPACE

(PURSUANT TO PART 5, DIVISION 2 OF THE WATER CODE)

THIS FORM TO BE USED ONLY IF A "FIRST NOTICE" COVERING THE SOURCE REPORTED HEREIN HAS BEEN FILED

Name and address of person reporting on source:

2227 LA CO WATERWORKS DIVISION
550 S VERMONT AVENUE, 2ND FLOOR
LOS ANGELES CA 90020
WHITTIER NARROWS
WELL No. 3

1902663

Recordation No. of Source
1979
CALENDAR
YEAR

ITEM
1. PERSON EXTRACTING OR DIVERTING WATER:

(IF DIFFERENT THAN NAME SHOWN ABOVE)

2. AMOUNT EXTRACTED OR DIVERTED DURING CALENDAR YEAR: 2127 ACRE-FEET*

a. IRRIGATED AREA SERVED
OR OTHER USE DURING
CALENDAR YEAR

ACRES	CROPS SERVED OR OTHER USE
NONE	

3. CHANGES SINCE LAST REPORTED:

a. Is name and address typed above correct for future mailing of notices?

YES ☒ NO ☐

IF NO: Print correct name and/or address:

NAME

STREET ADDRESS OR P. O. BOX

CITY STATE

b. Has a change in ownership or interest occurred since last reported?

IF YES and different than Item 3a, indicate below:

NEW OWNER ☐ OR PERSON GAINING PART INTEREST ☐

PERSON TRANSFERRING INTEREST

NAME

NAME

STREET AND NO. OR P. O. BOX

CITY STATE

c. Has a change been made in method of estimating extractions or diversions?

YES ☐ NO ☒

d. Change in Place of Use (Give brief description of new method if changed from method used on last report)

*ABANDONED SOURCE: Only those extractions or diversions made during the year from the above - numbered source should be entered in Item 2 above. Extractions or diversions from a replacement source must be reported separately on a First Notice form, which will be provided on request.



A WILLFUL MISSTATEMENT IN THIS NOTICE IS A
MISDEMEANOR, SECTION 5008 OF WATER CODE.
COMPLETE FORM & RETURN TO:

State Water Resources Control Board
DIVISION OF WATER RIGHTS
27 N. Hill - Suite 500 - Sacramento, CA 95825

I CERTIFY UNDER PENALTY OF PERJURY THAT THE FOREGOING RE-
QUIRED STATEMENTS AND THE FOLLOWING OPTIONAL ADDITIONAL
STATEMENTS, IF ANY, ARE TRUE AND CORRECT, TO THE BEST OF MY
KNOWLEDGE AND BELIEF.

SIGNATURE

DATE SIGNED

AT CITY OR P.O.

LOS ANGELES
CALIFORNIA

FIRM OR DEPT. OF COUNTY ENGR. FACILITY.
CORPORATE NAME ASSIST. DEPUTY COUNTY ENGR.
TITLE OF PERSON WATER RIGHTS DIV.

COMPLETE A SEPARATE NOTICE
FOR EACH SOURCE

STATE OF CALIFORNIA
THE RESOURCES AGENCY
STATE WATER RESOURCES CONTROL BOARD

\$5 FEE _____ NO FEE _____

SEE INSTRUCTIONS ON
REVERSE SIDE.

DIVISION OF WATER RIGHTS

ANNUAL NOTICE
GROUND WATER EXTRACTIONS
OR
SURFACE WATER DIVERSIONS

R. _____
CK _____ M O _____ CASH _____
Post Dated Prior to Deadline _____
DO NOT WRITE IN ABOVE SPACE

(PURSUANT TO PART 5, DIVISION 2 OF THE WATER CODE)

THIS FORM TO BE USED ONLY IF A "FIRST NOTICE" COVERING THE SOURCE REPORTED HEREIN HAS BEEN FILED

Name and address of person reporting on source.

2227 LA CO WATERWORKS DIVISION
550 S VERMONT AVENUE, 2ND FLOOR
LOS ANGELES CA 90020

1902664

Recordation No. of Source

1979

CALIFORNIA
YEAR

ITEM

1. PERSON EXTRACTING OR DIVERTING WATER:

(IF DIFFERENT THAN NAME SHOWN ABOVE.)

2. AMOUNT EXTRACTED OR DIVERTED DURING CALENDAR YEAR: 36.7

ACRE-FEET*

0. IRRIGATED AREA SERVED
OR OTHER USE DURING
CALENDAR YEAR

ACRES		CROPS SERVED OR OTHER USE
	NONE	

3. CHANGES SINCE LAST REPORTED:

a. Is name and address typed above correct for future mailing of notices?

YES ☒ NO ☐

If NO: Print correct name and/or address

NAME

STREET ADDRESS OR P. O. BOX

CITY

STATE

b. Has a change in ownership or interest occurred since last reported?

If YES and different than Item 3a. indicate below:

YES ☐ NO ☒

NEW OWNER ☐ OR PERSON GAINING PART INTEREST ☐

PERSON TRANSFERRING INTEREST

NAME

NAME

STREET AND NO. OR P. O. BOX

CITY


STATE

c. Has a change been made in method of estimating extractions or diversions?

YES ☐ NO ☒

d. Change in Place of Use (Give brief description of new method if changed from method used on last report)

*ABANDONED SOURCE: Only those extractions or diversions made during the year from the above - numbered source should be entered in Item 2 above. Extractions or diversions from a replacement source must be reported separately on a First Notice form, which will be provided upon request.



A WILLFUL MISSTATEMENT IN THIS NOTICE IS A
MISDEMEANOR, SECTION 5008 OF WATER CODE.

COMPLETE FORM & RETURN TO:

State Water Resources Control Board
DIVISION OF WATER RIGHTS

I CERTIFY UNDER PENALTY OF PERJURY THAT THE FOREGOING RE-
QUIRED STATEMENTS AND THE FOLLOWING OPTIONAL ADDITIONAL
STATEMENTS, IF ANY, ARE TRUE AND CORRECT, TO THE BEST OF MY
KNOWLEDGE AND BELIEF.

SIGNATURE

K. R. Latham

DATE SIGNED

6/23/80

AT (CITY OR P.O.)

CALIFORNIA

Los Angeles

FIRM OR
CORPORATE NAME DEPT. of County Engrg. Facility
ASSIST. DEPUTY COUNTY ENGR.

COMPLETE A SEPARATE NOTICE
FOR EACH SOURCE

SEE INSTRUCTIONS ON
REVERSE SIDE.

STATE OF CALIFORNIA
THE RESOURCES AGENCY
STATE WATER RESOURCES CONTROL BOARD

DIVISION OF WATER RIGHTS

ANNUAL NOTICE
GROUND WATER EXTRACTIIONS
OR
SURFACE WATER DIVERSIONS

(PURSUANT TO PART 5, DIVISION 2 OF THE WATER CODE)

THIS FORM TO BE USED ONLY IF A "FIRST NOTICE" COVERING THE SOURCE REPORTED HEREIN HAS BEEN FILED

\$5 FEE _____ NO FEE _____

R. _____
CK _____ M O _____ CASH _____

Post Dated Prior to Deadline _____

DO NOT WRITE IN ABOVE SPACE

Name and address of person reporting on source.

2227 LA CO WATERWORKS DIVISION
550 S. VERMONT AVENUE, 2ND FLOOR
LOS ANGELES CA 90020
WHITTIER NARROWS
WELL NO. 5

1902665

Recordation NO. of Source
1979
CALENDAR
YEAR

ITEM 1. PERSON EXTRACTING OR DIVERTING WATER: _____

IF DIFFERENT THAN NAME SHOWN ABOVE:

2. AMOUNT EXTRACTED OR DIVERTED DURING CALENDAR YEAR: 978

ACRE-FEET*

d. IRRIGATED AREA SERVED
OR OTHER USE DURING
CALENDAR YEAR

ACRES	CROPS SERVED OR OTHER USE
NONE	

3. CHANGES SINCE LAST REPORTED:

d. Is name and address typed above correct for future mailing of notices?

YES ☒ NO ☐

IF NO Print correct name and/or address: _____

NAME

STREET ADDRESS OR P. O. BOX

CITY

STATE

b. Has a change in ownership or interest occurred since last reported?

IF YES and different than item 3a. indicate below:

NEW OWNER ☐ OR PERSON GAINING PART INTEREST ☐

PERSON TRANSFERRING INTEREST

NAME

NAME

STREET AND NO. OR P. O. BOX

CITY


STATE

c. Has a change been made in method of estimating extractions or diversions?

YES ☐ NO ☒

d. Change in Place of Use (Give brief description of new method if changed from method used on last report)

*ABANDONED SOURCE: Only those extractions or diversions made during the year from the above numbered source should be entered in Item 2 above. Extractions or diversions from a replacement source must be reported separately on a First Notice form, which will be provided upon request.



A WILLFUL MISSTATEMENT IN THIS NOTICE IS A
MISDEMEANOR, SECTION 5008 OF WATER CODE.

COMPLETE FORM & RETURN TO:

State Water Resources Control Board
DIVISION OF WATER RIGHTS

I CERTIFY UNDER PENALTY OF PERJURY THAT THE FOREGOING RE-
QUIRED STATEMENTS AND THE FOLLOWING OPTIONAL ADDITIONAL
STATEMENTS, IF ANY, ARE TRUE AND CORRECT, TO THE BEST OF MY
KNOWLEDGE AND BELIEF.

SIGNATURE

K. R. R. R. R. R.

DATE SIGNED

6/23/80

AT CITY OR P.O. LOS ANGELES
CALIFORNIA

FIRM OR DEPT. OF COUNTY ENGR. FACILITY,
CORPORATE NAME
V. I. F. OF PERSON ASSIST. DEPUTY COUNTY ENGR.

COMPLETE A SEPARATE NOTICE
FOR EACH SOURCE.

STATE OF CALIFORNIA
THE RESOURCES AGENCY

\$5 FEE _____ NO FEE _____

SEE INSTRUCTIONS ON
REVERSE SIDE.

STATE WATER RESOURCES CONTROL BOARD

DIVISION OF WATER RIGHTS

ANNUAL NOTICE

GROUND WATER EXTRACTIONS
OR

SURFACE WATER DIVERSIONS

R _____
CK _____ M O _____ CASH _____
Post Dated Prior to Deadline _____
DO NOT WRITE IN ABOVE SPACE

(PURSUANT TO PART 5, DIVISION 2 OF THE WATER CODE)

Name and address of person reporting on source.

2227 LA CO WATERWORKS DIVISION
550 S VERMONT AVENUE, 2ND FLOOR
LOS ANGELES CA 90020
WESTERN AVE. GOLF COURSE
WELL No. 1

1902613

Recordation No. of Source
1979
CALENDAR
YEAR

ITEM

1. PERSON EXTRACTING OR DIVERTING WATER:

(IF DIFFERENT THAN NAME SHOWN ABOVE.)

2. AMOUNT EXTRACTED OR DIVERTED DURING CALENDAR YEAR: 140.8

ACRE-FEET*

d. IRRIGATED AREA SERVED
OR OTHER USE, DURING
CALENDAR YEAR

ACRES	CROPS SERVED OR OTHER USE
NONE	

3. CHANGES SINCE LAST REPORTED:

d. Is name and address typed above correct for future mailing of notices?

YES ☒ NO ☐

IF NO, Print correct name and/or address:

NAME

STREET ADDRESS OR P. O. BOX

CITY

STATE

b. Has a change in ownership or interest occurred since last reported?

IF YES and different than Item 3a, indicate below:

NEW OWNER ☐ OR PERSON GAINING PART INTEREST ☐

PERSON TRANSFERRING INTEREST

NAME

STREET AND NO OR P. O. BOX

CITY

STATE

c. Has a change been made in method of estimating extractions or diversions?

YES ☐ NO ☒

d. Change in Place of Use (Give brief description of new method if changed from method used on last report)

*ABANDONED SOURCE: Only those extractions or diversions made during the year from the above - numbered source should be entered on Item 2 above. Extractions or diversions from a replacement source must be reported separately on a First Notice form, which will be provided upon request.



A WILLFUL MISSTATEMENT IN THIS NOTICE IS A
MISDEMEANOR, SECTION 6008 OF WATER CODE.

COMPLETE FORM & RETURN TO:

State Water Resources Control Board
DIVISION OF WATER RIGHTS
77 Cadillac Drive, Sacramento, CA 95825

I CERTIFY UNDER PENALTY OF PERJURY THAT THE FOREGOING RE- QUIRED STATEMENTS AND THE FOLLOWING OPTIONAL ADDITIONAL STATEMENTS, IF ANY, ARE TRUE AND CORRECT, TO THE BEST OF MY KNOWLEDGE AND BELIEF.	
SIGNATURE	<u>Stephanie</u>
DATE SIGNED	<u>6/23/80</u>
AT CITY OR P. O.	<u>Los Angeles</u> CALIFORNIA
FIRM OR <u>Dep't. of County Engr-Facility</u>	
CORPORATE NAME <u>ASSIST. DEPUTY COUNTY ENGR.</u>	
TITLE OF PERSON <u>WATERWORKS DIV.</u>	

4-3-80 CAMP KILFEN

~~(X) 1000~~

1000 lbs. of fish, 1000 lbs. of fish. (limited eggs)

500 lbs. of fish, 500 lbs. of fish, 1979, 4000 lbs. of fish

1000 lbs. of fish, 500 lbs. of fish, 1979, 1500 lbs. of fish

500 lbs. of fish

ARMAND

WATER 1000 lbs.

School

1000 lbs. of fish, 500 lbs. of fish, 1979, 1500 lbs. of fish

4000 lbs. of fish, 500 lbs. of fish, 1979, 1500 lbs. of fish

WATER

4000 lbs. of fish, 500 lbs. of fish, 1979, 1500 lbs. of fish

1000 lbs.

1500 lbs.

COMPLETE A SEPARATE NOTICE
FOR EACH SOURCE

STATE OF CALIFORNIA
THE RESOURCES AGENCY
STATE WATER RESOURCES CONTROL BOARD

\$5 FEE _____ NO FEE _____

SEE INSTRUCTIONS ON
REVERSE SIDE.

DIVISION OF WATER RIGHTS

ANNUAL NOTICE
GROUND WATER EXTRACTIONS
OR
SURFACE WATER DIVERSIONS

R. _____
CK _____ MO _____ CASH _____
Post Dated Prior to Deadline _____
DO NOT WRITE IN ABOVE SPACE

(PURSUANT TO PART 5, DIVISION 2 OF THE WATER CODE)

THIS FORM TO BE USED ONLY IF A "FIRST NOTICE" COVERING THE SOURCE REPORTED HEREIN HAS BEEN FILED

Name and address of person reporting on source.

2227 LA CD WATERWORKS DIVISION
550 S VERMONT AVENUE, 2ND FLOOR
LOS ANGELES CA 90020

1902609
Recordation No. of Source
1979
CALENDAR YEAR

JULIUS M. KLEIN CONFERENCE CENTER WELL No. 2

ITEM

1. PERSON EXTRACTING OR DIVERTING WATER:

(IF DIFFERENT THAN NAME SHOWN ABOVE.)

2. AMOUNT EXTRACTED OR DIVERTED DURING CALENDAR YEAR: 1.5

ACRE-FEET*

d. IRRIGATED AREA SERVED
OR OTHER USE DURING
CALENDAR YEAR

ACRES	CROPS SERVED OR OTHER USE
NONE	

3. CHANGES SINCE LAST REPORTED:

a. Is name and address typed above correct for future mailing of notices?

YES ☒ NO ☐

IF NO: Print correct name and/or address _____

NAME

STREET ADDRESS OR P. O. BOX

CITY

STATE

b. Has a change in ownership or interest occurred since last reported?
IF YES and different than Item 3a. indicate below:

YES ☐ NO ☒

NEW OWNER ☐ OR PERSON GAINING PART INTEREST ☐

PERSON TRANSFERRING INTEREST

NAME

NAME

STREET AND NO. OR P. O. BOX

CITY

STATE

c. Has a change been made in method of estimating extractions or diversions?

YES ☐ NO ☒

d. Change in Place of Use (Give brief description of new method if changed from method used on last report)

*ABANDONED SOURCE: Only those extractions or diversions made during the year from the above - numbered source should be entered in Item 2 above. Extractions or diversions from a replacement source must be reported separately on a First Notice form, which will be provided upon request.



A WILLFUL MISSTATEMENT IN THIS NOTICE IS A
MISDEMEANOR, SECTION 5008 OF WATER CODE.
COMPLETE FORM & RETURN TO:

State Water Resources Control Board
DIVISION OF WATER RIGHTS

I CERTIFY UNDER PENALTY OF PERJURY THAT THE FOREGOING REQUIRED STATEMENTS AND THE FOLLOWING OPTIONAL ADDITIONAL STATEMENTS, IF ANY, ARE TRUE AND CORRECT, TO THE BEST OF MY KNOWLEDGE AND BELIEF.	
SIGNATURE	<i>K. G. Gentry</i>
DATE SIGNED	6/23/80
AT CITY OR P.O.	LOS ANGELES CALIFORNIA
TITLE OR CORPORATE NAME	DEPT. OF COUNTY ENGINEER FACILITY, ASSIST. DEPUTY COUNTY ENGINEER.

STEPHEN J. KOONCE
COUNTY ENGINEER
RAYMOND W. LOONIS
ASSISTANT COUNTY ENGINEER

COUNTY OF LOS ANGELES
DEPARTMENT OF COUNTY ENGINEER-FACILITIES
WATERWORKS DIVISION
550 SOUTH VERMONT AVENUE
LOS ANGELES, CA 90020

KENNETH R. PUTNAM
ASSISTANT DEPUTY COUNTY ENGINEER
JOHN M. UHARRIET
ASSISTANT DIVISION ENGINEER

TELEPHONE NUMBERS
MAIN OFFICE: 738-2543
FOR THIS
LETTER: 738-2564
G. Speechly

State of California
State Water Resources Control Board
Division of Water Rights
77 Cadillac Dr.
Sacramento, CA 95825

Gentlemen:

Enclosed is County Warrant No. dated
in the amount of \$165.00, to cover filing fee for Los Angeles County
institutional wells, as listed below:

Alondra Park	Well No. 1
Acton Camp	Well No. 2
Acton Camp	Well No. 3
Descanso Gardens	Tunnel No. 2
Descanso Gardens	Tunnel No. 3
Fox Field	
Joe Scott	Well No. 1
Kenyon Scudder	Well No. 1
Mendenhall Camp	Well No. 2
Munz Camp	Well No. 1
Mira Loma	Well No. 3
Mira Loma	Well No. 4
Joe Scott	Well No. 2
Rancho Los Amigos	Dairy Well No. 2
Rancho Los Amigos	Power House No. 1
Warm Springs	Well No. 2
Wayside Honor Rancho	Well No. 1
Wayside Honor Rancho	Well No. 5
Wayside Honor Rancho	Well No. 10
Wayside Honor Rancho	Well No. 11
Wayside Honor Rancho	Well No. 14
Wayside Honor Rancho	Well No. 15
Wayside Honor Rancho	Well No. 16
Wayside Honor Rancho	Well No. 17
Wayside Honor Rancho	Well No. 18
Whittier Narrows	Well No. 1
Whittier Narrows	Well No. 2
Whittier Narrows	Well No. 3

Whittier Narrows	Well No. 4
Whittier Narrows	Well No. 5
Whittier Narrows	Well No. 6
Western Avenue Golf	Well No. 1
Julius M. Klein Conference Center,	
Formerly Oak Grove Camp	Well No. 2

Very truly yours,

STEPHEN J. KOONCE
County Engineer

Kenneth R. Putnam
Assistant Deputy County Engineer

KRP:GS-jt

Enc. Warrant
Envelope
33 Annual Notice of
Ground Water Extractions

cc: State Water Resources Control Board

I hereby acknowledge the receipt of said warrant.

<u>Signature</u>	<u>Title</u>	<u>Date</u>
------------------	--------------	-------------

LOS ANGELES COUNTY LETTERGRAM

TO 10	Mr. Perry L. Howell Fiscal Officer Resource Management Division	FROM FROM	Kenneth R. Putnam Assistant Deputy County Engineer Waterworks Division
-----------------	---	---------------------	--

Subject

Date

No.

LOS ANGELES COUNTY INSTITUTIONS ANNUAL
NOTICE OF GROUND WATER EXTRACTIONS

Please have a warrant prepared in the amount of \$186.00 payable to the State of California, State Water Rights Board.

The red lined items have to also be processed when the proper ID is found

Alondra Park	Well No. 1
Artesia Park	Well No. 1
Acton Camp	Well No. 2
Acton Camp	Well No. 3
Castaic Patrol Station	Well No. 1
Descanso Gardens	Tunnel No. 2
Descanso Gardens	Tunnel No. 3
Dexter Park	Well No. 1
Fox Field	Well No. 1
Joe Scott	Well No. 1
Kenyon Scudder	Well No. 2
Mendenhall Camp	Well No. 2
Munz Camp	Well No. 1
Mitzen Hall	Well No. 1
McLaren Hall	Well No. 2
Mira Loma	Well No. 3
Mira Loma	Well No. 4
Oak Grove Camp	Well No. 2
Rancho Los Amigos	Dairy Well No. 2
Rancho Los Amigos	Power House No. 1
Vineyard Fire Station	Well No. 2
Warm Springs	Well No. 2
Wayside Honor Rancho	Well No. 1
Wayside Honor Rancho	Well No. 5
Wayside Honor Rancho	Well No. 10
Wayside Honor Rancho	Well No. 11
Wayside Honor Rancho	Well No. 14
Wayside Honor Rancho	Well No. 15
Wayside Honor Rancho	Well No. 16
Wayside Honor Rancho	Well No. 17
Wayside Honor Rancho	Well No. 18
Western Avenue Golf	Well No. 1
Whittier Narrows	Well No. 1
Whittier Narrows	Well No. 2
Whittier Narrows	Well No. 3
Whittier Narrows	Well No. 4
Whittier Narrows	Well No. 5
Whittier Narrows	Well No. 6

Charge to Job Number 0750.32.

KRP:92-11

LOS ANGELES COUNTY LETTERGRAM

TO	Mr. Perry L. Howell Fiscal Officer Resources Management Division	FROM	Kenneth R. Putnam Assistant Deputy County Engineer Waterworks Division
-----------	--	-------------	--

Subject **LOS ANGELES COUNTY INSTITUTIONS ANNUAL** **ORIGINAL SIGNED**
NOTICE OF GROUND WATER EXTRACTIIONS Date April 15, 1979 No.

Please have a warrant prepared in the amount of \$165.00, payable to the State Water Resources Control Board, Division of Water Rights.

Alexira Park	Well No. 1
Artesia Park	Well No. 1
Acton Camp	Well No. 2
Acton Camp	Well No. 3
Descanso Gardens	Tunnel No. 2
Descanso Gardens	Tunnel No. 3
Fox Field	Well No. 1
Joe Scott	Well No. 1
Kerion Scudder	Well No. 2
Mendenhall Camp	Well No. 2
Muniz Camp	Well No. 1
Mira Loma	Well No. 3
Mira Loma	Well No. 4
Oak Grove Camp	Well No. 2
Rancho Los Amigos	Dairy Well No. 2
Rancho Los Amigos	Power House No. 1
Warm Springs	Well No. 2
Wayside Honor Rancho	Well No. 1
Wayside Honor Rancho	Well No. 5
Wayside Honor Rancho	Well No. 10
Wayside Honor Rancho	Well No. 11
Wayside Honor Rancho	Well No. 14
Wayside Honor Rancho	Well No. 15
Wayside Honor Rancho	Well No. 16
Wayside Honor Rancho	Well No. 17
Wayside Honor Rancho	Well No. 18
Whittier Narrows	Well No. 1
Whittier Narrows	Well No. 2
Whittier Narrows	Well No. 3
Whittier Narrows	Well No. 4
Whittier Narrows	Well No. 5
Whittier Narrows	Well No. 6
Western Avenue Golf	Well No. 1

Charge to Job No. 0750.32.

KRP:GS-jt

dc: G. Specnly
FOF

NOT FOR CHECK

THIS IS YOUR INVOICE FOR PAYMENT FOR WATERMASTER SERVICE AS INDICATED BELOW:

ALPHA NO.	DATE OF INVOICE	INVOICE NO.	EXCHANGE WATER FOR	ACR. FEET	PRICE PER A.F.
7477	10-00-74	3031		250.000	
INSTRUMENT NUMBER of 1	ANNUAL BUDGET FOR 1971-74	DUE DATE 11-01-74	PENALTY 1.00%	AMOUNT DUE *	

MR. ROBERT B. HILTON
DIVISION 2/51 1000
LOS ANGELES COUNTY, WEST AVE GOLF
550 SOUTH VERMONT AVENUE
LOS ANGELES CA 90026

STATE OF CALIFORNIA
THE RESOURCES AGENCY
Department of Water
Resources

PLEASE MAKE CHECK
PAYABLE TO

Department of Water Resources
849 S. Broadway
P.O. BOX 6598
LOS ANGELES, CALIF. 90055

* ADD PENALTY IF PAID AFTER DUE DATE
DWR 2060 REV 7-71

STEPHEN J. KOONCE
CO. MTY. ENGINEER
RAYMOND W. LLOOMIS
ASSISTANT COUNTY ENGINEER
JAMES T. ROSTRON
ASSISTANT COUNTY ENGINEER

COUNTY OF LOS ANGELES
DEPARTMENT OF COUNTY ENGINEER-FACILITIES

WATERWORKS DIVISION
550 SOUTH VERMONT AVENUE
LOS ANGELES, CA 90020
November 3, 1978

KENNETH R. PUTNAM
DIVISION ENGINEER
CARL H. PEARSON
ASSISTANT DIVISION ENGINEER
TELEPHONE NUMBERS
MAIN OFFICE: 974-7211
FOR THIS H. TOM
LETTER: 974-7210

Mr. Mathew B. Jacobs, Director
County Mechanical Department
1100 N. Eastern Ave.

Attention: Ms. Marie Journey

Dear Mr. Jacobs:

COUNTY INSTITUTIONS 1978-79 WATERMASTER BUDGET

We are forwarding invoices from the State of California, Department of Water Resources, to your department for payment. In the past, our department has processed said invoices for the annual State of California Watermaster Budget, but they are no longer being processed by us. We believe it is your department that should process them for payment. The amounts requested are based on each institution's water rights and appear to be correct.

Please advise us if the processing of said invoices cannot be executed by your Business Section.

Enclosed are invoices for 4 County Institutions, Alondra Park, Lakewood Golf Course, Rancho Los Amigos, and Western Ave. Golf Course.

Very truly yours,

STEPHEN J. KOONCE
County Engineer

K. R. Putnam
Kenneth R. Putnam
Assistant Deputy County Engineer

KRP:HT-rw 43

Attachments

dc: WSI-Reading
WSI-Central Basin Watermaster
WSI-West Basin Watermaster
H. Tom, W. Thurlow, FOF

THIS IS YOUR INVOICE FOR PAYMENT FOR WATERMASTER SERVICE AS INDICATED BELOW.

ALPHA NO.	DATE OF INVOICE	INVOICE NO.	EXCHANGE WATER F.C.	ACRE - FEET	PRICE PER A.F.
2930	10-01-75	1111		490.00	
INSTALLMENT NUMBER 1 OF 1	ANNUAL BUDGET FOR 1975-76	DUE DATE 11-01-75	PENALTY 5.00	AMOUNT DUE *	134.51

KENNETH & FULTON
DIVISION ENGINEER
LOS ANGELES COUNTY RAN LOS ANGELES
550 SOUTH VERMONT AVENUE
LOS ANGELES CA 90020

STATE OF CALIFORNIA
THE RESOURCES AGENCY
Department of Water
Resources

PLEASE MAKE CHECK
PAYABLE TO

Department of Water Resources
849 S. Broadway
P.O. BOX 6598
LOS ANGELES, CALIF. 90055

* ADD PENALTY IF PAID AFTER DUE DATE
DWP 2050 REV. 7-71

THIS IS YOUR INVOICE FOR PAYMENT FOR WATERMASTER SERVICE AS INDICATED BELOW.

ALPHA NO.	DATE OF INVOICE	INVOICE NO.	EXCHANGE WATER FOR	ACRE - FEET	PRICE PER A.F.
2929	10-01-75	1110		14.00	
INSTALLMENT NUMBER 1 OF 1	ANNUAL BUDGET FOR 1975-76	DUE DATE 11-01-75	PENALTY 5.00	AMOUNT DUE *	13.00

2500 WEST 100TH AVENUE
DIVISION ENGINEER
LOS ANGELES COUNTY LAKEWOOD GOLF
550 SOUTH VERMONT AVENUE
LOS ANGELES CA 90020

STATE OF CALIFORNIA
THE RESOURCES AGENCY
Department of Water
Resources

PLEASE MAKE CHECK
PAYABLE TO

Department of Water Resources
849 S. Broadway
P.O. BOX 6598
LOS ANGELES, CALIF. 90055

* ADD PENALTY IF PAID AFTER DUE DATE
DWP 2050 REV. 7-71

THIS IS YOUR INVOICE FOR PAYMENT FOR WATERMASTER SERVICE AS INDICATED BELOW.

ALPHA NO.	DATE OF INVOICE	INVOICE NO.	EXCHANGE WATER FOR	ACRE - FEET	PRICE PER A.F.
7428	10-01-75	1127		17.75	
INSTALLMENT NUMBER 1 OF 1	ANNUAL BUDGET FOR 1975-76	DUE DATE 11-01-75	PENALTY 1.00	AMOUNT DUE *	27.00

400 WEST 100TH AVENUE
DIVISION ENGINEER
LOS ANGELES COUNTY LAKEWOOD GOLF
550 SOUTH VERMONT AVENUE
LOS ANGELES CA 90020

STATE OF CALIFORNIA
THE RESOURCES AGENCY
Department of Water
Resources

PLEASE MAKE CHECK
PAYABLE TO

Department of Water Resources
849 S. Broadway
P.O. BOX 6598
LOS ANGELES, CALIF. 90055

* ADD PENALTY IF PAID AFTER DUE DATE
DWP 2050 REV. 7-71

TO _____
Howard Tom
Waterworks Division
L.A. County Engineers Facilities

FROM: *Mike Kelly*
Mila C. Dery *Watermaster*
Watermaster Section
Dept. of Water Resources
REPRESENTING _____

DATE	TIME	PHONE
3/13/79		(213) 620-4119

<input type="checkbox"/> Telephoned	<input type="checkbox"/> Please Call	<input type="checkbox"/> Was In
<input type="checkbox"/> Returned Call	<input type="checkbox"/> Will Call Again	<input type="checkbox"/> Wants To See You
<input type="checkbox"/> Information	<input type="checkbox"/> Note and	<input type="checkbox"/> Reply
<input type="checkbox"/> Comment	<input type="checkbox"/> Re-write	<input type="checkbox"/> My Signature
<input type="checkbox"/> Investigate	<input type="checkbox"/> Return	<input type="checkbox"/> Copy Me
<input type="checkbox"/> Contact Me	<input type="checkbox"/> File	

MESSAGE REMARKS _____

Per our conversation, attached are 4

overdue invoices for payment. Thanks.

BY _____

STD 7, REV. 2-77
COMBINATION OF STD 7 AND 118 (ROUTE SLIP) ANNUAL SAVINGS \$5.00.
STATE OF CALIFORNIA
MESSAGE 50217-720 3-77 304 OSP

COMPLETE A SEPARATE NOTICE
FOR EACH SOURCE

STATE OF CALIFORNIA
THE RESOURCES AGENCY
STATE WATER RESOURCES CONTROL BOARD

\$5 FEE _____ NO FEE _____

SEE INSTRUCTIONS ON
REVERSE SIDE.

DIVISION OF WATER RIGHTS
ANNUAL NOTICE
GROUND WATER EXTRACTATIONS
OR
SURFACE WATER DIVERSIONS

R. _____
CK _____ M O _____ CASH _____
Post Dated Prior to Deadline _____
DO NOT WRITE IN ABOVE SPACE

(PURSUANT TO PART 5, DIVISION 2 OF THE WATER CODE)

THIS FORM TO BE USED ONLY IF A "FIRST NOTICE" COVERING THE SOURCE REPORTED HEREIN HAS BEEN FILED

Name and address of person reporting on source.

2227 LA CO WATERWORKS DIVISION
550 S VERMONT AVENUE, 2ND FLOOR
LOS ANGELES CA 90020

1902605

Recordation No. of Source
1979
CALENDAR
YEAR

ITEM 1. PERSON EXTRACTING OR DIVERTING WATER:

(IF DIFFERENT THAN NAME SHOWN ABOVE)

2. AMOUNT EXTRACTED OR DIVERTED DURING CALENDAR YEAR: 328.5 ACRE-FEET*

3. IRRIGATED AREA SERVED
OR OTHER USE DURING
CALENDAR YEAR

ACRES	CROPS SERVED OR OTHER USE
NONE	

4. CHANGES SINCE LAST REPORTED:

a. Is name and address typed above correct for future mailing of notices?

YES ☒ NO ☐

IF NO: Print correct name and/or address _____

NAME _____

b. Has a change in ownership or interest occurred since last reported?

IF YES and different than Item 3a. indicate below:

NEW OWNER ☐ OR PERSON GAINING PART INTEREST ☐

PERSON TRANSFERRING INTEREST _____

NAME _____

NAME _____

STREET ADDRESS OR P. O. BOX _____

CITY _____

STATE _____

STREET AND NO. OR P. O. BOX _____

CITY _____

STATE _____

c. Has a change been made in method of estimating extractions or diversions?

YES ☐ NO ☒

d. Change in Place of Use (Give brief description of new method if changed from method used on last report)

*ABANDONED SOURCE: Only those extractions or diversions made during the year from the above - numbered source should be entered in Item 2 above. Extractions or diversions from a replacement source must be reported separately on a First Notice form, which will be provided upon request.

NOTE
A \$5 FILING FEE IS REQUIRED
WITH EACH NOTICE SUBMITTED

A WILLFUL MISSTATEMENT IN THIS NOTICE IS A
MISDEMEANOR, SECTION 5008 OF WATER CODE.

COMPLETE FORM & RETURN TO:

State Water Resources Control Board
DIVISION OF WATER RIGHTS

I CERTIFY UNDER PENALTY OF PERJURY THAT THE FOREGOING RE-
QUIRED STATEMENTS AND THE FOLLOWING OPTIONAL ADDITIONAL
STATEMENTS, IF ANY, ARE TRUE AND CORRECT, TO THE BEST OF MY
KNOWLEDGE AND BELIEF.

SIGNATURE _____

DATE SIGNED _____

AT CITY OR P.O. _____ CALIFORNIA

FIRM OR
CORPORATE NAME _____

COMPLETE A SEPARATE NOTICE
FOR EACH SOURCE

SEE INSTRUCTIONS ON
REVERSE SIDE

STATE OF CALIFORNIA
THE RESOURCES AGENCY
STATE WATER RESOURCES CONTROL BOARD

DIVISION OF WATER RIGHTS

ANNUAL NOTICE
GROUND WATER EXTRACTIONS
OR
SURFACE WATER DIVERSIONS

(PURSUANT TO PART 5, DIVISION 2 OF THE WATER CODE)

THIS FORM TO BE USED ONLY IF A "FIRST NOTICE" COVERING THE SOURCE REPORTED HEREIN HAS BEEN FILED

\$5 FEE _____ NO FEE _____

R. _____
CK _____ M O _____ CASH _____

Post Dated Prior to Deadline _____

DO NOT WRITE IN ABOVE SPACE

Name and address of person reporting on source:

2227 LA CO WATERWORKS DIVISION
550 S VERMONT AVENUE, 2ND FLOOR
LOS ANGELES CA 90020

1902607

Recordation No. of Source
1979

CALENDAR
YEAR

ITEM

1. PERSON EXTRACTING OR DIVERTING WATER:

(IF DIFFERENT THAN NAME SHOWN ABOVE)

2. AMOUNT EXTRACTED OR DIVERTED DURING CALENDAR YEAR: 110.2

ACRE-FEET*

Q. IRRIGATED AREA SERVED
OR OTHER USE DURING
CALENDAR YEAR

5	ACRES	FRUIT TREES

3. CHANGES SINCE LAST REPORTED:

Q. Is name and address typed above correct for future mailing of notices?

YES ☒ NO ☐

IF NO: Print correct name and/or address _____

NAME

STREET ADDRESS OR P. O. BOX

CITY

STATE

b. Has a change in ownership or interest occurred since last reported?

IF YES and different than Item 3a. indicate below:

YES ☐ NO ☒

NEW OWNER ☐ OR PERSON GAINING PART INTEREST ☐

PERSON TRANSFERRING INTEREST

NAME

NAME

STREET AND NO. OR P. O. BOX

CITY

STATE

c. Has a change been made in method of estimating extractions or diversions?

YES ☐ NO ☒

d. Change in Place of Use [Give brief description of new method if changed from method used on last report]

*ABANDONED SOURCE: Only those extractions or diversions made during the year from the above - numbered source should be entered in Item 2 above. Extractions or diversions from a replacement source must be reported separately on a First Notice form, which will be provided upon request.

NOTE:
A \$5 FILING FEE IS REQUIRED
WITH EACH NOTICE SUBMITTED.

A WILLFUL MISSTATEMENT IN THIS NOTICE IS A
MISDEMEANOR, SECTION 5008 OF WATER CODE.
COMPLETE FORM & RETURN TO:

State Water Resources Control Board
DIVISION OF WATER RIGHTS

I CERTIFY UNDER PENALTY OF PERJURY THAT THE FOREGOING REQUIRED STATEMENTS AND THE FOLLOWING OPTIONAL ADDITIONAL STATEMENTS, IF ANY, ARE TRUE AND CORRECT, TO THE BEST OF MY KNOWLEDGE AND BELIEF.

SIGNATURE _____

DATE SIGNED _____

AT CITY OR P. O. _____

CALIFORNIA

FIRM OR

CORPORATE NAME _____

COMPLETE A SEPARATE NOTICE
FOR EACH SOURCE

STATE OF CALIFORNIA
THE RESOURCES AGENCY
STATE WATER RESOURCES CONTROL BOARD

\$5 FEE _____ NO FEE _____

R. _____

CK _____ MO _____ CASH _____

Post Dated Prior to Deadline _____

DO NOT WRITE IN ABOVE SPACE _____

DIVISION OF WATER RIGHTS

ANNUAL NOTICE

GROUND WATER EXTRACTIIONS

OR

SURFACE WATER DIVERSIONS

(PURSUANT TO PART 5, DIVISION 2 OF THE WATER CODE)

THIS FORM TO BE USED ONLY IF A "FIRST NOTICE" COVERING THE SOURCE REPORTED HEREIN HAS BEEN FILED

Name and address of person reporting on source.

2227 LA CO WATERWORKS DIVISION
550 S VERMONT AVENUE, 2ND FLOOR
LOS ANGELES CA 90020

1902941

Recordation No. of Source

1979

CALENDAR
YEAR

CAMP ACTON No. 3

ITEM

1. PERSON EXTRACTING OR DIVERTING WATER:

IF DIFFERENT THAN NAME SHOWN ABOVE:

2. AMOUNT EXTRACTED OR DIVERTED DURING CALENDAR YEAR: 146.8 ACRE-FEET*

ACRES

CROPS SERVED OR OTHER USE

IRRIGATED AREA SERVED

OR OTHER USE DURING

CALENDAR YEAR

5	FRUIT TREES

3. CHANGES SINCE LAST REPORTED:

d. Is name and address typed above correct for future mailing of notices?

YES ☒ NO ☐

IF NO: Print correct name and/or address _____

NAME

STREET ADDRESS OR P. O. BOX

CITY

STATE

b. Has a change in ownership or interest occurred since last reported?

IF YES and different from item 3a, indicate below:

NEW OWNER ☐ OR PERSON GAINING PART INTEREST ☐

PERSON TRANSFERRING INTEREST _____

NAME

NAME

STREET AND NO OR P. O. BOX

CITY

STATE

c. Has a change been made in method of estimating extractions or diversions?

YES ☐ NO ☒

d. Change in Place of Use (Give brief description of new method if changed from method used on last report)

*ABANDONED SOURCE: Only those extractions or diversions made during the year from the above - numbered source should be entered in Item 2 above. Extractions or diversions from a replacement source must be reported separately on a First Notice form, which will be provided upon request.



A WILLFUL MISSTATEMENT IN THIS NOTICE IS A
MISDEMEANOR, SECTION 5008 OF WATER CODE.
COMPLETE FORM & RETURN TO:

State Water Resources Control Board
DIVISION OF WATER RIGHTS
1000 N. GATE AVENUE, SUITE 100, PASADENA, CA 91106

I CERTIFY UNDER PENALTY OF PERJURY THAT THE FOREGOING REQUIRED STATEMENTS AND THE FOLLOWING OPTIONAL ADDITIONAL STATEMENTS, IF ANY, ARE TRUE AND CORRECT, TO THE BEST OF MY KNOWLEDGE AND BELIEF.

SIGNATURE

DATE SIGNED

AT CITY OR P. O. _____

CALIFORNIA

FIRM OR DEPT. OF COUNTY ENGINEER FACILITY,
CORPORATE NAME ASSIST. DEPUTY COUNTY ENGINEER,
TITLE OF PERSON WATERWORKS DIV.

COMPLETE A SEPARATE NOTICE
FOR EACH SOURCE

SEE INSTRUCTIONS ON
REVERSE SIDE.

STATE OF CALIFORNIA
THE RESOURCES AGENCY
STATE WATER RESOURCES CONTROL BOARD

DIVISION OF WATER RIGHTS

ANNUAL NOTICE
GROUND WATER EXTRACTIONS
OR
SURFACE WATER DIVERSIONS

(PURSUANT TO PART 5, DIVISION 2 OF THE WATER CODE)

THIS FORM TO BE USED ONLY IF A "FIRST NOTICE" COVERING THE SOURCE REPORTED HEREIN HAS BEEN FILED

Name and address of person reporting on source.

2227 LA CO WATERWORKS DIVISION
550 S VERMONT AVENUE, 2ND FLOOR
LOS ANGELES CA 90028
DESCANSO GARDENS
TUNNEL No. 2

1902675

Recordation No. of Source
1979
CALIFORNIA
YEAR

1. PERSON EXTRACTING OR DIVERTING WATER: _____ (IF DIFFERENT THAN NAME SHOWN ABOVE)

2. AMOUNT EXTRACTED OR DIVERTED DURING CALENDAR YEAR: 250 _____ ACRES FEET*

Q. IRRIGATED AREA SERVED
OR OTHER USE DURING
CALENDAR YEAR

ACRES	CROPS SERVED OR OTHER USE
NONE	

3. CHANGES SINCE LAST REPORTED:

D. Is name and address typed above correct for future mailing of notices?

YES ☒ NO ☐

If NO: Print correct name and/or address: _____ NAME _____

b. Has a change in ownership or interest occurred since last reported?

If YES and different than Item 3a, indicate below:

NEW OWNER ☐ OR PERSON GAINING PART INTEREST ☐

PERSON TRANSFERRING INTEREST _____

NAME _____

NAME _____

STREET ADDRESS OR P. O. BOX _____

CITY _____

STATE _____

STREET AND NO. OR P. O. BOX _____

CITY _____

STATE _____

c. Has a change been made in method of estimating extractions or diversions?

YES ☐ NO ☒

d. Change in Place of Use _____ [Give brief description of new method if changed from method used on last report]

*ABANDONED SOURCE: Only those extractions or diversions made during the year from the above numbered source should be entered in Item 2 above. Extractions or diversions from a replacement source must be reported separately on a First Notice form, which will be provided upon request.



A WILLFUL MISSTATEMENT IN THIS NOTICE IS A
MISDEMEANOR, SECTION 5008 OF WATER CODE.
COMPLETE FORM & RETURN TO:

State Water Resources Control Board
DIVISION OF WATER RIGHTS
1001 N. GARDEN

I CERTIFY UNDER PENALTY OF PERJURY THAT THE FOREGOING REQUIRED STATEMENTS AND THE FOLLOWING OPTIONAL ADDITIONAL STATEMENTS, IF ANY, ARE TRUE AND CORRECT, TO THE BEST OF MY KNOWLEDGE AND BELIEF.	
SIGNATURE _____	DATE SIGNED _____
AT CITY OR P.O. _____ LOS ANGELES CALIFORNIA	
FIRM OR _____ DEPT. OF COUNTY ENGINEER FACILITY	
CORPORATE NAME _____ ASSIST. DEPUTY COUNTY ENGINEER	
TITLE OF PERSON _____	

COMPLETE A SEPARATE NOTICE
FOR EACH SOURCE

SEE INSTRUCTIONS ON
REVERSE SIDE.

STATE OF CALIFORNIA
THE RESOURCES AGENCY
STATE WATER RESOURCES CONTROL BOARD

DIVISION OF WATER RIGHTS

ANNUAL NOTICE
GROUND WATER EXTRACTIIONS
OR
SURFACE WATER DIVERSIONS

\$5 FEE _____ NO FEE _____
R. _____
CK _____ M O _____ CASH _____
Post Dated Prior to Deadline _____
DO NOT WRITE IN ABOVE SPACE

(PURSUANT TO PART 5, DIVISION 2 OF THE WATER CODE)

Name and address of person reporting on source.

2227 LA CO WATERWORKS DIVISION
550 S VERMONT AVENUE, 2ND FLOOR
LOS ANGELES CA 90020
DESCANSO GARDES
TUNNEL No. 3

1902676

Recordation No. of Source
1979
CALENDAR
YEAR

ITEM 1. PERSON EXTRACTING OR DIVERTING WATER: _____ (IF DIFFERENT THAN NAME SHOWN ABOVE)

2. AMOUNT EXTRACTED OR DIVERTED DURING CALENDAR YEAR: 25.0 _____ ACRES-FEET*

3. IRRIGATED AREA SERVED
OR OTHER USE DURING
CALENDAR YEAR

ACRES	NAME
NONE	

3. CHANGES SINCE LAST REPORTED:

a. Is name and address typed above correct for future mailing of notices?

YES ☒ NO ☐

IF NO: Print correct name and/or address _____

NAME

STREET ADDRESS OR P. O. BOX

CITY

STATE

b. Has a change in ownership or interest occurred since last reported?

IF YES and different than item 3a. indicate below:

YES ☐ NO ☒

NEW OWNER ☐ OR PERSON GAINING PART INTEREST ☐

PERSON TRANSFERRING INTEREST _____

NAME

NAME

STREET AND NO. OR P. O. BOX

CITY


STATE

c. Has a change been made in method of estimating extractions or diversions?

YES ☐ NO ☒

d. Change in Place of Use _____ (Give brief description of new method, if changed from method used on last report.)

*ABANDONED SOURCE: Only those extractions or diversions made during the year from the above - numbered source should be entered in Item 2 above. Extractions or diversions from a replacement source must be reported separately on a First Notice form, which will be provided upon request.



A WILLFUL MISSTATEMENT IN THIS NOTICE IS A
MISDEMEANOR, SECTION 5008 OF WATER CODE.
COMPLETE FORM & RETURN TO:

State Water Resources Control Board
DIVISION OF WATER RIGHTS

I CERTIFY UNDER PENALTY OF PERJURY THAT THE FOREGOING RE-
QUIRED STATEMENTS AND THE FOLLOWING OPTIONAL ADDITIONAL
STATEMENTS, IF ANY, ARE TRUE AND CORRECT, TO THE BEST OF MY
KNOWLEDGE AND BELIEF.

SIGNATURE

Robert H. ...

DATE SIGNED

6/20/80

AT CITY OR P.O.

LOS ANGELES
CALIFORNIA

FIRM OR *Dept. of County Engr. Facility*
CORPORATE NAME *ASSIST. DEPUTY COUNTY ENGR.*

COMPLETE A SEPARATE NOTICE FOR EACH SOURCE

STATE OF CALIFORNIA
THE RESOURCES AGENCY
STATE WATER RESOURCES CONTROL BOARD

\$5 FEE _____ NO FEE _____

SEE INSTRUCTIONS ON REVERSE SIDE.

DIVISION OF WATER RIGHTS
ANNUAL NOTICE
GROUND WATER EXTRACTIONS
OR
SURFACE WATER DIVERSIONS

R. _____
CK _____ MO _____ CASH _____
Post Dated Prior to Deadline _____
DO NOT WRITE IN ABOVE SPACE

(PURSUANT TO PART 5, DIVISION 2 OF THE WATER CODE)
THIS FORM TO BE USED ONLY IF A "FIRST NOTICE" COVERING THE SOURCE REPORTED HEREIN HAS BEEN FILED

Name and address of person reporting on source.

2227 LA CO WATERWORKS DIVISION
550 S VERMONT AVENUE, 2ND FLOOR
LOS ANGELES CA 90020
WM. FOX AIRFIELD
WELL No. 1

1902722
Recordation No. of Source
1979
CALENDAR YEAR

1. PERSON EXTRACTING OR DIVERTING WATER: _____
(IF DIFFERENT THAN NAME SHOWN ABOVE)

2. AMOUNT EXTRACTED OR DIVERTED DURING CALENDAR YEAR: 568 ACRE-FEET*
ACRES _____ CROPS SERVED OR OTHER USE _____
IRRIGATED AREA SERVED OR OTHER USE DURING CALENDAR YEAR
NONE

3. CHANGES SINCE LAST REPORTED:
a. Is name and address typed above correct for future mailing of notices?
YES ☒ NO ☐
IF NO: Print correct name and/or address _____ NAME _____

b. Has a change in ownership or interest occurred since last reported?
IF YES and different than Item 3a. indicate below: _____
NEW OWNER ☐ OR PERSON GAINING PART INTEREST ☐ PERSON TRANSFERRING INTEREST _____
NAME _____ CITY _____ STATE _____
STREET ADDRESS OR P. O. BOX _____

c. Has a change been made in method of estimating extractions or diversions?
YES ☐ NO ☒
d. Change in Place of Use _____ (Give brief description of new method if changed from method used on last report)

*ABANDONED SOURCE: Only those extractions or diversions made during the year from the above - numbered source should be entered in Item 2 above. Extractions or diversions from a replacement source must be reported separately on a First Notice form, which will be provided upon request.



A WILLFUL MISSTATEMENT IN THIS NOTICE IS A MISDEMEANOR, SECTION 5008 OF WATER CODE.
COMPLETE FORM & RETURN TO:
State Water Resources Control Board
DIVISION OF WATER RIGHTS

I CERTIFY UNDER PENALTY OF PERJURY THAT THE FOREGOING REQUIRED STATEMENTS AND THE FOLLOWING OPTIONAL ADDITIONAL STATEMENTS, IF ANY, ARE TRUE AND CORRECT, TO THE BEST OF MY KNOWLEDGE AND BELIEF.
SIGNATURE: K. Blanton
DATE SIGNED: 6/23/80
AT CITY OR P. O.: LOS ANGELES CALIFORNIA
FIRM OR DEPT OF COUNTY ENGR. FACILITY.
CORPORATE NAME: ASSIST. DEPUTY COUNTY ENGR.

COMPLETE A SEPARATE NOTICE
FOR EACH SOURCE

SEE INSTRUCTIONS ON
REVERSE SIDE.

STATE OF CALIFORNIA
THE RESOURCES AGENCY

STATE WATER RESOURCES CONTROL BOARD

DIVISION OF WATER RIGHTS

ANNUAL NOTICE

GROUND WATER EXTRACTIIONS

OR

SURFACE WATER DIVERSIONS

(PURSUANT TO PART 5, DIVISION 2 OF THE WATER CODE)

THIS FORM TO BE USED ONLY IF A "FIRST NOTICE" COVERING THE SOURCE REPORTED HEREIN HAS BEEN FILED

\$5 FEE _____ NO FEE _____

R. _____

CK _____ M O _____ CASH _____

Post Dated Prior to Deadline _____

DO NOT WRITE IN ABOVE SPACE

Name and address of person reporting on source.

2227 LA CO WATERWORKS DIVISION
550 S VERMONT AVENUE, 2ND FLOOR
LOS ANGELES CA 90020
JOE SCOTT BOY'S CAMP No.1

1902570

Recordation No. of Source

1979

CALIFORNIA
YEAR

ITEM

1. PERSON EXTRACTING OR DIVERTING WATER:

(IF DIFFERENT THAN NAME SHOWN ABOVE)

2. AMOUNT EXTRACTED OR DIVERTED DURING CALENDAR YEAR: 200 ACRE-FEET*

d. IRRIGATED AREA SERVED
OR OTHER USE DURING
CALENDAR YEAR

ACRES	CROPS SERVED OR OTHER USE
NONE	

3. CHANGES SINCE LAST REPORTED:

a. Is name and address typed above correct for future mailing of notices?

YES ☒ NO ☐

If NO, Print correct name and/or address

NAME

STREET ADDRESS OR P. O. BOX

CITY

STATE

b. Has a change in ownership or interest occurred since last reported?

If YES and different than Item 3a, indicate below:

YES ☐ NO ☒

NEW OWNER ☐ OR PERSON GAINING PART INTEREST ☐

PERSON TRANSFERRING INTEREST

NAME

STREET AND NO. OR P. O. BOX

CITY

STATE

c. Has a change been made in method of estimating extractions or diversions?

YES ☐ NO ☒

d. Change in Place of Use (Give brief description of new method if changed from method used on last report)

*ABANDONED SOURCE: Only those extractions or diversions made during the year from the above - numbered source should be entered in Item 2, above. Extractions or diversions from a replacement source must be reported separately on a First Notice form, which will be provided upon request.



A WILLFUL MISSTATEMENT IN THIS NOTICE IS A
MISDEMEANOR, SECTION 5008 OF WATER CODE.

COMPLETE FORM & RETURN TO:

State Water Resources Control Board
DIVISION OF WATER RIGHTS

I CERTIFY UNDER PENALTY OF PERJURY THAT THE FOREGOING RE-
QUIRED STATEMENTS AND THE FOLLOWING OPTIONAL ADDITIONAL
STATEMENTS, IF ANY, ARE TRUE AND CORRECT, TO THE BEST OF MY
KNOWLEDGE AND BELIEF.

SIGNATURE

DATE SIGNED

AT (CITY OR P. O.)

CALIFORNIA

FIRM OR DEPT. OF COUNTY ENGR. FACILITY
CORPORATE NAME ASSIST. DEPUTY COUNTY ENGR.

COMPLETE A SEPARATE NOTICE
FOR EACH SOURCE

STATE OF CALIFORNIA
THE RESOURCES AGENCY

STATE WATER RESOURCES CONTROL BOARD

SEE INSTRUCTIONS ON
REVERSE SIDE.

DIVISION OF WATER RIGHTS

ANNUAL NOTICE

GROUND WATER EXTRACTIONS
OR

SURFACE WATER DIVERSIONS

(PURSUANT TO PART 5, DIVISION 2 OF THE WATER CODE)

THIS FORM TO BE USED ONLY IF A "FIRST NOTICE" COVERING THE SOURCE REPORTED HEREIN HAS BEEN FILED

Name and address of person reporting on source.

2227 LA CO WATERWORKS DIVISION
550 S VERMONT AVENUE, 2ND FLOOR
LOS ANGELES CA 90020

1902572

Recordation No. of Source

1979

CALIFORNIA
YEAR

ITEM

1. PERSON EXTRACTING OR DIVERTING WATER:

(IF DIFFERENT THAN NAME SHOWN ABOVE)

2. AMOUNT EXTRACTED OR DIVERTED DURING CALENDAR YEAR: 1979

ACRE-FEET*

ACRES

CROPS SERVED OR OTHER USE

c. IRRIGATED AREA SERVED
OR OTHER USE DURING
CALENDAR YEAR

None	

3. CHANGES SINCE LAST REPORTED:

a. Is name and address typed above correct for future mailing of notices?

YES ☒

NO ☐

If NO: Print correct name and/or address:

NAME

STREET ADDRESS OR P. O. BOX

NAME

CITY

STATE

b. Has a change in ownership or interest occurred since last reported?

If YES and different than Item 3a. Indicate below:

NEW OWNER ☐ OR PERSON GAINING PART INTEREST ☐

PERSON TRANSFERRING INTEREST

NAME

NAME

STREET AND NO OR P. O. BOX

CITY

STATE

c. Has a change been made in method of estimating extractions or diversions?

YES ☐

NO ☒

d. Change in Place of Use (Give brief description of new method if changed from method used on last report)

*ABANDONED SOURCE: Only those extractions or diversions made during the year from the above - numbered source should be entered in Item 2 above. Extractions or diversions from a replacement source must be reported separately on a First Notice form, which will be provided upon request.

NOTE
A \$5 FILING FEE IS REQUIRED
WITH EACH NOTICE SUBMITTED

A WILLFUL MISSTATEMENT IN THIS NOTICE IS A
MISDEMEANOR, SECTION 5008 OF WATER CODE.

COMPLETE FORM & RETURN TO:

State Water Resources Control Board
DIVISION OF WATER RIGHTS
77 Cadillac Drive, Sacramento, CA 95825
SWRCS FORM 502 (1-80)

I CERTIFY UNDER PENALTY OF PERJURY THAT THE FOREGOING REQUIRED STATEMENTS AND THE FOLLOWING OPTIONAL ADDITIONAL STATEMENTS, IF ANY, ARE TRUE AND CORRECT, TO THE BEST OF MY KNOWLEDGE AND BELIEF.

SIGNATURE

DATE SIGNED

AT (CITY OR P.O.) CALIFORNIA

FIRM OR

CORPORATE NAME

TITLE OF PERSON

SIGNING THIS NOTICE

COMPLETE A SEPARATE NOTICE
FOR EACH SOURCE

STATE OF CALIFORNIA
THE RESOURCES AGENCY

STATE WATER RESOURCES CONTROL BOARD

SEE INSTRUCTIONS ON
REVERSE SIDE

DIVISION OF WATER RIGHTS

ANNUAL NOTICE

GROUND WATER EXTRACTIIONS
OR
SURFACE WATER DIVERSIONS

R. _____
CK _____ M.O. _____ CASH _____
Post Dated Prior to Deadline _____
DO NOT WRITE IN ABOVE SPACE

(PURSUANT TO PART 5, DIVISION 2 OF THE WATER CODE)

THIS FORM TO BE USED ONLY IF A "FIRST NOTICE" COVERING THE SOURCE REPORTED HEREIN HAS BEEN FILED

Name and address of person reporting on source.

2227 LA CU WATERWORKS DIVISION
559 S. VERMONT AVENUE, 2ND FLOOR
LOS ANGELES CA 90020
CAMP MENDENHALL
WELL No. 2

1902721

Recordation No. of Source
1979
CALENDAR
YEAR

ITEM

1. PERSON EXTRACTING OR DIVERTING WATER:

(IF DIFFERENT THAN NAME SHOWN ABOVE)

2. AMOUNT EXTRACTED OR DIVERTED DURING CALENDAR YEAR: 251

ACRE-FEET*

d. IRRIGATED AREA SERVED
OR OTHER USE DURING
CALENDAR YEAR

ACRES	CROPS SERVED OR OTHER USE
NONE	

3. CHANGES SINCE LAST REPORTED:

a. Is name and address typed above correct for future mailing of notices?

YES ☒ NO ☐

IF NO: Print correct name and/or address

NAME

STREET ADDRESS OR P. O. BOX

CITY

STATE

b. Has a change in ownership or interest occurred since last reported?

IF YES and different than Item 3a, indicate below:

NEW OWNER ☐ OR PERSON GAINING PART INTEREST ☐

PERSON TRANSFERRING INTEREST

NAME

STREET AND NO. OR P. O. BOX

NAME

CITY

STATE


c. Has a change been made in method of estimating extractions or diversions?

YES ☐ NO ☒

d. Change in Place of Use

(Give brief description of new method if changed from method used on last report)

*ABANDONED SOURCE: Only those extractions or diversions made during the year from the above - numbered source should be entered in Item 2 above. Extractions or diversions from a replacement source must be reported separately on a First Notice form, which will be provided upon request.



A WILLFUL MISSTATEMENT IN THIS NOTICE IS A
MISDEMEANOR, SECTION 5008 OF WATER CODE.

COMPLETE FORM & RETURN TO:

State Water Resources Control Board
DIVISION OF WATER RIGHTS
77 Cadillac Drive, Sacramento, CA 95825

I CERTIFY UNDER PENALTY OF PERJURY THAT THE FOREGOING REQUIRED STATEMENTS AND THE FOLLOWING OPTIONAL ADDITIONAL STATEMENTS, IF ANY, ARE TRUE AND CORRECT, TO THE BEST OF MY KNOWLEDGE AND BELIEF.	
SIGNATURE	<i>[Signature]</i>
DATE SIGNED	6/23/80
AT CITY OR P.O.	LOS ANGELES CALIFORNIA
FIRM OR CORPORATE NAME	DEPT. OF COUNTY ENGR. FACILITY.
TITLE OF PERSON	ASST. DEPUTY COUNTY ENGR. WATERWORKS DIV.

1979
 1-3-79 900898 - 10707 = 0.23 A.F.
 6-7-79 911025
 10-5-79 91025 - 626751 = 14.4 A.F.
 10-31-79 983259
 11-30-79 (1) 537 776 - 577831 = 13.1 A.F.
 1-16-80 10105 613
 0.23
 14.4
 13.1
 27.7 A.F.
 TOTAL

LOS ANGELES
 CAMP MUNZ WELL No. 1

Recordation No. of Source
 1979
 CALENDAR YEAR

1902720

ITEM 1. PERSON EXTRACTING OR DIVERTING WATER: CAMP MUNZ WELL No. 1 (IF DIFFERENT THAN NAME SHOWN ABOVE)

2. AMOUNT EXTRACTED OR DIVERTED DURING CALENDAR YEAR: 277 ACRES SERVED OR OTHER USE

ACRES	CROPS SERVED OR OTHER USE
NONE	

3. CHANGES SINCE LAST REPORTED:
 a. Is name and address typed above correct for future mailing of notices? YES ☒ NO ☐

If NO: Print correct name and/or address: _____ NAME _____

b. Has a change in ownership or interest occurred since last reported? YES ☐ NO ☒
 If YES and different than Item 3a, indicate below: _____ PERSON TRANSFERRING INTEREST _____
 NEW OWNER ☐ OR PERSON GAINING PART INTEREST ☐

NAME _____ CITY _____ STATE _____
 STREET AND NO. OR P. O. BOX _____
 CITY _____ STATE _____
 c. Has a change been made in method of estimating extractions or diversions? YES ☐ NO ☒

d. Change in Place of Use (Give brief description of new method if changed from method used on last report) _____

*ABANDONED SOURCE: Only those extractions or diversions made during the year from the above numbered source should be entered in Item 2 above. Extractions or diversions from a replacement source must be reported separately on a First Notice form, which will be provided upon request.



A WILLFUL MISSTATEMENT IN THIS NOTICE IS A MISDEMEANOR, SECTION 5008 OF WATER CODE.
 COMPLETE FORM & RETURN TO:

State Water Resources Control Board
 DIVISION OF WATER RIGHTS

I CERTIFY UNDER PENALTY OF PERJURY THAT THE FOREGOING REQUIRED STATEMENTS AND THE FOLLOWING OPTIONAL ADDITIONAL STATEMENTS, IF ANY, ARE TRUE AND CORRECT, TO THE BEST OF MY KNOWLEDGE AND BELIEF.	
SIGNATURE _____	DATE SIGNED _____
AT (CITY OR P.O.) <u>LOS ANGELES</u> CALIFORNIA	
FIRM OR <u>DEPT. OF COUNTY ENGR. FACILITY</u>	
CORPORATE NAME <u>AGRICULTURAL COUNTY ENGR.</u>	

STATE OF CALIFORNIA - RESOURCES AGENCY


EDMUND G. BROWN JR., Governor

STATE WATER RESOURCES CONTROL BOARD

DIVISION OF WATER RIGHTS

77 Cadillac Drive, Sacramento, CA 95825

(916) 920-6471



FEB 27 1980

In Reply Refer
to: 353:WJM

To Well Owners

NOTICE OF GROUNDWATER EXTRACTIONS

Services formerly provided by the Los Angeles office of the Division of Water Rights, including administration of the Recordation Program (Notice of Groundwater Extractions), are now provided by our Sacramento office. The Los Angeles office of the Division was closed on July 1, 1979. The address and telephone number for the Sacramento office is shown above.

During the past several years, costs of administering the Recordation Program were twice as much as fees received. The Water Code requires fees to be sufficient, on the average, to pay the administrative costs. Therefore, a change in the Board's regulations has been proposed to increase the filing fee from \$5.00 to \$10.00. Written comments on the proposed change in regulations may be submitted to the State Water Resources Control Board until March 31, 1980. (Please note that fees for 1979 calendar year filings are still \$5.00 per well.)

We are in the process of implementing procedures for more efficient administration of the Recordation Program. These procedures should help us to defer further fee increases.

You should continue to file "Notices of Groundwater Extraction" for the protection of your groundwater rights. Should you become involved in a lawsuit over your water rights, the Recordation Notices on file will assist the court in verifying your rights.

If you have any questions, please contact me at the above address or phone number.

Sincerely,

A handwritten signature in cursive script, appearing to read "W. J. Marshall".

W. J. Marshall, Chief
Groundwater & Recordation Unit

31264
RAYMOND W. LOOMIS
ASSISTANT COUNTY ENGINEER

51264
J. ROONCE
COUNTY ENGINEER

COUNTY OF LOS ANGELES

DEPARTMENT OF COUNTY ENGINEER-FACILITIES

WATERWORKS DIVISION

550 SOUTH VERMONT AVENUE
LOS ANGELES, CA 90020

June 25, 1979

KENNETH R. PUTNAM
ASSISTANT DEPUTY COUNTY ENGINEER

TELEPHONE NUMBERS
MAIN OFFICE: 728-2523
FOR THE LETTER: 738-2564


G. Speechly

State of California
State Water Resources Control Board
Division of Water Rights
107 S. Broadway
Los Angeles, CA 90012

Gentlemen:

Enclosed is County Warrant No. 447136, dated June 18, 1979, in the amount of \$170.00, to cover filing fee for Los Angeles County institutional wells, as listed below:

Alondra Park	Well No. 1
Artesia Park	Well No. 1
Acton Camp	Well No. 2
Acton Camp	Well No. 3
Descanso Gardens	Tunnel No. 2
Descanso Gardens	Tunnel No. 3
Fox Field	Tunnel No. 3
Joe Scott	Well No. 1
Kenyon Scudder	Well No. 1
Mendenhall Camp	Well No. 2
Munz Camp	Well No. 2
Mira Loma	Well No. 1
Mira Loma	Well No. 3
Mira Loma	Well No. 4
Joe Scott	Well No. 2
Rancho Los Amigos	Dairy Well No. 2
Rancho Los Amigos	Power House No. 1
Warm Springs	Well No. 2
Wayside Honor Rancho	Well No. 1
Wayside Honor Rancho	Well No. 5
Wayside Honor Rancho	Well No. 10
Wayside Honor Rancho	Well No. 11
Wayside Honor Rancho	Well No. 14
Wayside Honor Rancho	Well No. 15
Wayside Honor Rancho	Well No. 16
Wayside Honor Rancho	Well No. 17
Wayside Honor Rancho	Well No. 18
Whittier Narrows	Well No. 1
Whittier Narrows	Well No. 2
Whittier Narrows	Well No. 3



State of California

June 25, 1979
Page 2

Whittier Narrows	Well No. 4
Whittier Narrows	Well No. 5
Whittier Narrows	Well No. 6
Western Avenue Golf	Well No. 1
Julius M. Klein Conference Center,	
Formerly Oak Grove Camp	Well No. 2

Very truly yours,

STEPHEN J. KOONCE
County Engineer

KRP:CS-jt

Kenneth R. Putnam
Assistant Deputy County Engineer

KRP:CS-jt


Enc. Warrant
Envelope
Annual Notice of Ground
Water Extractions

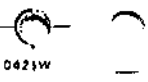
cc: State Water Resources Control Board

I hereby acknowledge the receipt of said warrant.

David J. Lee *Engineering Assoc.* *6-26-79*
Signature Title Date

State Water Resources Control Board
Division of Water Rights





COMPLETE A SEPARATE NOTICE
FOR EACH SOURCE
SEE INSTRUCTIONS ON
REVERSE SIDE.

STATE OF CALIFORNIA
THE RESOURCES AGENCY
STATE WATER RESOURCES CONTROL BOARD
DIVISION OF WATER RIGHTS
ANNUAL NOTICE
GROUND WATER EXTRACTIONS
OR
SURFACE WATER DIVERSIONS
(PURSUANT TO PART 5, DIVISION 2 OF THE WATER CODE)
THIS FORM TO BE USED ONLY IF A "FIRST NOTICE" COVERING THE SOURCE REPORTED HEREIN HAS BEEN FILED

\$5 FEE _____ NO FEE _____
R. _____
CK _____ M O _____ CASH _____
Post Dated Prior to Deadline _____
DO NOT WRITE IN ABOVE SPACE

Name and address of person reporting on source.

2227 LA CO WATERWORKS DIVISION
550 S VERMONT AVENUE, 2ND FLOOR
LOS ANGELES CA 90020
MIRALOMA WELL No. 4

1902724
Recordation No. of Source
1979
CALENDAR
YEAR

1. PERSON EXTRACTING OR DIVERTING WATER: _____ IF DIFFERENT THAN NAME SHOWN ABOVE: _____
2. AMOUNT EXTRACTED OR DIVERTED DURING CALENDAR YEAR: 271.7 ACRE-FEET*
ACRES _____ CROPS SERVED OR OTHER USE _____
3. CHANGES SINCE LAST REPORTED:
a. IRRIGATED AREA SERVED OR OTHER USE DURING CALENDAR YEAR: _____
b. Has a change in ownership or interest occurred since last reported? YES ☐ NO ☒
IF YES and different than Item 3a, indicate below: _____
NEW OWNER ☐ OR PERSON GAINING PART INTEREST ☐ PERSON TRANSFERRING INTEREST _____
c. Has a change been made in method of estimating extractions or diversions? YES ☐ NO ☒
d. Change in Place of Use _____ (Give brief description of new method if changed from method used on last report) _____

4. ABANDONED SOURCE: Only those extractions or diversions made during the year from the above - numbered source should be entered in Item 2 above. Extractions or diversions from a replacement source must be reported separately on a First Notice form, which will be provided upon request.

NAME _____
STREET ADDRESS OR P. O. BOX _____ CITY _____ STATE _____
CITY _____ STATE _____
Has a change been made in method of estimating extractions or diversions? YES ☐ NO ☒
NEW OWNER ☐ OR PERSON GAINING PART INTEREST ☐ PERSON TRANSFERRING INTEREST _____
d. Change in Place of Use _____ (Give brief description of new method if changed from method used on last report) _____



A WILLFUL MISSTATEMENT IN THIS NOTICE IS A
MISDEMEANOR, SECTION 5008 OF WATER CODE.
COMPLETE FORM & RETURN TO:
State Water Resources Control Board
DIVISION OF WATER RIGHTS
I CERTIFY UNDER PENALTY OF PERJURY THAT THE FOREGOING RE-
QUIRED STATEMENTS AND THE FOLLOWING OPTIONAL ADDITIONAL
STATEMENTS, IF ANY, ARE TRUE AND CORRECT, TO THE BEST OF MY
KNOWLEDGE AND BELIEF.
SIGNATURE _____
DATE SIGNED _____
AT (CITY OR P.O.) _____ CALIFORNIA _____
FIRM OR _____
CORPORATE NAME _____

COMPLETE A SEPARATE NOTICE
FOR EACH SOURCE

SEE INSTRUCTIONS ON
REVERSE SIDE.

STATE OF CALIFORNIA
THE RESOURCES AGENCY

STATE WATER RESOURCES CONTROL BOARD

DIVISION OF WATER RIGHTS

ANNUAL NOTICE

GROUND WATER EXTRACTIONS
OR
SURFACE WATER DIVERSIONS

THIS FORM TO BE USED ONLY IF A "FIRST NOTICE" COVERING THE SOURCE REPORTED HEREIN HAS BEEN FILED

(PURSUANT TO PART 5, DIVISION 2 OF THE WATER CODE)

Name and address of person reporting on source.

2227 LA CO WATERWORKS DIVISION
550 S VERNONT AVENUE, 2ND FLOOR
LOS ANGELES CA 90020

1902571
Recordation No. of Source
1979
CALENDAR
YEAR

\$5 FEE _____ NO FEE _____

R. _____

CK _____ M O _____ CASH _____

Post Dated Prior to Deadline _____

DO NOT WRITE IN ABOVE SPACE

ITEM

1. PERSON EXTRACTING OR DIVERTING WATER:

(IF DIFFERENT THAN NAME SHOWN ABOVE)

2. AMOUNT EXTRACTED OR DIVERTED DURING CALENDAR YEAR: 2400 ACRE-FEET*

ACRES

CROPS SERVED OR OTHER USE

ACRE-FEET*

d. IRRIGATED AREA SERVED
OR OTHER USE DURING
CALENDAR YEAR

DATE	

3. CHANGES SINCE LAST REPORTED:

d. Is name and address typed above correct for future mailing of notices?

YES ☒ NO ☐

If NO: Print correct name and/or address _____

NAME

STREET ADDRESS OR P. O. BOX

CITY

STATE

b. Has a change in ownership or interest occurred since last reported?

IF YES and different than Item 3a. indicate below:

YES ☐ NO ☒

NEW OWNER ☐ OR PERSON GAINING PART INTEREST ☐

PERSON TRANSFERRING INTEREST

NAME

NAME

STREET AND NO. OR P. O. BOX

CITY

STATE

c. Has a change been made in method of estimating extractions or diversions?

YES ☐ NO ☒

d. Change in Place of Use (Give brief description of new method if changed from method used on last report)

*ABANDONED SOURCE: Only those extractions or diversions made during the year from the above - numbered source should be entered in Item 2 above. Extractions or diversions from a replacement source must be reported separately on a First Notice form, which will be provided upon request.

NOTE
A \$5 FILING FEE IS REQUIRED
WITH EACH NOTICE SUBMITTED.

A WILLFUL MISSTATEMENT IN THIS NOTICE IS A
MISDEMEANOR, SECTION 5008 OF WATER CODE.

COMPLETE FORM & RETURN TO:

State Water Resources Control Board
DIVISION OF WATER RIGHTS
77 Cadillac Drive, Sacramento, CA 95825

NUMBER CROSS OUT 11, 2011

I CERTIFY UNDER PENALTY OF PERJURY THAT THE FOREGOING RE-
QUIRED STATEMENTS AND THE FOLLOWING OPTIONAL ADDITIONAL
STATEMENTS, IF ANY, ARE TRUE AND CORRECT. TO THE BEST OF MY
KNOWLEDGE AND BELIEF.

SIGNATURE _____

DATE SIGNED _____

AT (CITY OR P. O.) _____ CALIFORNIA

FIRM OR

CORPORATE NAME _____

TITLE OF PERSON _____

EXAMINE THIS NOTICE

STATE OF CALIFORNIA
THE RESOURCES AGENCY
STATE WATER RESOURCES CONTROL BOARD

R.

CASH

Post Dated Prior to Deadline...

DO NOT WRITE IN ABOVE SPACE.

THIS FORM TO BE USED ONLY IF A "FIRST NOTICE" COVERING THE SOURCE REPORTED HEREIN HAS BEEN FILED

Name and address of person reporting on source.

1902576

Recordation No. of Source

1979

CALENDAR

YEAR

IF DIFFERENT THAN NAME SHOWN ABOVE:

CROPS SERVED OR OTHER USE

NONE	
------	--

YES	<input checked="" type="checkbox"/>	N/C	<input type="checkbox"/>
-----	-------------------------------------	-----	--------------------------

NAME _____

CITY

YES ☐

NO ☒

NEW OWNER ☐ OR PERSON GAINING PART INTEREST ☐

PERSON TRANSFERRING INTEREST

NAME _____


CITY

YES ☐

NO ☒

d. Change in Place of Use
(Give brief description of new method if changed from method used on last report)

***ABANDONED SOURCE:** Only those extractions or diversions made during the year from the above - numbered source should be entered in Item 2 above. Extractions or diversions from a replacement source must be reported separately on a First Notice form, which will be provided upon request.



LIBRARY

6/23/80

Los Angeles

California

FIRM OR DEPT. OF COUNTY ENGR.-FACILITY,
CORPORATE NAME
TITLE OF PERSON ASSIST. DEPUTY COUNTY ENGR.
GIVING THIS NOTICE WATERWORKS DIV.

A WILLFUL MISSTATEMENT IN THIS NOTICE IS A MISDEMEANOR. SECTION 5002 OF WATER CODE.

**State Water Resources Control Board
DIVISION OF WATER RIGHTS
77 Colliac Drive, Sacramento, CA 95825**

COMPLETE A SEPARATE NOTICE
FOR EACH SOURCE

SEE INSTRUCTIONS ON
REVERSE SIDE.

STATE OF CALIFORNIA
THE RESOURCES AGENCY
STATE WATER RESOURCES CONTROL BOARD

DIVISION OF WATER RIGHTS

ANNUAL NOTICE
GROUND WATER EXTRACTIIONS
OR
SURFACE WATER DIVERSIONS

(PURSUANT TO PART 5, DIVISION 2 OF THE WATER CODE)

THIS FORM TO BE USED ONLY IF A "FIRST NOTICE" COVERING THE SOURCE REPORTED HEREIN HAS BEEN FILED

Name and address of person reporting on source

2227 LA CUY WATERWORKS DIVISION
550 S VERMONT AVENUE, 2ND FLOOR
LOS ANGELES CA 90020

1902577
Recordation No. of Source
1979
CALENDAR
YEAR

ITEM

1. PERSON EXTRACTING OR DIVERTING WATER:

(IF DIFFERENT THAN NAME SHOWN ABOVE)

2. AMOUNT EXTRACTED OR DIVERTED DURING CALENDAR YEAR: ZERO ACRE-FEET*

a. IRRIGATED AREA SERVED
OR OTHER USE DURING
CALENDAR YEAR

ACRES	CROPS SERVED OR OTHER USE
NONE	

3. CHANGES SINCE LAST REPORTED:

a. Is name and address typed above correct for future mailing of notices?

YES ☒ NO ☐

IF NO: Print correct name and/or address

NAME

STREET ADDRESS OR P. O. BOX

CITY

STATE

b. Has a change in ownership or interest occurred since last reported?

IF YES and different than item 3a, indicate below:

YES ☐ NO ☒

NEW OWNER ☐ OR PERSON GAINING PART INTEREST ☐

PERSON TRANSFERRING INTEREST

NAME

NAME

STREET AND NO. OR P. O. BOX

CITY

STATE

c. Has a change been made in method of estimating extractions or diversions?

YES ☐ NO ☒

d. Change in Place of Use (Give brief description of new method, if changed from method used on last report)

* ABANDONED SOURCE: Only those extractions or diversions made during the year from the above - numbered source should be entered in item 2 above. Extractions or diversions from a replacement source must be reported separately on a First Notice form, which will be provided upon request.



A WILLFUL MISSTATEMENT IN THIS NOTICE IS A
MISDEMEANOR, SECTION 5008 OF WATER CODE.

COMPLETE FORM & RETURN TO:

State Water Resources Control Board
DIVISION OF WATER RIGHTS

\$5 FEE NO FEE

R. ☐

CK ☐ M O ☐ CASH

Post Dated Prior to Deadline

DO NOT WRITE IN ABOVE SPACE

I CERTIFY UNDER PENALTY OF PERJURY THAT THE FOREGOING REQUIRED STATEMENTS AND THE FOLLOWING OPTIONAL ADDITIONAL STATEMENTS, IF ANY, ARE TRUE AND CORRECT, TO THE BEST OF MY KNOWLEDGE AND BELIEF.

SIGNATURE

K. Blanton

DATE SIGNED

6/23/82

AT (CITY OR P.O.): LOS ANGELES CALIFORNIA

FIRM OR DEPT. OF COUNTY ENG'G FACILITY.
CORPORATE NAME: ASST. DEPUTY COUNTY ENGR.

Accounting #2

10-31-77	5-1-78	3-341391
11-30-77	"	3409123
1-1-78		3405926
2-1-78		33871456
3-1-78		33871522
4-1-78		32873500
5-1-78		3280378110 ?
6-1-78		
7-1-78		
8-1-78		
9-1-78		
10-1-78		
11-1-78		

12-31-77	1-31-78	2-28-78	3-31-78	4-30-78	5-31-78	6-30-78	7-31-78	8-31-78	9-30-78	10-31-78	11-30-78	12-31-78
7941540	7986620	7686690	7589440	7401860	7381610	7177040	6951550	6737170	6518200	6298200	6078200	5858200
3168350												

1-30-78	2-28-78	3-31-78	4-30-78	5-31-78	6-30-78	7-31-78	8-31-78	9-30-78	10-31-78	11-30-78	12-31-78
7177040	6951550	6737170	6518200	6298200	6078200	5858200	5638200	5418200	5198200	4978200	4758200
102130	135450	122340	122340	122340	122340	122340	122340	122340	122340	122340	122340
27245											

DO I MAKE AN ADJUSTMENT
CN 1978? - The 1978 Ground Water Extraction
reads 35.4 A.F. and I don't know its source,

COMPLETE A SEPARATE NOTICE
FOR EACH SOURCE

STATE OF CALIFORNIA
THE RESOURCES AGENCY
STATE WATER RESOURCES CONTROL BOARD

\$5 FEE _____ NO FEE _____

SEE INSTRUCTIONS ON
REVERSE SIDE.

DIVISION OF WATER RIGHTS

ANNUAL NOTICE
GROUND WATER EXTRACTIONS
OR
SURFACE WATER DIVERSIONS

R. _____
CK _____ M O _____ CASH _____
Post Dated Prior to Deadline _____
DO NOT WRITE IN ABOVE SPACE

(PURSUANT TO PART 5, DIVISION 2 OF THE WATER CODE)

THIS FORM TO BE USED ONLY IF A "FIRST NOTICE" COVERING THE SOURCE REPORTED HEREIN HAS BEEN FILED

Name and address of person reporting on source.

2227 LA CO WATERWORKS DIVISION
550 S VERMONT AVENUE, 2ND FLOOR
LOS ANGELES CA 90020
WARM SPRINGS
WELL No.2

1902673

Recordation No. of Source
1979
CALENDAR
YEAR

ITEM 1. PERSON EXTRACTING OR DIVERTING WATER: _____ IF DIFFERENT THAN NAME SHOWN ABOVE: _____

2. AMOUNT EXTRACTED OR DIVERTED DURING CALENDAR YEAR: 252 _____ ACRE-FEET*

ACRES	CROPS SERVED OR OTHER USE
NONE	

3. CHANGES SINCE LAST REPORTED:
d. Is name and address typed above correct for future mailing of notices? YES ☒ NO ☐

IF NO: Print correct name and/or address: _____ NAME _____

b. Has a change in ownership or interest occurred since last reported? IF YES and different than Item 3a, indicate below:
NEW OWNER ☐ OR PERSON GAINING PART INTEREST ☐ PERSON TRANSFERRING INTEREST _____

NAME _____ CITY _____ STATE _____
STREET AND NO OR P. O. BOX _____
CITY _____ STATE _____
Has a change been made in method of estimating extractions or diversions? YES ☐ NO ☒

d. Change in Place of Use [Give brief description of new method if changed from method used on last report] _____

*ABANDONED SOURCE: Only those extractions or diversions made during the year from the above - numbered source should be entered in Item 2 above. Extractions or diversions from a replacement source must be reported separately on a First Notice form, which will be provided upon request.



A WILLFUL MISSTATEMENT IN THIS NOTICE IS A
MISDEMEANOR, SECTION 5008 OF WATER CODE.

COMPLETE FORM & RETURN TO:

State Water Resources Control Board
DIVISION OF WATER RIGHTS
77 Cadillac Drive, Sacramento, CA 95825

I CERTIFY UNDER PENALTY OF PERJURY THAT THE FOREGOING RE-
QUIRED STATEMENTS AND THE FOLLOWING OPTIONAL ADDITIONAL
STATEMENTS, IF ANY, ARE TRUE AND CORRECT, TO THE BEST OF MY
KNOWLEDGE AND BELIEF.
SIGNATURE: K. LaFayette
DATE SIGNED: 6/23/80
AT CITY OR P.O.: LOS ANGELES CALIFORNIA
FIRM OR DEPT. OF COUNTY ENGR. FACULTY
CORPORATE NAME ASSIST. DEPUTY COUNTY ENGR.
TITLE OF PERSON WATERWORKS DIV.
SIGNING THIS NOTICE

COMPLETE A SEPARATE NOTICE
FOR EACH SOURCE

STATE OF CALIFORNIA
THE RESOURCES AGENCY
STATE WATER RESOURCES CONTROL BOARD

\$5 FEE _____ NO FEE _____

SEE INSTRUCTIONS ON
REVERSE SIDE.

DIVISION OF WATER RIGHTS

ANNUAL NOTICE
GROUND WATER EXTRACTIIONS
OR
SURFACE WATER DIVERSIONS

R. _____
CK _____ M O _____ CASH _____
Post Dated Prior to Deadline _____
DO NOT WRITE IN ABOVE SPACE

(PURSUANT TO PART 5, DIVISION 2 OF THE WATER CODE)

THIS FORM TO BE USED ONLY IF A "FIRST NOTICE" COVERING THE SOURCE REPORTED HEREIN HAS BEEN FILED

Name and address of person reporting on source.

2227 LA CU WATERWORKS DIVISION
550 S VERMONT AVENUE, 2ND FLOOR
LOS ANGELES CA 90020

1902592

Recordation No. of Source
1979
CALIFORNIA
YEAR

1. PERSON EXTRACTING OR DIVERTING WATER: WELLS No. 1
(IF DIFFERENT THAN NAME SHOWN ABOVE)

2. AMOUNT EXTRACTED OR DIVERTED DURING CALENDAR YEAR: 600.5 ACRES-FEET*

ACRES	CROPS SERVED OR OTHER USE
81	ALFALFA
185	CATTLE
127	HOGS

3. CHANGES SINCE LAST REPORTED:

d. Is name and address typed above correct for future mailing of notices? YES ☒ NO ☐

IF NO: Print correct name and/or address _____ NAME _____

b. Has a change in ownership or interest occurred since last reported?
IF YES and different than Item 3a. indicate below: YES ☐ NO ☒
NEW OWNER ☐ OR PERSON GAINING PART INTEREST ☐ PERSON TRANSFERRING INTEREST _____

NAME _____ CITY _____ STATE _____
STREET AND NO. OR P. O. BOX _____
CITY _____ STATE _____
c. Has a change been made in method of estimating extractions or diversions? YES ☐ NO ☒

d. Change in Place of Use (Give brief description of new method if changed from method used on last report) _____

*ABANDONED SOURCE: Only those extractions or diversions made during the year from the above numbered source should be entered in Item 2 above. Extractions or diversions from a replacement source must be reported separately on a First Notice form, which will be provided upon request.



A WILLFUL MISSTATEMENT IN THIS NOTICE IS A
MISDEMEANOR, SECTION 5008 OF WATER CODE.
COMPLETE FORM & RETURN TO:

State Water Resources Control Board
DIVISION OF WATER RIGHTS

I CERTIFY UNDER PENALTY OF PERJURY THAT THE FOREGOING REQUIRED STATEMENTS AND THE FOLLOWING OPTIONAL ADDITIONAL STATEMENTS, IF ANY, ARE TRUE AND CORRECT, TO THE BEST OF MY KNOWLEDGE AND BELIEF.	
SIGNATURE _____	DATE SIGNED _____
AT (CITY OR P.O.) <u>LOS ANGELES</u> CALIFORNIA	
FIRM OR <u>DEPT. of COUNTY ENGR. FACILITY.</u>	
CORPORATE NAME <u>ASSIST. DEPUTY COUNTY ENGR.</u>	
TITLE OF PERSON	

COMPLETE A SEPARATE NOTICE
FOR EACH SOURCE

SEE INSTRUCTIONS ON
REVERSE SIDE

STATE OF CALIFORNIA
THE RESOURCES AGENCY
STATE WATER RESOURCES CONTROL BOARD

DIVISION OF WATER RIGHTS

ANNUAL NOTICE
GROUND WATER EXTRACTIONS
OR
SURFACE WATER DIVERSIONS

\$5 FEE _____ NO FEE _____

R. _____
CK _____ M. O. _____ CASH _____

Post Dated Prior to Deadline _____

DO NOT WRITE IN ABOVE SPACE **↑**

(PURSUANT TO PART 5, DIVISION 2 OF THE WATER CODE)

THIS FORM TO BE USED ONLY IF A "FIRST NOTICE" COVERING THE SOURCE REPORTED HEREIN HAS BEEN FILED

Name and address of person reporting on source.

2227 LA CO WATERWORKS DIVISION
550 S VERMONT AVENUE, 2ND FLOOR
LOS ANGELES CA 90020

Wayside Home
Me 1/75

1902593
Recordation No. of Source
1979
CALENDAR
YEAR

ITEM

1. PERSON EXTRACTING OR DIVERTING WATER:

(IF DIFFERENT THAN NAME SHOWN ABOVE)

2. AMOUNT EXTRACTED OR DIVERTED DURING CALENDAR YEAR: 301.9 ACRES-FEET*

D. IRRIGATED AREA SERVED
OR OTHER USE DURING
CALENDAR YEAR

ACRES	CROPS SERVED OR OTHER USE
<u>41</u>	<u>Alfalfa</u>
<u>93</u>	<u>Orchards</u>
<u>64</u>	<u>HOGS</u>

3. CHANGES SINCE LAST REPORTED:

D. Is name and address typed above correct for future mailing of notices?

YES ☒ NO ☐

IF NO: Print correct name and/or address _____

NAME

STREET ADDRESS OR P. O. BOX

NAME

CITY

STATE

b. Has a change in ownership or interest occurred since last reported?

IF YES and different than Item 3a. indicate below:

NEW OWNER ☐ OR PERSON GAINING PART INTEREST ☐

PERSON TRANSFERRING INTEREST _____

NAME

NAME

STREET AND NO. OR P. O. BOX

CITY

STATE

c. Has a change been made in method of estimating extractions or diversions?

YES ☐ NO ☒

d. Change in Place of Use (Give brief description of new method if changed from method used on last report) _____

*ABANDONED SOURCE: Only those extractions or diversions made during the year from the above numbered source should be entered in Item 2 above. Extractions or diversions from a replacement source must be reported separately on a First Notice form, which will be provided upon request.

NO FEE
A \$5 FILING FEE IS REQUIRED
WITH EACH NOTICE SUBMITTED

A WILLFUL MISSTATEMENT IN THIS NOTICE IS A
MISDEMEANOR, SECTION 5008 OF WATER CODE.

COMPLETE FORM & RETURN TO:

State Water Resources Control Board
DIVISION OF WATER RIGHTS

I CERTIFY UNDER PENALTY OF PERJURY THAT THE FOREGOING REQUIRED STATEMENTS AND THE FOLLOWING OPTIONAL ADDITIONAL STATEMENTS, IF ANY, ARE TRUE AND CORRECT, TO THE BEST OF MY KNOWLEDGE AND BELIEF

SIGNATURE _____

DATE SIGNED _____

AT (CITY OR P.O.) _____ CALIFORNIA

FIRM OR
CORPORATE NAME _____
TITLE OF PERSON _____

COMPLETE A SEPARATE NOTICE
FOR EACH SOURCE

STATE OF CALIFORNIA
THE RESOURCES AGENCY

\$5 FEE _____ NO FEE _____

STATE WATER RESOURCES CONTROL BOARD

DIVISION OF WATER RIGHTS

SEE INSTRUCTIONS ON
REVERSE SIDE.

ANNUAL NOTICE

GROUND WATER EXTRACTIONS

OR

SURFACE WATER DIVERSIONS

R. _____
CK _____ MO. _____ CASH _____
Post Dated Prior to Deadline _____
DO NOT WRITE IN ABOVE SPACE

(PURSUANT TO PART 5, DIVISION 2 OF THE WATER CODE)

THIS FORM TO BE USED ONLY IF A "FIRST NOTICE" COVERING THE SOURCE REPORTED HEREIN HAS BEEN FILED

Name and address of person reporting on source.

2227 LA CO WATERWORKS DIVISION
550 S VERMONT AVENUE, 2ND FLOOR
LOS ANGELES CA 90020
WAYSIDE HONOR RANCHO
WELL No. 10

1902594

Recordation No. of Source

1979

CALIFORNIA
YEAR

ITEM 1. PERSON EXTRACTING OR DIVERTING WATER:

(IF DIFFERENT THAN NAME SHOWN ABOVE)

2. AMOUNT EXTRACTED OR DIVERTED DURING CALENDAR YEAR: 2311 ACRE-FEET*

0. IRRIGATED AREA SERVED
OR OTHER USE DURING
CALENDAR YEAR

ACRES	CROPS SERVED OR OTHER USE
31	ALFALFA
71	CATTLE
49	HOGS

3. CHANGES SINCE LAST REPORTED:

d. Is name and address typed above correct for future mailing of notices?

YES ☒ NO ☐

IF NO: Print correct name and/or address _____

NAME _____

STREET ADDRESS OR P. O. BOX _____

CITY _____

STATE _____

b. Has a change in ownership or interest occurred since last reported?

YES ☐ NO ☒

IF YES and different than Item 3a, indicate below:

NEW OWNER ☐ OR PERSON GAINING PART INTEREST ☐

PERSON TRANSFERRING INTEREST _____

NAME _____

NAME _____

STREET AND NO. OR P. O. BOX _____

CITY _____

STATE _____

c. Has a change been made in method of estimating extractions or diversions?

YES ☐ NO ☒

d. Change in Place of Use (Give brief description of new method if changed from method used on last report) _____

*ABANDONED SOURCE: Only those extractions or diversions made during the year from the above numbered source should be entered in Item 2 above. Extractions or diversions from a replacement source must be reported separately on a First Notice form, which will be provided upon request.



A WILLFUL MISSTATEMENT IN THIS NOTICE IS A
MISDEMEANOR, SECTION 5008 OF WATER CODE.

COMPLETE FORM & RETURN TO:

State Water Resources Control Board
DIVISION OF WATER RIGHTS
P.O. BOX 900000
LOS ANGELES, CA 90009

I CERTIFY UNDER PENALTY OF PERJURY THAT THE FOREGOING RE- QUIRED STATEMENTS AND THE FOLLOWING OPTIONAL ADDITIONAL STATEMENTS, IF ANY, ARE TRUE AND CORRECT, TO THE BEST OF MY KNOWLEDGE AND BELIEF.	
SIGNATURE _____	DATE SIGNED _____
AT CITY OR P.O. _____ LOS ANGELES, CALIFORNIA	
FIRM OR DEPT. OF COUNTY ENGR. FACILITY.	
CORPORATE NAME _____ ASSIST. DEPUTY COUNTY ENGR.	
TITLE OF PERSON _____	

COMPLETE A SEPARATE NOTICE
FOR EACH SOURCE

STATE OF CALIFORNIA
THE RESOURCES AGENCY
STATE WATER RESOURCES CONTROL BOARD

DIVISION OF WATER RIGHTS

SEE INSTRUCTIONS ON
REVERSE SIDE.

ANNUAL NOTICE
GROUND WATER EXTRACTIONS
OR
SURFACE WATER DIVERSIONS

(PURSUANT TO PART 5, DIVISION 2 OF THE WATER CODE)

THIS FORM TO BE USED ONLY IF A "FIRST NOTICE" COVERING THE SOURCE REPORTED HEREIN HAS BEEN FILED

Name and address of person reporting on source.

2227 LA CO WATERWORKS DIVISION
550 9 VERMONT AVENUE, 2ND FLOOR
LOS ANGELES CA 90020

May'side Honor Rancho
W 11 # 11

1902595
Recordation No. of Source
1979
CALENDAR
YEAR

ITEM

1. PERSON EXTRACTING OR DIVERTING WATER:

(IF DIFFERENT THAN NAME SHOWN ABOVE)

2. AMOUNT EXTRACTED OR DIVERTED DURING CALENDAR YEAR: 250.0

ACRE-FEET*

d. IRRIGATED AREA SERVED
OR OTHER USE DURING
CALENDAR YEAR:

ACRES	CROPS SERVED OR OTHER USE
34	ALFALFA
111	ORCHARD
53	HOGS

3. CHANGES SINCE LAST REPORTED:

d. Is name and address typed above correct for future mailing of notices?

YES ☒ NO ☐

IF NO: Print correct name and/or address

NAME

STREET ADDRESS OR P. O. BOX

CITY

STATE

b. Has a change in ownership or interest occurred since last reported?

IF YES and different than Item 3a. indicate below:

NEW OWNER ☐ OR PERSON GAINING PART INTEREST ☐

PERSON TRANSFERRING INTEREST

NAME

NAME

STREET AND NO OR P. O. BOX

CITY

STATE

c. Has a change been made in method of estimating extractions or diversions?

YES ☐ NO ☒

d. Change in Place of Use [Give brief description of new method if changed from method used on last report]

*ABANDONED SOURCE: Only those extractions or diversions made during the year from the above - numbered source should be entered in Item 2 above. Extractions or diversions from a replacement source must be reported separately on a First Notice form, which will be provided upon request.

NOTE
A \$5 FILING FEE IS REQUIRED
WITH EACH NOTICE SUBMITTED.

A WILLFUL MISSTATEMENT IN THIS NOTICE IS A
MISDEMEANOR, SECTION 5008 OF WATER CODE.

COMPLETE FORM & RETURN TO:

State Water Resources Control Board
DIVISION OF WATER RIGHTS
1111 N. 1st St., Sacramento, CA 95834

I CERTIFY UNDER PENALTY OF PERJURY THAT THE FOREGOING REQUIRED STATEMENTS AND THE FOLLOWING OPTIONAL ADDITIONAL STATEMENTS, IF ANY, ARE TRUE AND CORRECT TO THE BEST OF MY KNOWLEDGE AND BELIEF.

SIGNATURE

DATE SIGNED

AT (CITY OR P.O.)

CALIFORNIA

FIRM OR
CORPORATE NAME

TITLE OF PERSON

COMPLETE A SEPARATE NOTICE
FOR EACH SOURCE

STATE OF CALIFORNIA
THE RESOURCES AGENCY

\$5 FEE _____ NO FEE _____

STATE WATER RESOURCES CONTROL BOARD

DIVISION OF WATER RIGHTS

ANNUAL NOTICE

GROUND WATER EXTRACTIONS

OR

SURFACE WATER DIVERSIONS

R. _____
CK _____ MO _____ CASH _____

Post Dated Prior to Deadline _____

DO NOT WRITE IN ABOVE SPACE

(PURSUANT TO PART 5, DIVISION 2 OF THE WATER CODE)

THIS FORM TO BE USED ONLY IF A "FIRST NOTICE" COVERING THE SOURCE REPORTED HEREIN HAS BEEN FILED

Name and address of person reporting on source.

2227 LA CO WATERWORKS DIVISION
550 S VERMONT AVENUE, 2ND FLDR
LOS ANGELES CA 90020

1902596

Recordation No. of Source

1979

CALIFORNIA
YEAR

WAYSIDE HONOR RANCHO
WELL No. 14

ITEM

1. PERSON EXTRACTING OR DIVERTING WATER:

(IF DIFFERENT THAN NAME SHOWN ABOVE)

2. AMOUNT EXTRACTED OR DIVERTED DURING CALENDAR YEAR: 301

ACRE-FEET*

ACRES

CROPS SERVED OR OTHER USE

4	ALFALFA
9	CATTLE
6	HOGS

3. CHANGES SINCE LAST REPORTED:

a. Is name and address typed above correct for future mailing of notices?

YES ☒ NO ☐

If NO. Print correct name and/or address _____

NAME

STREET ADDRESS OR P. O. BOX _____

CITY _____

STATE _____

b. Has a change in ownership or interest occurred since last reported?

If YES and different than item 3a. indicate below:

YES ☐ NO ☒

NEW OWNER ☐ OR PERSON GAINING PART INTEREST ☐

PERSON TRANSFERRING INTEREST _____

NAME _____

NAME _____

STREET AND NO. OR P. O. BOX _____

CITY _____

STATE _____

c. Has a change been made in method of estimating extractions or diversions?

YES ☐ NO ☒

d. Change in Place of Use (Give brief description of new method if changed from method used on last report) _____

*ABANDONED SOURCE: Only those extractions or diversions made during the year from the above - numbered source should be entered in Item 2 above. Extractions or diversions from a replacement source must be reported separately on a First Notice form, which will be provided upon request.



A WILLFUL MISSTATEMENT IN THIS NOTICE IS A
MISDEMEANOR, SECTION 5008 OF WATER CODE.
COMPLETE FORM & RETURN TO:

State Water Resources Control Board
DIVISION OF WATER RIGHTS
1000 N. GARDEN

I CERTIFY UNDER PENALTY OF PERJURY THAT THE FOREGOING REQUIRED STATEMENTS AND THE FOLLOWING OPTIONAL ADDITIONAL STATEMENTS, IF ANY, ARE TRUE AND CORRECT, TO THE BEST OF MY KNOWLEDGE AND BELIEF.

SIGNATURE K. B. Shaffer

DATE SIGNED 6/23/80

AT (CITY OR P. O.) LOS ANGELES
CALIFORNIA

TITLE OF DEPT. OF COUNTY ENGR. - FACILIT.
CORPORATE NAME ASSIST. DEPUTY COUNTY ENGR.
TITLE OF PERSON ASSIST. DEPUTY COUNTY ENGR.

COMPLETE A SEPARATE NOTICE
FOR EACH SOURCE

STATE OF CALIFORNIA
THE RESOURCES AGENCY
STATE WATER RESOURCES CONTROL BOARD

SEE INSTRUCTIONS ON
REVERSE SIDE.

DIVISION OF WATER RIGHTS

ANNUAL NOTICE
GROUND WATER EXTRACTIONS
OR
SURFACE WATER DIVERSIONS

(PURSUANT TO PART 5, DIVISION 2 OF THE WATER CODE)

THIS FORM TO BE USED ONLY IF A "FIRST NOTICE" COVERING THE SOURCE REPORTED HEREIN HAS BEEN FILED

Name and address of person reporting on source.

2227 LA CO WATERWORKS DIVISION
550 S VERMONT AVENUE, 2ND FLOOR
LOS ANGELES CA 90020
WAYSIDE HONOR RANCHO
WELL No.15

1902597
Recordation No. of Source
1979
CALENDAR
YEAR

ITEM 1. PERSON EXTRACTING OR DIVERTING WATER: (IF DIFFERENT THAN NAME SHOWN ABOVE)

2. AMOUNT EXTRACTED OR DIVERTED DURING CALENDAR YEAR: 3208 ACRES-FEET*

ACRES	CROPS SERVED OR OTHER USE
43	ALFALFA
99	CATTLE
68	HOGS

3. CHANGES SINCE LAST REPORTED:

d. Is name and address typed above correct for future mailing of notices? YES ☒ NO ☐

IF NO: Print correct name and/or address: NAME

b. Has a change in ownership or interest occurred since last reported? IF YES and different than item 3c, indicate below: NEW OWNER ☐ OR PERSON GAINING PART INTEREST ☐ PERSON TRANSFERRING INTEREST

NAME: NAME

STREET AND NO OR P. O. BOX CITY STATE

c. Has a change been made in method of estimating extractions or diversions? YES ☐ NO ☒

d. Change in Place of Use (Give brief description of new method if changed from method used on last report)

*ABANDONED SOURCE: Only those extractions or diversions made during the year from the above - numbered source should be entered in item 2 above. Extractions or diversions from a replacement source must be reported separately on a First Notice form, which will be provided upon request.



A WILLFUL MISSTATEMENT IN THIS NOTICE IS A
MISDEMEANOR, SECTION 5009 OF WATER CODE.
COMPLETE FORM & RETURN TO:

State Water Resources Control Board
DIVISION OF WATER RIGHTS
77 California Street, Sacramento, CA 95834

\$5 FEE NO FEE

R

CK ☐ M O ☐ CASH

Post Dated Prior to Deadline

DO NOT WRITE IN ABOVE SPACE

I CERTIFY UNDER PENALTY OF PERJURY THAT THE FOREGOING REQUIRED STATEMENTS AND THE FOLLOWING OPTIONAL ADDITIONAL STATEMENTS, IF ANY, ARE TRUE AND CORRECT, TO THE BEST OF MY KNOWLEDGE AND BELIEF.

SIGNATURE: *Robert L. ...*

DATE SIGNED: 6/23/80

AT (CITY OR P.O.): LOS ANGELES, CALIFORNIA

FIRM OR DEPT. OF COUNTY ENGR. - FACILITY: DEPT. OF COUNTY ENGR. - FACILITY.

CORPORATE NAME: ASSIST. DEPT. OF COUNTY ENGR.

77 California Street, Sacramento, CA 95834

COMPLETE A SEPARATE NOTICE
FOR EACH SOURCE

STATE OF CALIFORNIA
THE RESOURCES AGENCY

STATE WATER RESOURCES CONTROL BOARD

SEE INSTRUCTIONS ON
REVERSE SIDE

DIVISION OF WATER RIGHTS

ANNUAL NOTICE

GROUND WATER EXTRACTIONS

OR

SURFACE WATER DIVERSIONS

(PURSUANT TO PART 5, DIVISION 2 OF THE WATER CODE)

THIS FORM TO BE USED ONLY IF A "FIRST NOTICE" COVERING THE SOURCE REPORTED HEREIN HAS BEEN FILED

Name and address of person reporting on source.

2227 LA CO WATERWORKS DIVISION
550 S VERMONT AVENUE, 2ND FLOOR
LOS ANGELES CA 90020
WAYSIDE HONOR RANCHO
WELL No.16

1902598

Recordation No. of Source

1979

CALIFORNIA
YEAR

ITEM

1. PERSON EXTRACTING OR DIVERTING WATER:

(IF DIFFERENT THAN NAME SHOWN ABOVE)

2. AMOUNT EXTRACTED OR DIVERTED DURING CALENDAR YEAR: 2074

ACRE-FEET*

Q. IRRIGATED AREA SERVED
OR OTHER USE DURING
CALENDAR YEAR

ACRES	CROPS SERVED OR OTHER USE
36	ALFALFA
83	CATTLE
57	HOGS

3. CHANGES SINCE LAST REPORTED:

D. Is name and address typed above correct for future mailing of notices?

YES ☒ NO ☐

IF NO: Print correct name and/or address

NAME

STREET ADDRESS OR P. O. BOX

CITY

STATE

b. Has a change in ownership or interest occurred since last reported?

IF YES and different from Item 3a, indicate below:

YES ☐ NO ☒

NEW OWNER ☐ OR PERSON GAINING PART INTEREST ☐

PERSON TRANSFERRING INTEREST

NAME

NAME

STREET AND NO. OR P. O. BOX

CITY

STATE

C. Has a change been made in method of estimating extractions or diversions?

YES ☐ NO ☒

d. Change in Place of Use

(Give brief description of new method if changed from method used on last report).

*ABANDONED SOURCE: Only those extractions or diversions made during the year from the above numbered source should be entered in Item 2 above. Extractions or diversions from a replacement source must be reported separately on a First Notice form, which will be provided upon request.

NOTES
A. FILING FEE IS REQUIRED
WITH EACH NOTICE SUBMITTED

A WILLFUL MISSTATEMENT IN THIS NOTICE IS A
MISDEMEANOR, SECTION 5008 OF WATER CODE.

COMPLETE FORM & RETURN TO:

State Water Resources Control Board
DIVISION OF WATER RIGHTS
1700 N. 17TH AVENUE, SUITE 1000, DENVER, CO 80202

\$5 FEE NO FEE

R.

CK. M O CASH

Post Dated Prior to Deadline

DO NOT WRITE IN ABOVE SPACE

I CERTIFY UNDER PENALTY OF PERJURY THAT THE FOREGOING RE-
QUIRED STATEMENTS AND THE FOLLOWING OPTIONAL ADDITIONAL
STATEMENTS, IF ANY, ARE TRUE AND CORRECT, TO THE BEST OF MY
KNOWLEDGE AND BELIEF.

SIGNATURE

K. R. R. R.

DATE SIGNED

6/15/80

AT (CITY OR P.O.)

Los Angeles

CALIFORNIA

FIRM OR DEPT. OF COUNTY ENGINEER/FACILITY

CORPORATE NAME ASSIST. DEPUTY COUNTY ENGINEER

COMPLETE A SEPARATE NOTICE
FOR EACH SOURCE

SEE INSTRUCTIONS ON
REVERSE SIDE.

STATE OF CALIFORNIA
THE RESOURCES AGENCY

STATE WATER RESOURCES CONTROL BOARD

DIVISION OF WATER RIGHTS

ANNUAL NOTICE

GROUND WATER EXTRACTATIONS
OR

SURFACE WATER DIVERSIONS

R. _____
CK _____ M O _____ CASH _____

Post Dated Prior to Deadline _____

DO NOT WRITE IN ABOVE SPACE

(PURSUANT TO PART 5, DIVISION 2 OF THE WATER CODE)

THIS FORM TO BE USED ONLY IF A "FIRST NOTICE" COVERING THE SOURCE REPORTED HEREIN HAS BEEN FILED

Name and address of person reporting on source.

2227 LA CO WATERWORKS DIVISION
550 S VERMONT AVENUE, 2ND FLOOR
LOS ANGELES CA 90020
WAYSIDE HONOR RANCHO
WELL No. 17

1902599

Recordation No. of Source
1979
CALENDAR
YEAR

ITEM

1. PERSON EXTRACTING OR DIVERTING WATER:

(IF DIFFERENT THAN NAME SHOWN ABOVE)

2. AMOUNT EXTRACTED OR DIVERTED DURING CALENDAR YEAR: 294.3

ACRE-FEET*

a. IRRIGATED AREA SERVED
OR OTHER USE DURING
CALENDAR YEAR

ACRES	CROPS SERVED OR OTHER USE
40	ALFALFA
91	CATTLE
62	HOGS

3. CHANGES SINCE LAST REPORTED:

a. Is name and address typed above correct for future mailing of notices?

YES ☒ NO ☐

IF NO: Print correct name and/or address _____

NAME

STREET ADDRESS OR P. O. BOX

CITY

STATE

b. Has a change in ownership or interest occurred since last reported?

IF YES and different than Item 3a, indicate below:

NEW OWNER ☐ OR PERSON GAINING PART INTEREST ☐

PERSON TRANSFERRING INTEREST _____

NAME

NAME

STREET AND NO. OR P. O. BOX

CITY

STATE

c. Has a change been made in method of estimating extractions or diversions?

YES ☐ NO ☒

d. Change in Place of Use (Give brief description of new method if changed from method used on last report)

*ABANDONED SOURCE: Only those extractions or diversions made during the year from the above numerical source should be entered in Item 2 above. Extractions or diversions from a replacement source must be reported separately on a First Notice form, which will be provided upon request.

NO FEE
IF FILING FEE IS REQUIRED
WITH FIRST NOTICE SUBMITTED

A WILLFUL MISSTATEMENT IN THIS NOTICE IS A
MISDEMEANOR, SECTION 5008 OF WATER CODE.

COMPLETE FORM & RETURN TO:

State Water Resources Control Board
DIVISION OF WATER RIGHTS
77 Califac Drive, Sacramento, CA 95825

I CERTIFY UNDER PENALTY OF PERJURY THAT THE FOREGOING RE-
QUIRED STATEMENTS AND THE FOLLOWING OPTIONAL ADDITIONAL
STATEMENTS, IF ANY, ARE TRUE AND CORRECT, TO THE BEST OF MY
KNOWLEDGE AND BELIEF.

SIGNATURE

K. J. Jaramila

DATE SIGNED

6/23/80

AT (CITY OR P.O.)

LOS ANGELES
CALIFORNIA

FIRM OR
CORPORATE NAME
DEPT. OF COUNTY ENGR-FACULTY
ASSIST. DEPT. COUNTY ENGR.
TITLE OF PERSON
WATERWORKS DIV

COMPLETE A SEPARATE NOTICE
FOR EACH SOURCE

SEE INSTRUCTIONS ON
REVERSE SIDE.

STATE OF CALIFORNIA
THE RESOURCES AGENCY
STATE WATER RESOURCES CONTROL BOARD

DIVISION OF WATER RIGHTS
ANNUAL NOTICE
GROUND WATER EXTRACTIIONS
OR
SURFACE WATER DIVERSIONS

\$5 FEE _____ NO FEE _____

R. _____

CK _____ MO _____ CASH _____

Post Dated Prior to Deadline _____

DO NOT WRITE IN ABOVE SPACE

(PURSUANT TO PART 5, DIVISION 2 OF THE WATER CODE)

THIS FORM TO BE USED ONLY IF A "FIRST NOTICE" COVERING THE SOURCE REPORTED HEREIN HAS BEEN FILED

Name and address of person reporting on source.

2227 LA CU WATERWORKS DIVISION
550 S VERMONT AVENUE, 2ND FLOOR
LOS ANGELES CA 90020
WAYSIDE HONOR RANCHO
WELL No. 18

1902600

Recordation No. of Source
1979
CALENDAR
YEAR

1. ITEM PERSON EXTRACTING OR DIVERTING WATER: _____ (IF DIFFERENT THAN NAME SHOWN ABOVE)

2. AMOUNT EXTRACTED OR DIVERTED DURING CALENDAR YEAR: 299.8 ACRE-FEET*

D. IRRIGATED AREA SERVED
OR OTHER USE DURING
CALENDAR YEAR

ACRES	CROPS SERVED OR OTHER USE
40	ALFALFA
92	CATTLE
64	HOGS

3. CHANGES SINCE LAST REPORTED:

D. Is name and address typed above correct for future mailing of notices?

YES ☒ NO ☐

IF NO: Print correct name and/or address _____

NAME _____

STREET ADDRESS OR P. O. BOX _____

CITY _____

STATE _____

b. Has a change in ownership or interest occurred since last reported?

IF YES and different than Item 3a, indicate below:

NEW OWNER ☐ OR PERSON GAINING PART INTEREST ☐

PERSON TRANSFERRING INTEREST _____

NAME _____

NAME _____

STREET AND NO. OR P. O. BOX _____

CITY _____

STATE _____

c. Has a change been made in method of estimating extractions or diversions?

YES ☐ NO ☒

d. Change in Place of Use _____ [Give brief description of new method if changed from method used on last report]

*ABANDONED SOURCE: Only those extractions or diversions made during the year from the above - numbered source should be entered in Item 2 above. Extractions or diversions from a replacement source must be reported separately on a First Notice form, which will be provided upon request.

NOTE
A \$5 FILING FEE IS REQUIRED
WITH EACH NOTICE SUBMITTED.

A WILLFUL MISSTATEMENT IN THIS NOTICE IS A
MISDEMEANOR, SECTION 5008 OF WATER CODE.
COMPLETE FORM & RETURN TO:

State Water Resources Control Board
DIVISION OF WATER RIGHTS

I CERTIFY UNDER PENALTY OF PERJURY THAT THE FOREGOING RE- QUIRED STATEMENTS AND THE FOLLOWING OPTIONAL ADDITIONAL STATEMENTS, IF ANY, ARE TRUE AND CORRECT. TO THE BEST OF MY KNOWLEDGE AND BELIEF.	
SIGNATURE	<i>Richard...</i>
DATE SIGNED	6/23/80
AT (CITY OR P.O.)	Los Angeles
FIRM OR CORPORATE NAME	DEPT. OF COUNTY ENGINEERING
TITLE OF PERSON	ASSIST. DEPUTY COUNTY ENGINEER

State Wall Number

Please do not mark in the above spaces

GROUND WATER EXTRACTIONS

(Pursuant to Part 5, Division 2 of the Water Code)

Los Angeles County Waterworks District No. 4, Lancaster

CA 90020

57018

Stato

3. Names and addresses of other persons claiming an interest in or a right to extract water from this well:

5. County Los Angeles

A complete street address is acceptable.

B.8.M.

1701 W. Ave. H-8, Lancaster

Location of well should be indicated by sketch in the space provided in Item 22

7. Describe the Place of Use: (If sketch is required please use space under Item 22.)

The water service area of Los Angeles County Waterworks District No. 4,

Lancaster

8. Quantity and Use of water extracted and method used in determining quantity for the following calendar years.
(Extractors prior to preceding 10 years not required.)

[illegible]

State Well Number

Please do not mark in the above space

GROUND WATER EXTRACTIONS

Item

- CA 90020
State

- ## Stable

- 3. Names and addresses of other persons claiming an interest in or a right to extract water from this well:**

Los Angeles

- (a) _____ $\frac{1}{4}$, of _____ Township _____ Range _____ B.&M.

- (b) 3310 W. Ave. K, Lancaster

WATER USE

- The water service area of Los Angeles County Waterworks District No. 4,

8. Quantity and Use of water extracted and method used in determining quantity for the following calendar years. (Extractions prior to preceding 10 years not required.)

[illegible]

10. If yes to either, describe 22 other wells and AVER

11. Type, make and horsepower of pump	Turbine Byron-Jackson, 150 H.P.	Date installed	7-74
---------------------------------------	---------------------------------	----------------	------

12. Pump tests	So. Cal. Edison, Visalia, 1-12-77	1021	68.8
----------------	--------------------------------------	------	------

Made by

பெயர்

Discharge rate from

Plant efficiency

13. Power supply	So. Cal. Edison Co.	P29-4041	1974
------------------	---------------------	----------	------

Sources

Motor No.

Date installed _____

14. Depth of well 652 feet.

15. Casing diameter 16 inches

16. Is well gravel-packed? Yes _____ or No _____

17. Date drilled 6-21-74

18. What are the upper and lower limits of casing perforations? Upper 260 Lower 600

(Show fast from ground surface)

19. Is log of well available? Yes See Item 1.
Where?

Yes or No

Where?

20. Has a chemical analysis of well water been made? Yes
If yes, where can it be obtained? See Item 1.

21. Are water level measurements available? No Where?

Yes or No

Where?

22. Indicate location of well in the section grid below, or sketch the location in the space provided to the right of the grid. The Place of Use should also be indicated.

Section 30 Township 7N Range 12W

Sketch Space

N. 40 St.

West

W. Ave.

Well No. 37

L

K

N. 30 St.

West

A willful misstatement in this notice is a misdemeanor . . . Section 5008 of Water Code

**NOTE: A \$5.00
FILING FEE MUST
ACCOMPANY**

I certify under penalty of perjury that the foregoing required statements and the following optional additional statements, if any, are true and correct to the best of my knowledge and belief.

Signature _____

Date signed 11/2/17

At (City or P.O.) Los Angeles /

California

DIVISION OF WATER RIGHTS

Recordation Number

State Well Number

Please do not mark in the above space

FIRST NOTICE

GROUND WATER EXTRACTIONS

(Pursuant to Part 5, Division 2 of the Water Code)

Item

1. Name of person filing this notice Los Angeles County Waterworks District No. 4, LancasterAddress 550 S. Vermont Ave.

Street address or P. O. Box number

Los Angeles,

City

CA 90020

State

2. Name of person extracting ground water, if different than Item 1

--

Address

Street address or P. O. Box number

City

State

3. Names and addresses of other persons claiming an interest in or a right to extract water from this well:

WELL LOCATION

4. Owner's designation of well Well No. 38

Name and/or Number

5. County Los Angeles6. Describe location of well (a) to the nearest 40-acre quarter section or (b) by reference to streets or local landmarks.
A complete street address is acceptable.(a) 1/4, of 1/4, Section, Township , Range , S.B. B. & M.(b) 44205 N. 15 St. W., Lancaster

Location of well should be indicated by sketch in the space provided in Item 22.

WATER USE

7. Describe the Place of Use: (If sketch is required please use space under Item 22.)

The water service area of Los Angeles County Waterworks District No. 4,Lancaster.8. Quantity and Use of water extracted and method used in determining quantity for the following calendar years.
(Extractions prior to preceding 10 years not required.)

Calendar year	EXTRACTIONS		USE	
	Annual extractions in acre-feet or specify unit	Method of measurement or of estimate: (Specify)	When use is for irrigation Crops served	When use is other than irrigation Acreage supplied Nature and extent of use, i.e., population, products manufactured, number and kind of stock watered
19 78	221.3	Meter	--	Domestic; 11,500
19				active meters.
19				
19				
19				
19				

10. If yes to either, describe. 22 other wells and AVEK.

11. Type, make and horsepower of pump Turbine Layne & Bowler, 100 HP Date installed May 1974

12. Pump tests So. Cal. Edison, Visalia, CA 1-11-77 765 46.4

Made by

Date

Discharge rate gpm

Plant efficiency

13. Power supply So. Ca. Edison Co.

Source

P29-938

Meter No.

May 1974

Date installed

14. Depth of well 750 feet. 15. Casing diameter 16 inches

16. Is well gravel-packed? Yes or No 17. Date drilled March 30, 1974

18. What are the upper and lower limits of casing perforations? Upper 210 Lower 720
(Show feet from ground surface)

19. Is log of well available? Yes Where? See Item 1.
Yes or No

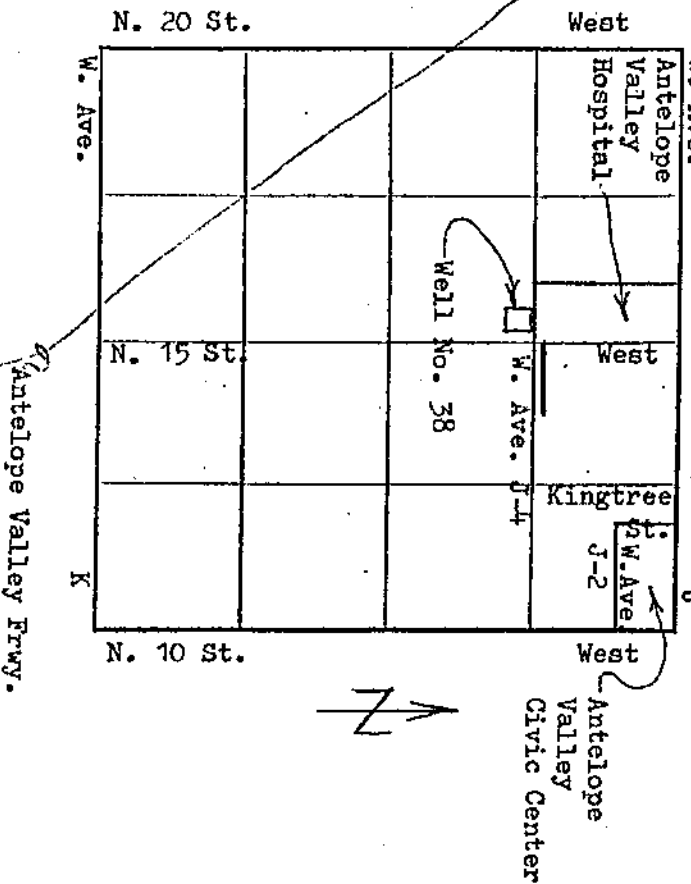
20. Has a chemical analysis of well water been made? Yes If yes, where can it be obtained? See Item 1.

21. Are water level measurements available? No Where?
Yes or No

22. Indicate location of well in the section grid below, or sketch the location in the space provided to the right of the grid.
The Place of Use should also be indicated.

Section 21 Township 7N Range 12W

Sketch Space



A willful misstatement in this notice is a misdemeanor . . . Section 5008 of Water Code

NOTE: A \$5.00
FILING FEE MUST
ACCOMPANY

I certify under penalty of perjury that the foregoing required statements and the following optional additional statements, if any, are true and correct to the best of my knowledge and belief.

Signature

H. J. J. J.

Date signed

4.13.79

At (City or P.O.) Los Angeles

California

DIVISION OF WATER RIGHTS

Recordation Number

State Well Number

Please do not mark in the above space

FIRST NOTICE

GROUND WATER EXTRACTIONS

(Pursuant to Part 5, Division 2 of the Water Code)

Item

1. Name of person filing this notice Los Angeles County Waterworks District No. 39, Rock Creek

Address 550 S. Vermont Ave. City Los Angeles State CA Zip 90020

Street address or P. O. Box number

City

State

Zip

2. Name of person extracting ground water, if different than item 1 _____

Address _____

Street address or P. O. Box number

City

State

3. Names and addresses of other persons claiming an interest in or a right to extract water from this well: _____

WELL LOCATION

4. Owner's designation of well Well No. 1 5. County Los Angeles

Name and/or Number

6. Describe location of well (a) to the nearest 40-acre quarter section or (b) by reference to streets or local landmarks. A complete street address is acceptable.

(a) 1/4 of 1/4, Section , Township , Range , B.&M.

(b) 32030 N. Valyermo Rd., Pearblossom

Location of well should be indicated by sketch in the space provided in item 22.

WATER USE

7. Describe the Place of Use: (If sketch is required please use space under item 22.)

The water service area of Los Angeles County Waterworks District No. 39, Rock Creek.

8. Quantity and Use of water extracted and method used in determining quantity for the following calendar years. (Extractions prior to preceding 10 years not required.)

Calendar year	EXTRACTIONS		USE	
	Annual extractions in acre-feet or <u>g.p.m.</u> specify unit	Method of measurement or of estimates (Specify)	When use is for irrigation Crops served	When use is other than irrigation Nature and extent of use, i.e., population, products manufactured, number and kind of stock watered
1978	157.3	meter	--	Domestic; 130 active meters.
19				
19				
19				
19				
19				

10. If yes to either, describe

11. Type, make and horsepower of pump Sub. Layne & Bowler, 100 H.P. Date installed After 5-70

12. Pump tests 50 Gal. Edison 2-26-76 447 62.7
Made by Date Discharge rate gpm Plant efficiency

13. Power supply So. Cal. Edison, Visalia, CA 33-2220 Prior to 11-62
Source Meter No. Date installed

14. Depth of well 50 feet. 15. Casing diameter 24 inches

16. Is well groveh-packed? Yes or No X 17. Date drilled 1920

18. What are the upper and lower limits of casing perforations? Upper Lower
(Show feet from ground surface)

19. Is log of well available? No Where? Yes or No

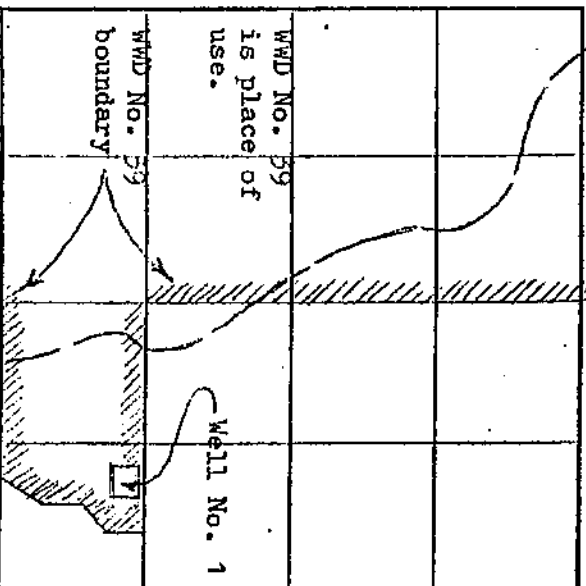
20. Has a chemical analysis of well water been made? Yes If yes, where can it be obtained? See Item 1.

21. Are water level measurements available? No Where? Yes or No

22. Indicate location of well in the section grid below, or sketch the location in the space provided to the right of the grid. The Place of Use should also be indicated.

Section 31 Township 5N Range 9W

Sketch Space



N. Valyermo Rd.

A willful misstatement in this notice is a misdemeanor . . . Section 5008 of Water Code

NOTE: A \$5.00
FILING FEE MUST
ACCOMPANY

I certify under penalty of perjury that the foregoing required statements and the following optional additional statements, if any, are true and correct to the best of my knowledge and belief.

Signature [Signature]

Date signed 4.13.79

At (City or P.O.) Los Angeles California

Please do not mark in the above space

Item

- 90020

- Name of person extracting ground water, if different than Item 1

Shr:

3. Names and addresses of other persons claiming an interest in or a right to extract water from this well:

Name and/or Number

5. County Los Angeles

- Describe location of well (a) to the nearest
A complete street address is acceptable.

A. Bush.

(b) 32030 N. Valyermo Rd., Pearblossom

Location of well should be indicated by sketch in the space provided in Item 22.

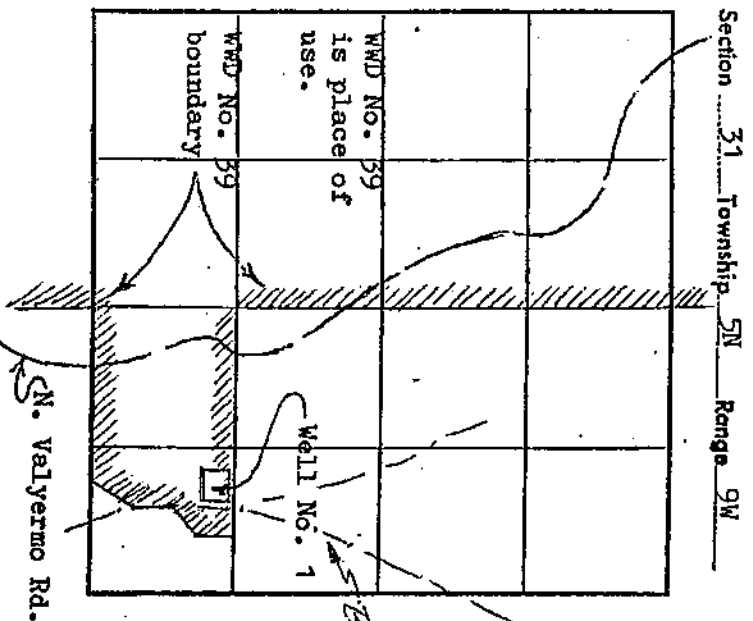
7. Describe the Place of Use: (If sketch is required please use space under Item 22.)

- The water service area of Los Angeles County Waterworks District No. 39,
Rock Creek.

- Quantity and Use of water extracted and method used in determining quantity for the following calendar years.
(Extractions prior to preceding 10 years not required.)

[illegible]

11. Type, make and horsepower of pump Sub. Layne & Bowler, 100 H.P. Date installed After 5-70
12. Pump tests So. Cal. Edison 2-26-76 447 62.7
Made by _____ Date _____ Discharge rate gpm _____ Plant efficiency _____
13. Power supply So. Cal. Edison, Visalia, CA 33-2220 Prior to 11-62
Source _____ Meter No. _____ Date installed _____
14. Depth of well 50 feet. 15. Casing diameter 24 inches
16. Is well gravel-packed? Yes _____ or No X 17. Date drilled 1920
(Show feet from ground surface)
18. What are the upper and lower limits of casing perforations? Upper _____ Lower _____
19. Is log of well available? No Where? _____
Yes or No
20. Has a chemical analysis of well water been made? Yes If yes, where can it be obtained? See Item 1.
21. Are water level measurements available? No Where? _____
Yes or No
22. Indicate location of well in the section grid below, or sketch the location in the space provided to the right of the grid.
The Place of Use should also be indicated.



Sketch Space

A willful misstatement in this notice is a misdemeanor . . . Section 5008 of Water Code

**NOTE: A \$5.00
FILING FEE MUST
ACCOMPANY
EACH NOTICE**

I certify under penalty of perjury that the foregoing required statements and the following optional additional statements, if any, are true and correct to the best of my knowledge and belief.

Signature _____

Date signed 4.13.79

At (City or P.O.) Los Angeles

California

Firm or
Corporate name Los Angeles County
Waterworks District No. 39

OFFICE OF WATER RIGHTS
Complete the report for each well in Los Angeles.

STATE OF CALIFORNIA—THE RESOURCES AGENCY
STATE WATER RESOURCES CONTROL BOARD
DIVISION OF WATER RIGHTS

'79 APR 24 AH11 00

Recordation Number

State Well Number

Please do not mark in the above space

FIRST NOTICE

GROUND WATER EXTRACTIONS

(Pursuant to Part 5, Division 2 of the Water Code)

Item

1. Name of person filing this notice Los Angeles County Waterworks District No. 4, Lancaster

Address 550 S., Vermont Ave., Los Angeles CA 90020

Street address or P. O. Box number

City

State

2. Name of person extracting ground water, if different than Item 1 _____

Address _____

Street address or P. O. Box number

City

State

3. Names and addresses of other persons claiming an interest in or a right to extract water from this well:

WELL LOCATION

4. Owner's designation of well Well No. 36 5. County Los Angeles

Name and/or Number

6. Describe location of well (a) to the nearest 40-acre quarter section or (b) by reference to streets or local landmarks.
A complete street address is acceptable.

(a) _____ $\frac{1}{4}$ of _____ $\frac{1}{4}$, Section _____, Township _____, Range _____, B.M.
(b) 1701 W. Ave. H-O, Lancaster

Location of well should be indicated by sketch in the space provided in Item 22.

WATER USE

7. Describe the Place of Use: (If sketch is required please use space under Item 22.)

The water service area of Los Angeles County Waterworks District No. 4,
Lancaster

8. Quantity and Use of water extracted and method used in determining quantity for the following calendar years.
(Extractions prior to preceding 10 years not required.)

Calendar year	EXTRACTIONS		USE	
	Annual extractions in acre-feet or _____ Box _____ specify unit	Method of measurement or of estimator: (Specify)	When use is for irrigation Crops served	When use is other than irrigation Acreage supplied Nature and extent of use, i.e., population, products manufactured, number and kind of stock watered
19 78	101.7	Meter	--	-- Domestic; 11,500
19				active meters.
19				
19				

Notes

9. Is place of use also served by another well? Yes Another water source? Yes

10. If yes to either, describe 22 other wells and AVER

11. Type, make and horsepower of pump Sub. Byron-Jackson, 100 HP Date installed -
2nd Pump

12. Pump tests	So. Cal. Edison, Visalia, CA	1-10-77	1,047	65.6
	Made by	Date	Discharge rate (gpm)	Plant efficiency

13. Power supply	So. Cal. Edison Co.	P 729-3534	Approx. 1-74
	Source	Master No.	Date installed

14. Depth of well, 510 feet.

15. Casing diameter 16 inches

16. Is well gravel-packed? Yes X or No _____

17. Date drilled 4-73

18. What are the upper and lower limits of casing perforations? Upper 140 lower 490
(Show feet from ground surface)

19. Is log of well available? Yes Where? See Item 1.
Yes or No

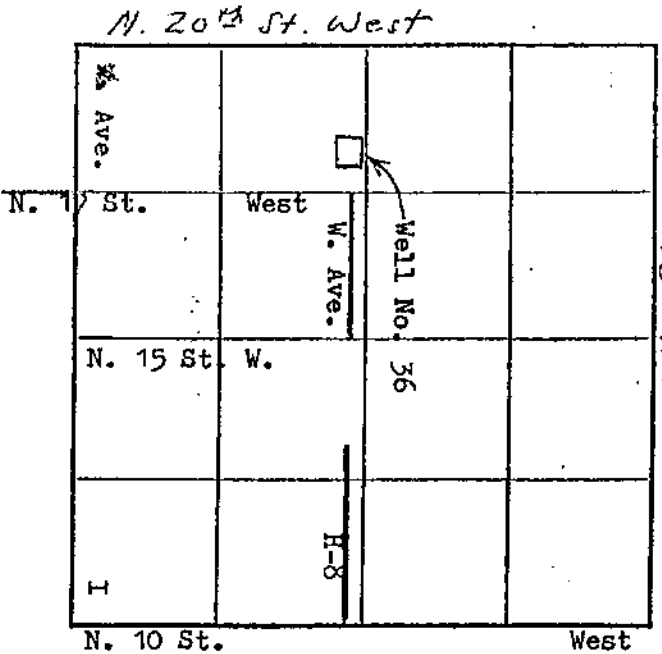
20. Has a chemical analysis of well water been made? Yes If yes, where can it be obtained? See Item 1.

21. Are water level measurements available? No Where?
Yes or No

22. Indicate location of well in the section grid below, or sketch the location in the space provided to the right of the grid. The Place of Use should also be indicated.

Section 9 Township 2N Range 12W

Sketch Space


$$\mathbb{Z} \rightarrow$$

A willful misstatement in this notice is a misdemeanor . . . Section 5008 of Water Code

I certify under penalty of perjury that the foregoing required statements and the following optional additional statements, if any, are true and correct to the best of my knowledge and belief.

Signature.

Date signed

NOTE: A \$5.00

Complete a separate notice for each well
Los Angeles

STATE OF CALIFORNIA--THE RESOURCES AGENCY
STATE WATER RESOURCES CONTROL BOARD

DIVISION OF WATER RIGHTS

'79 APR 24 AM11 00

Recordation Number

State Well Number

Please do not mark in the above space

FIRST NOTICE

GROUND WATER EXTRACTIONS

(Pursuant to Part 5, Division 2 of the Water Code)

Item

1. Name of person filing this notice Los Angeles County Waterworks District No. 4, Lancaster

Address 550 S. Vermont Ave., Los Angeles, CA 90020
Street address or P. O. Box number City State

2. Name of person extracting ground water, if different than item 1

Address _____
Street address or P. O. Box number City State

3. Names and addresses of other persons claiming an interest in or a right to extract water from this well:

4. Owner's designation of well WELL LOCATION
Well No. 37 5. County Los Angeles
Name and/or Number

6. Describe location of well (a) to the nearest 40-acre quarter section or (b) by reference to streets or local landmarks.
A complete street address is acceptable.

(a) 1/4 of 1/4 Section _____, Township _____, Range _____, B.&M.
(b) 3310 W. Ave. K, Lancaster

Location of well should be indicated by sketch in the space provided in item 22.

WATER USE

7. Describe the Place of Use: (If sketch is required please use space under item 22.)

The water service area of Los Angeles County Waterworks District No. 4,
Lancaster.

8. Quantity and Use of water extracted and method used in determining quantity for the following calendar years.
(Extractions prior to preceding 10 years not required.)

EXTRACTIONS			USE	
Calendar Year	Annual extractions in acre-feet or <u>AF</u> specify unit	Method of measurement or of estimator (Specify)	When use is for irrigation Crops served	When use is other than irrigation Average supplied Nature and extent of use, i.e., population, products manufactured, number and kind of stock watered
19 78	1125.7	Meter	--	Domestic; 11,500 active meters.
19				
19				

五

9. Is place of use also served by another source? Yes Another water source Yes
 Yes or No Yes or No

10. If yes to either, describe 22 other wells and AVEK

11. Type, make and horsepower of pump Turbine Byron-Jackson, 150 H.P. Date installed 7-74

12. Pump tests	So. Cal. Edison, Visalia, 1-12-77	1021	68.8
----------------	-----------------------------------	------	------

Made by

Date _____

Discharge rate gpm

Plant efficiency

13. Power supply So. Cal. Edison Co.

Sources

Master Na

Date installed

14. Depth of well 652 feet.

15. Casing diameter 16 inches

16. Is well gravel-packed? Yes or No

17. Date drilled 6-21-74

18. What are the upper and lower limits of casing perforations? Upper 260 Lower 600

(Show feet from ground surface)

19. Is log of well available? Yes Where? See Item 1.
Yes or No

Yes

1

20. Has a chemical analysis of well water been made? Yes
If yes, where can it be obtained? See Item 1.

21. Are water level measurements available? No Where? _____
Yes or No

22. Indicate location of well in the section grid below, or sketch the location in the space provided to the right of the grid. The Place of Use should also be indicated.

Section 30 Township 7N Range 12W

Sketch Space

N. 40 St.

West

W. Ave.

Well No. 37

K

N. 30 St.

West

A willful misstatement in this notice is a misdemeanor . . . Section 5008 of Water Code

I certify under penalty of perjury that the foregoing required statements and the following optional additional statements, if any, are true and correct to the best of my knowledge and belief.

Signature Agustin

Date signed _____

NOTE: A \$5.00

'79 APR 24 AM11 00

Recordation Number

State Well Number

Please do not mark in the above space

FIRST NOTICE

GROUND WATER EXTRACTIONS

(Pursuant to Part 5, Division 2 of the Water Code)

Item

1. Name of person filing this notice Los Angeles County Waterworks District No. 4, Lancaster

Address 550 S. Vermont Ave.

Street address or P. O. Box number

Los Angeles,

City

CA 90020

State

2. Name of person extracting ground water, if different than Item 1

Address

Street address or P. O. Box number

City

State

3. Names and addresses of other persons claiming an interest in or a right to extract water from this well:

WELL LOCATION

4. Owner's designation of well Well No. 38

Name and/or Number

5. County Los Angeles

6. Describe location of well (a) to the nearest 40-acre quarter section or (b) by reference to streets or local landmarks.
A complete street address is acceptable.

(a) 1/4, of 1/4, Section , Township , Range , S.B. B.8M.
(b) 44205 N. 15 St. W., Lancaster

Location of well should be indicated by sketch in the space provided in Item 22.

WATER USE

7. Describe the Place of Use: (If sketch is required please use space under Item 22.)

The water service area of Los Angeles County Waterworks District No. 4,

Lancaster.

8. Quantity and Use of water extracted and method used in determining quantity for the following calendar years.
(Extractions prior to preceding 10 years not required.)

Calendar year	EXTRACTIONS		USE	
	Annual extractions in acre-feet or <u>AF</u> specify unit	Method of measurement or of estimate: (Specify)	When use is for irrigation Crops served Acreage supplied	When use is other than irrigation Nature and extent of use, i.e., population, products manufactured, number and kind of stock watered
19 78	221.3	Meter	--	Domestic; 11,500
19				
19				active meters.
19				

9. Is place of use also served by another well? Yes Another water source? Yes
Yes or No Yes or No

10. If yes to either, describe 22 other wells and AVEK.

11. Type, make and horsepower of pump Turbine Layne & Bowler, 100 HP Date installed May 1974

12. Pump test So. Cal. Edison, Visalia, CA 1-11-77 765 46.4
Made by Discharge rate gpm Plant efficiency

13. Power supply So. Ca. Edison Co. P29-938 May 1974
Source Meter No. Date installed

14. Depth of well 750 feet. 15. Casing diameter 16 inches

16. Is well gravel-packed? Yes or No 17. Date drilled March 30, 1974

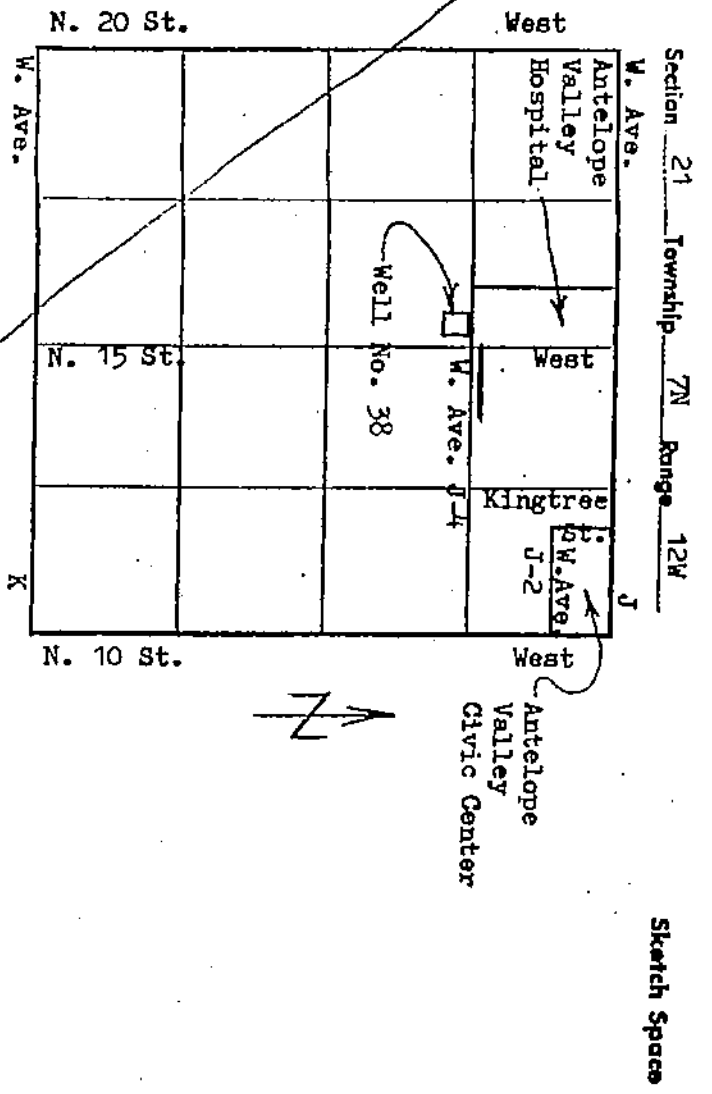
18. What are the upper and lower limits of casing perforations? Upper 210 Lower 720
(Show feet from ground surface)

19. Is log of well available? Yes Where? See Item 1.
Yes or No

20. Has a chemical analysis of well water been made? Yes If yes, where can it be obtained? See Item 1.

21. Are water level measurements available? No Where? Yes or No

22. Indicate location of well in the section grid below, or sketch the location in the space provided to the right of the grid.
The Place of Use should also be indicated.



A willful misstatement in this notice is a misdemeanor Section 5008 of Water Code

**NOTE: A \$5.00
FILING FEE APPLIES**

I certify under penalty of perjury that the foregoing required statements and the following optional additional statements, if any, are true and correct to the best of my knowledge and belief.

Signature [Signature]
Date signed 4.13.79

IMPORTANT - PRESERVE THIS NOTICE

Waterworks Dist 39: No. 1
Owner's Designation

State Recordation Number

Your "First Notice Ground Water Extractions" filed pursuant to Part 5, Division 2 of the Water Code, has been assigned the State Recordation Number shown on the top left of this notice. Your designation of the well described in the Notice is shown on the top right.

IN ALL FUTURE ANNUAL NOTICES AND CORRESPONDENCE CONCERNING THIS WELL, PLEASE USE THE STATE RECORDATION NUMBER NOTED ABOVE.

DIVISION OF WATER RIGHTS

LOS ANGELES COUNTY WATERWORKS DISTRICTS
Department of Public Works
P.O. Box 1460
Alhambra, CA 91802-1460

