

FIRST NOTICE OF GROUND WATER EXTRACTION from this well, located at Avenue 0-2 and 28 Street, East, was filed on April 22, 1983. We did not receive the ANNUAL REPORT FORM from the State Water Resources Control Board; so this report should be considered as the ANNUAL GROUND WATER EXTRACTION REPORT.

ORIGINAL SIGNED BY

JAMES E. BORT

James E. Bort

Los Angeles City Department
of Airports

April 20, 1984

Y OF LOS ANGELES' RESPONSE TO DISCOVERY ORDER

Complete a separate notice for each well

STATE WATER RESOURCES CONTROL BOARD
DIVISION OF WATER RIGHTS

Recordation Number

State Well Number

Please do not mark in the above space

ANNUAL
FIRST NOTICE

GROUND WATER EXTRACTIONS

(Pursuant to Part 5, Division 2 of the Water Code)

Item

1. Name of person filing this notice James E. Bort

Address 4037 E. Ave. P-8, P. O. Box 1090, Palmdale, CA 93550-1090

2. Name of person extracting ground water, if different than Item 1 Rockwell International Corp. (Jim McKenzie)

Address 3000 East Avenue M, Palmdale, CA 93550

3. Names and addresses of other persons claiming an interest in or a right to extract water from this well

None

WELL LOCATION

4. Owner's designation of well 0-2 & 28th St., E.

5. County Los Angeles

6. Describe location of well (a) to the nearest 40-acre quarter section or (b) by reference to streets or local landmarks. A complete street address is acceptable.

(a) NW 1/4, of NE 1/4, Section 17, Township 6N, Range 11W, SB B.&M.

(b)

Location of well should be indicated by sketch in the space provided in Item 22.

WATER USE

7. Describe the Place of Use: (If sketch is required please use space under Item 22.)

307-Acre Lease - Manufacturing Site of the B-1B Bomber

8. Quantity and Use of water extracted and method used in determining quantity for the following calendar years. (Extractions prior to preceding 10 years not required.)

Calendar year	EXTRACTIONS		USE		
	Annual extractions in acre-feet or specify unit	Method of measurement or of estimates (Specify)	When use is for irrigation		When use is other than irrigation Nature and extent of use, i.e., population, products manufactured, number and kind of stock watered
			Crops served	Acreage supplied	
1983	25 ac / ft	AF	Est.	307	Industrial (B-1B Bomber)
19					
19					
19					
19					
19					
19					
19					
19					
19					

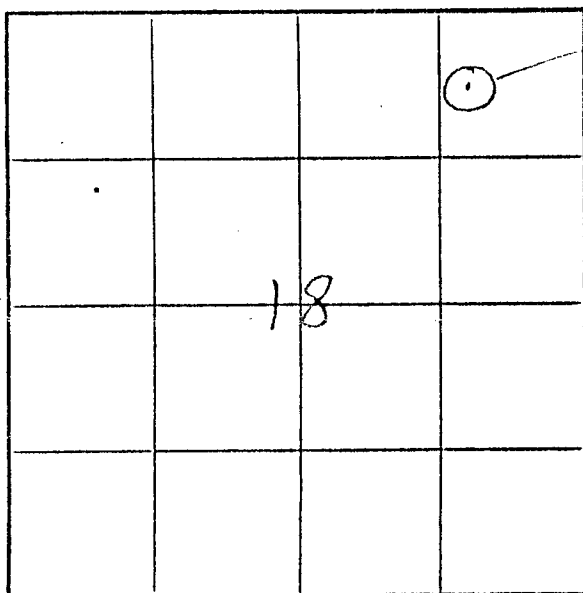
STATE WATER RESOURCES CONTROL BOARD
1986 JUL 29 PM 3:09
DIV. OF WATER RIGHTS
SACRAMENTO

Item

9. Is place of use also for another well? yes Another water no
Yes or No Yes or No
10. If yes to either, describe Second well at 31st St., E., & Ave. 0-4
11. Type, make and horsepower of pump Readdy Floway 150HP Date installed June 1982
12. Pump tests DRC Pumps, June 1982 1100
Made by Date Discharge rate gpm Plant efficiency
13. Power supply Southern Calif. Edison Co. None May 1982
Source Meter No. Date installed
14. Depth of well 800 feet. 15. Casing diameter 14 inches
16. Is well gravel-packed? Yes X or No _____ 17. Date drilled April May, 1982
18. What are the upper and lower limits of casing perforations? Upper _____ Lower _____
(Show feet from ground surface)
19. Is log of well available? yes Where? Rockwell International Corp, Palmdale
Yes or No
20. Has a chemical analysis of well water been made? yes If yes, where can it be obtained? Cyrie Paris 800-365-5100
21. Are water level measurements available? yes Where? DRC Pumps, Inc., Lancaster, CA
Yes or No
22. Indicate location of well in the section grid below, or sketch the location in the space provided to the right of the grid.
The Place of Use should also be indicated.

Section 18 Township 6N Range 11W

Sketch Space



A willful misstatement in this notice is a misdemeanor . . . Section 5008 of Water Code

**NOTE: A \$5.00
FILING FEE MUST
ACCOMPANY
EACH NOTICE**

I certify under penalty of perjury that the foregoing required statements and the following optional additional statements, if any, are true and correct to the best of my knowledge and belief.

Signature James C. Bort

Date signed April 20, 1984

At (City or P.O.) Palmdale, CA
California

Firm or
Corporate name Los Angeles City Dept. of
Airports

Title of person
Signing this notice Agricultural Land Developer

STATE WATER RESOURCES CONTROL BOARD
Division of Water Rights
901 P Street, Sacramento, CA
P.O. Box 2000, Sacramento, CA 95810
TELEPHONE: (916) 324-5676

THIS IS

FIRST NOTICE was filed 4/22/83 - please issue Annual Recordation Notices for this well - a copy was made so that we could report for 1984 - we have no Recordation No. on record.

ORIGINAL SIGNED BY
JAMES E. BORT
James E. Bort
L.A. City Dept. of Airports

1984 **ANNUAL RECO**

☒ GROUNDWATER EXTRACTION

PLEASE READ THE GENERAL INFORMATION ON T

REQUIRED FEES: A filing fee of \$5.00 is required for each Annual Recordation Notice. Check or money order should indicate your recordation number(s) and be made payable to: STATE WATER RESOURCES CONTROL BOARD. Do not send cash.
DEADLINE: Notices must be postmarked no later than June 30, 1985, in order to be recorded.

OWNER OF RECORD:

J. E. BORT

RECORDATION NO:

L.A. DEPT OF AIRPORTS
P O BOX 1090
PALMDALE

CA 93550-1090

CUSTOMER NO: 0424

TELEPHONE NUMBER:
(805) 947-3181

OWNER'S DESIGNATION OF WELL: Ave. 0-2 & 28 St., E.

STATE WELL NO: TO6N/R11W- SBB&M

If any of the above information is inaccurate or missing, please correct. Notify this office if ownership or address changes occur during the coming year.

1. **OWNERSHIP.** Person listed above is:

- ☐ Owner of land on which well or point of diversion is located, and is extracting/diverting water.
☐ Lessee of land on which well or point of diversion is located, and is extracting/diverting water.
☒ Owner of land, but lessee is extracting/diverting water.
☐ Other: Please explain:

2. **AMOUNT OF WATER EXTRACTED/DIVERTED DURING CALENDAR YEAR**

Method of Measurement

Type of Water Use

- ☐ Water Meter
☐ Power Meter
☒ Nonmetered or Estimated (Tables I and II on reverse side may be used to estimate agricultural pumpage.)

- ☐ Agricultural
☐ Domestic or Municipal
☒ Other: Rockwell International Corporation

56 acre-feet

If amount of water extracted/diverted during calendar year is less than 10 acre-feet for this well/surface diversion or less than 25 acre-feet for all wells, please check box below:

- ☐ Close this file. (Files may be reopened at any time - no fee required.)
☐ Do not record my water use but keep my name on mailing list. (No fee required.)
☒ Record my water use. (Water use may be recorded even if it is less than minimum filing amounts - fee required.)

3. **SUPPLEMENTAL INFORMATION.** Please list any changes in your project since last year (new pump, new land irrigation, new method of irrigation, etc.) or any other comments.

4. **CERTIFICATION AND SIGNATURE:** I certify under penalty of perjury that the foregoing statements are true and correct, to the best of my knowledge.

Signature: James E. Bort
Printed Name: James E. Bort

Company Name: Los Angeles City Department of Airports
Today's Date: May 7, 1985

Ex. Bort
P.O. Box 1090
Baldale, CA 93550-1090

Liberty
1886-1986



USA 22

USA 22



CITY OF LOS ANGELES DEPARTMENT OF AIRPORTS

1 World Way, Los Angeles, California 90009

California State Water Resources Control Board
Division of Water Rights
Post Office Box 2000
Sacramento, CA 95810

ATTN: Koso Nodohara

G193256

G193256



G193256

Complete a separate notice for each well

STATE OF CALIFORNIA—THE RESOURCES AGENCY
STATE WATER RESOURCES CONTROL BOARD
DIVISION OF WATER RIGHTS

Customer No. 0424
Recordation Number

193256

State Well Number

06N/11W-09 P SB

Please do not mark in the above space

TELE No 805 947 3181

FIRST NOTICE
GROUND WATER EXTRACTIONS

(Pursuant to Part 5, Division 2 of the Water Code)

Item

1. Name of person filing this notice Los Angeles City Department of Airports
Palmdale Regional Airport c/o James E. Bort

Address 39516 No. 25 St., E., Palmdale, CA 93550-2158
Street address or P. O. Box number City State

2. Name of person extracting ground water, if different than Item 1 EZ Care Growers, Inc.

Address 2284 Karendale Circle Riverside, CA 92506
Street address or P. O. Box number City State

3. Names and addresses of other persons claiming an interest in or a right to extract water from this well:

N/A

WELL LOCATION

4. Owner's designation of well 43rd St., E., & Ave. O 5. County Los Angeles
Name and/or Number

6. Describe location of well (a) to the nearest 40-acre quarter section or (b) by reference to streets or local landmarks.
A complete street address is acceptable.

(a) SE ¼, of SW ¼, Section 9, Township 6N, Range 11W, SB B.&M.

(b)

Location of well should be indicated by sketch in the space provided in Item 22.

WATER USE

7. Describe the Place of Use: (If sketch is required please use space under Item 22.)

8. Quantity and Use of water extracted and method used in determining quantity for the following calendar years.
(Extractions prior to preceding 10 years not required.)

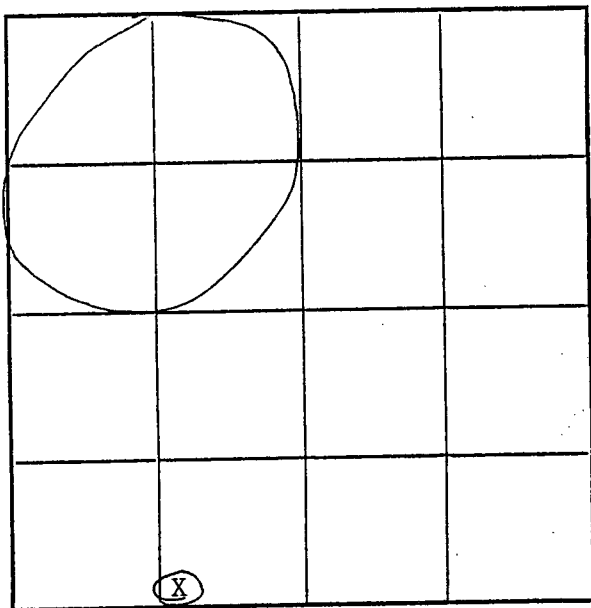
Calendar year	EXTRACTIONS		USE		
	Annual extractions in acre-feet or specify unit	Method of measurement or of estimate: (Specify)	When use is for irrigation Crops served	When use is other than irrigation Acreage supplied	Nature and extent of use, i.e., population, products manufactured, number and kind of stock watered
19	325 AF	estimated	grass sod	130	daily irrigation
19					
19					
19					
19					
19					
19					
19					
19					
19					

Item

9. Is place of use also served by another well? no Another water source? no
Yes or No Yes or No
10. If yes to either, describe.....
11. Type, make and horsepower of pump..... Date installed.....
12. Pump tests.....
Made by..... Date..... Discharge rate gpm..... Plant efficiency.....
13. Power supply 120 HP John Deere July, 1989
Source..... Meter No..... Date installed.....
14. Depth of well 590 feet. 15. Casing diameter 1,610 inches
16. Is well gravel-packed? Yes X or No..... 17. Date drilled unknown
18. What are the upper and lower limits of casing perforations? Upper unknown Lower unknown
(Show feet from ground surface)
19. Is log of well available? yes Where? DRC Pumps
Yes or No
20. Has a chemical analysis of well water been made? yes If yes, where can it be obtained? Penny Hill (213) 699-7411
21. Are water level measurements available? yes Where? DRC Pumps
Yes or No
22. Indicate location of well in the section grid below, or sketch the location in the space provided to the right of the grid.
The Place of Use should also be indicated.

Section 9 Township 6N Range 11W SBBM

Sketch Space



A wilful misstatement in this notice is a misdemeanor . . . Section 5008 of Water Code

**NOTE: A \$5.00
FILING FEE MUST
ACCOMPANY
EACH NOTICE**

I certify under penalty of perjury that the foregoing required statements and the following optional additional statements, if any, are true and correct to the best of my knowledge and belief.

Signature James E. Bort

James E. Bort

Date signed 6/12/91

At (City or P.O.) Palmdale, CA
California

Firm or Corporate name Los Angeles City Dept. of Airports, Palmdale Regional Airport

Title of person Signing this notice Agricultural Land Developer

*** PLEASE COMPLETE, SUBMIT THE ORIGINAL AND MAKE A COPY FOR YOUR RECORDS ***

STATE WATER RESOURCES CONTROL BOARD, DIVISION OF WATER RIGHTS
P.O. BOX 2000 SACRAMENTO, CA 95812-2000

1995

☐ GROUNDWATER EXTRACTION OR ☐ SURFACE DIVERSION

PLEASE READ THE GENERAL INFORMATION ON THE REVERSE SIDE BEFORE COMPLETING THIS NOTICE

REQUIRED FEES: A filing fee of \$5.00 is required for each Annual Recordation Notice. Check or money order should indicate your recordation number(s) and be made payable to: STATE WATER RESOURCES CONTROL BOARD. Do not send cash.

DEADLINE: Notices must be postmarked no later than June 29, 1996, in order to be recorded.

OWNER OF RECORD: L A CITY DEPT OF AIRPORTS

JAMES E BORT
39516 NORTH 25TH STREET EAST
PALMDALE, CA 93550-2158

RECORDATION NO: G19325

OWNER'S DESIGNATION OF WELL: 43RD ST.
STATE WELL NO: 6N/11W-909P S

Cancel

TELEPHONE NUMBER:
(805) 266-7602

PARCEL NO:

If the above information is inaccurate, please line it out in red and provide current information. Notify this office if ownership or address changes occur during the coming year.

1. OWNERSHIP. Person listed below is:

- ☒ Owner of land on which well or point of diversion is located, and is extracting/diverting water.
☐ Lessee of land on which well or point of diversion is located, and is extracting/diverting water.
☐ Owner of land, but lessee is extracting/diverting water.
☐ Other: Please explain: _____

2. Do you divert surface water and also extract ground water? ☐ yes ☒ no

3. AMOUNT OF WATER EXTRACTED/DIVERTED DURING CALENDAR YEAR

<u>0</u> (Must be an specific number)	<input checked="" type="checkbox"/> acre-feet <input type="checkbox"/> cubic-feet <input type="checkbox"/> gallons
--	--

METHOD OF MEASUREMENT

- ☐ Water Meter ☐ Power Meter ☐ Nonmetered or Estimated
☐ Agricultural ☐ Domestic or Municipal ☐ Other: _____

TYPE OF WATER USE

4. ACTION REQUESTED:

- ☒ Close this file. (Files may be reopened at any time - fee required.)
☐ Record my water use. (fee required.)
☐ Do not record my water use but keep my name on mailing list. (No fee required)

☐ Transfer this file to: _____

Company Name: _____ (NEW OWNER'S FIRST NAME) (M. NAME) (LAST NAME)
Address: _____ (MAILING ADDRESS) (CITY) (STATE) (ZIP CODE)
Telephone: () _____ Effective Date: _____

5. SUPPLEMENTAL INFORMATION. Please list any changes in your project since last year (new pump, new land irrigation, new method of irrigation, etc.) or any other comments.

This well collapsed - No longer in use

6. CERTIFICATION AND SIGNATURE: I certify under penalty of perjury that the foregoing statements are true and correct, to the best of my knowledge.

Signature: James E. Bort Today's Date: 5-28-96

Printed Name: JAMES E. BORT

Company Name: L.A. City Dept. of Airports

THIS SPACE FOR OFFICE USE ONLY

R. _____ AMT: 0

MADE INACTIVE 5/12/98 RLB

PALMDALE REGIONAL AIRPORT

RECEIVED
MAY 13 1996

GENERAL INFORMATION

The dependence on groundwater in the Counties of Riverside, San Bernardino, Los Angeles and Ventura has resulted in diminishing water supplies. As water becomes more scarce, determination of your water rights by the courts may become necessary. Your Annual Recordation Notice is required to establish a record of water use which can assist the court in determining your rights.

The California Water Code requires you to record your annual surface and groundwater use if your total groundwater extractions from all wells exceed 25 acre-feet. Extractions of less than 10 acre-feet from a single well need not be reported. Although there is no penalty for failure to file the annual notice, failure to file is considered nonuse of water. Therefore, persons who do not file notices may have difficulty in supporting a claim of water use during a lawsuit to establish ownership of groundwater rights.

Exceptions: (1) If you are currently reporting your pumpage to a watermaster, your water use is already on record, and you are exempt from the requirement of filing a notice, or (2) If annual water use is less than the required amounts, filing is optional because these minimal amounts would probably not be affected by a water right dispute. All optional notices which are accompanied by appropriate fees will be recorded.

Should you require additional information about the Water Code requirements or assistance in completing this form, please write us or telephone (916) 657-2170.

TABLE I: AGRICULTURAL WATER USE WORKSHEET (Optional)

To estimate your use of water, indicate below the crop type and number of acres. Then find the average irrigation requirement for each crop using Table II. Multiply acres (column 1) times applied water depth (column 2) to determine the amount pumped (column 3). Then total all amounts in column 3 to determine total irrigation use.

CROP	COLUMN 1	COLUMN 2	COLUMN 3
	ACRES	AVERAGE APPLIED WATER DEPTH (acre-feet per acre)	AMOUNT PUMPED (acre-feet) (column 1 X column 2)
CONVERSION FACTORS One acre-foot (a. f.) = 43,560 cubic feet = 325,900 gallons One miner's inch is approximately 9 gallons per minute. An acre-foot covers one acre of land, 1 foot deep.			TOTAL IRRIGATION USE

TABLE II: AVERAGE DEPTH OF WATER APPLIED TO IRRIGATE EACH CROP (acre-feet per acre)*

LOCALITY	ALFALFA	AVOCADOS	BEANS	DATES	LEMONS	LETTUCE	PERMANENT PASTURE	TOMATOES
1. Los Angeles County								
a. Coastal basin	3.5 - 4.0	2.0 - 3.0	2.0 - 3.0	-----	2.5 - 3.5	2.5 - 3.0	4.0 - 5.0	2.5 - 3.5
b. Antelope Valley	4.0 - 6.0	-----	3.0 - 4.0	-----	-----	-----	5.0 - 7.0	-----
2. Eastern Riverside County								
a. Coachella & Blythe Area	6.0 - 8.0	-----	-----	7.0 - 9.0	-----	-----	-----	-----
3. Western Riverside County	4.0 - 6.0	-----	-----	-----	2.5 - 3.5	2.5 - 3.0	5.0 - 6.0	-----
4. San Bernardino County								
a. Chino Area	3.3 - 4.2	2.0 - 3.0	2.5 - 3.3	-----	2.0 - 3.0	-----	4.0 - 5.0	2.0 - 3.0
b. San Bernardino Area	4.0 - 5.0	2.0 - 3.0	2.5 - 3.3	-----	2.0 - 3.0	-----	4.0 - 5.0	2.5 - 3.3
c. Barstow-Apple Valley	6.7 - 7.5	-----	3.0 - 4.0	-----	2.0 - 3.0	-----	8.3 - 9.2	3.3 - 4.0
d. Ontario	-----	-----	-----	-----	2.0 - 3.0	-----	-----	-----
e. Highlands-Redlands	-----	-----	-----	-----	2.0 - 3.0	-----	-----	-----
5. Ventura County	3.5 - 4.5	2.0 - 2.5	1.0 - 2.0	-----	2.0 - 2.5	-----	4.0 - 5.0	1.0 - 2.0

* Based on information provided by Agricultural Extension Service of the University of California.

STATE WATER RESOURCES CONTROL BOARD

DIVISION OF WATER RIGHTS

P.O. BOX 2000 SACRAMENTO, CA 95812-2000

1994 ANNUAL RECORDATION NOTICE

RECORDATION NO: G193256

OWNER OF RECORD: L A CITY DEPT OF AIRPORTS

JAMES E BORT
39516 NORTH 25TH STREET EAST
PALMDALE, CA 93550-2158

STATE WATER RESOURCES CONTROL BOARD
DIV. OF WATER RIGHTS
SACRAMENTO
1995 JUN 16 AM 11:48

OWNER'S DESIGNATION OF WELL: 43RD ST. + Ave O ✓
STATE WELL NO: 6N/11W-909P S

TELEPHONE NUMBER:

(805) 266-7602

PARCEL NO:

(If any of the above information is inaccurate or missing, please correct. Notify this office if ownership or address changes occur during the coming year.)

☒ GROUNDWATER EXTRACTION OR ☐ SURFACE DIVERSION

PLEASE READ THE GENERAL INFORMATION ON THE REVERSE SIDE BEFORE COMPLETING THIS NOTICE

REQUIRED FEES: A filing fee of \$5.00 is required for each Annual Recordation Notice. Check or money order should indicate your recordation number(s) and be made payable to: STATE WATER RESOURCES CONTROL BOARD. Do not send cash.

DEADLINE: Notices must be postmarked no later than June 30, 1995, in order to be recorded.

1. OWNERSHIP. Person listed above is:

- ☐ Owner of land on which well or point of diversion is located, and is extracting/diverting water.
☐ Lessee of land on which well or point of diversion is located, and is extracting/diverting water.
☒ Owner of land, but lessee is extracting/diverting water.
☐ Other: Please explain: _____

2. Do you divert surface water and also extract ground water? yes ☐ no ☒

3. AMOUNT OF WATER EXTRACTED/DIVERTED DURING CALENDAR YEAR →

METHOD OF MEASUREMENT

- ☐ Water Meter
☐ Power Meter
☒ Nonmetered or Estimated

TYPE OF WATER USE

- ☒ Agricultural
☐ Domestic or Municipal
☐ Other: _____

660 ☒ acre-feet
(Must be a specific number) ☐ cubic-feet
☐ gallons

4. ACTION REQUESTED:

- ☐ Close this file. (Files may be reopened at any time - fee required.)
☐ Do not record my water use but keep my name on mailing list. (No fee required)
☒ Record my water use. (fee required.)
☐ Transfer this file to: _____

Company Name: _____ (NEW OWNER'S FIRST NAME) (M. NAME) (LAST NAME)

Address: _____ (STREET ADDRESS) (CITY) (STATE) (ZIP CODE)

Telephone: _____ Effective Date: _____

THIS SPACE FOR OFFICE USE ONLY

R 2296 AMT: 5.00

EXHIBIT E TO THE NOTICE OF DISCOVERY ORDER

5. **SUPPLEMENTAL INFORMATION.** Please list any changes in your project since last year (new pump, new land irrigation, new method of irrigation, etc.) or any other comments. _____

6. **CERTIFICATION AND SIGNATURE:** I certify under penalty of perjury that the foregoing statements are true and correct, to the best of my knowledge.

Signature: James E. Bort Today's Date: 4-19-95
Printed Name: JAMES EDWARD BORT
(FIRST NAME) (MIDDLE NAME) (LAST NAME)
Company Name: Palmdale Regional Airport

GENERAL INFORMATION

The dependence on groundwater in the Counties of Riverside, San Bernardino, Los Angeles and Ventura has resulted in diminishing water supplies. As water becomes more scarce, determination of your water rights by the courts may become necessary. Your Annual Recordation Notice is required to establish a record of water use which can assist the court in determining your rights.

The California Water Code requires you to record your annual surface and groundwater use if your total groundwater extractions from all wells exceed 25 acre-feet. Extractions of less than 10 acre-feet from a single well need not be reported. Although there is no penalty for failure to file the annual notice, failure to file is considered nonuse of water. Therefore, persons who do not file notices may have difficulty in supporting a claim of water use during a lawsuit to establish ownership of groundwater rights.

Exceptions: (1) If you are currently reporting your pumpage to a watermaster, your water use is already on record, and you are exempt from the requirement of filing a notice, or (2) If annual water use is less than the required amounts, filing is optional because these minimal amounts would probably not be affected by a water right dispute. All optional notices which are accompanied by appropriate fees will be recorded.

The following conversion factors are provided for your information:

One acre-foot (a.f.) = 43,560 cubic feet = 325,851 gallons
One miner's inch is approximately 9 gallons per minute.
An acre-foot covers one acre of land, 1 foot deep.

Should you require additional information about the Water Code requirements or assistance in completing this form, please write us or telephone (916) 657-2170

RETURN ORIGINAL OF THIS NOTICE TO:
STATE WATER RESOURCES CONTROL BOARD
Division of Water Rights
901 P Street, Sacramento, CA
P. O. Box 2000, Sacramento, CA 95812-2000
Telephone: (916) 657-2170

THIS SPACE FOR OFFICE USE

R. 2264 AMT: 5.00 P AOC TN CN OD SW D

1993

ANNUAL RECORDATION NOTICE

1993

☒ GROUNDWATER EXTRACTION OR ☐ SURFACE DIVERSION

PLEASE READ THE GENERAL INFORMATION ON THE REVERSE SIDE BEFORE COMPLETING THIS NOTICE

REQUIRED FEES: A filing fee of \$5.00 is required for each Annual Recordation Notice. Check or money order should indicate your recordation number(s) and be made payable to: STATE WATER RESOURCES CONTROL BOARD. Do not send cash
DEADLINE: Notices must be postmarked no later than June 30, 1994, in order to be recorded.

OWNER OF RECORD:

RECORDATION NO: 193256

L A CITY DEPT OF AIRPORTS
C/O JAMES E BORT
39516 NORTH 25TH STREET EAST
PALMDALE, CA 93550-2158

CUSTOMER NO: 0424

TELEPHONE NO: (805)266-7602

OWNER'S DESIGNATION OF WELL: 43RD ST., E., & O

STATE WELL NO: T06N/R11W-09P

If any of the above information is inaccurate or missing, please correct. Notify this office if ownership or address changes occur during the coming year.

1. OWNERSHIP. Person listed above is:

- ☐ Owner of land on which well or point of diversion is located, and is extracting/diverting water.
☐ Lessee of land on which well or point of diversion is located, and is extracting/diverting water.
☒ Owner of land, but lessee is extracting/diverting water.
☐ Other. Please explain: _____

2. Do you divert surface water and also extract ground water? yes ☐ no ☒

3. AMOUNT OF WATER EXTRACTED/DIVERTED DURING CALENDAR YEAR →

METHOD OF MEASUREMENT

- ☐ Water Meter
☐ Power Meter
☒ Nonmetered or Estimated (Tables I & II on reverse side may be used to estimate agricultural pumpage.)

TYPE OF WATER USE

- ☒ Agricultural
☐ Domestic or Municipal
☐ Other: _____

650
(Must be a specific number)
☒ acre-feet
☐ cubic feet
☐ gallons

4. ACTION REQUESTED:

- ☐ Close this file. (Files may be reopened at any time - fee required.)
☒ Record my water use. (fee required.)
☐ Transfer this file to: _____ (New Owner Name)

Address: _____

Telephone: _____

Effective Date: _____

5. SUPPLEMENTAL INFORMATION. Please list any changes in your project since last year (new pump, new land irrigation, new method of irrigation, etc.) or any other comments. _____

6. CERTIFICATION AND SIGNATURE: I certify under penalty of perjury that the foregoing statements are true and correct, to the best of my knowledge.

Signature: James E. Bort Today's Date: 6/20/94

Printed Name: James E. Bort

Company Name: Los Angeles City Dept. of Airports/Palmdale Reg. Airport

RETURN ORIGINAL OF THIS NOTICE TO:

STATE WATER RESOURCES CONTROL BOARD
Division of Water Rights
901 P Street, Sacramento, CA
P. O. Box 2000, Sacramento, CA 95812-2000
Telephone: (916) 657-2170

THIS SPACE FOR OFFICE USE

R. 2217 AMT: \$5.00 P AOC TN CN OD SW D

1991

ANNUAL RECORDATION NOTICE

1991

☒ GROUNDWATER EXTRACTION OR ☐ SURFACE DIVERSION

PLEASE READ THE GENERAL INFORMATION ON THE REVERSE SIDE BEFORE COMPLETING THIS NOTICE

REQUIRED FEES: A filing fee of **\$5.00** is required for each Annual Recordation Notice. Check or money order should indicate your recordation number(s) and be made payable to: STATE WATER RESOURCES CONTROL BOARD. Do not send cash

DEADLINE: Notices must be postmarked no later than June 30, **1992**, in order to be recorded.

OWNER OF RECORD:

RECORDATION NO: 193256

L A CITY DEPT OF AIRPORTS
C/O JAMES E BORT
39516 NORTH 25TH STREET EAST
PALMDALE, CA 93550-2158

CUSTOMER NO: 0424

TELEPHONE NUMBER:
(805) 947-3181
266-7602 ✓

OWNER'S DESIGNATION OF WELL: 43RD ST., E., & O

STATE WELL NO: T 06N/R11W-0909P SBB&M

If any of the above information is inaccurate or missing, please correct. Notify this office if ownership or address changes occur during the coming year.

1. OWNERSHIP. Person listed above is:

- ☐ Owner of land on which well or point of diversion is located, and is extracting/diverting water.
☐ Lessee of land on which well or point of diversion is located, and is extracting/diverting water.
☒ Owner of land, but lessee is extracting/diverting water.
☐ Other: Please explain: _____

2. Do you divert surface water and also extract ground water? yes ☐ no ☒

3. AMOUNT OF WATER EXTRACTED/DIVERTED DURING CALENDAR YEAR →

650.0 acre-feet

(Must be a specific number)

METHOD OF MEASUREMENT

- ☐ Water Meter
☐ Power Meter
☒ Nonmetered or Estimated (Tables I & II on reverse side may be used to estimate agricultural pumpage.)

TYPE OF WATER USE

- ☒ Agricultural
☐ Domestic or Municipal
☐ Other: _____

4. ACTION REQUESTED:

- ☐ Close this file. (Files may be reopened at any time - no fee required.)
☐ Do not record my water use but keep my name on mailing list. (No fee required.)
☒ Record my water use. (Water use may be recorded even if it is less than minimum filing amounts - fee required.)
☐ Transfer this file to: _____

(New Owner Name)

Address: _____

Telephone: _____ Effective Date: _____

5. SUPPLEMENTAL INFORMATION. Please list any changes in your project since last year (new pump, new land irrigation, new method of irrigation, etc.) or any other comments. _____

6. CERTIFICATION AND SIGNATURE: I certify under penalty of perjury that the foregoing statements are true and correct, to the best of my knowledge.

Signature: James E. Bort Today's Date: 5/28/92Printed Name: James E. Bort Company Name: Palmdale Regional Airport

Rec'd. PMO
1/27/92

GENERAL INFORMATION

The dependence on groundwater in the Counties of Riverside, San Bernardino, Los Angeles and Ventura has resulted in diminishing water supplies. As water becomes more scarce, determination of your water rights by the courts may become necessary. Your Annual Recordation Notice is required to establish a record of water use which can assist the court in determining your rights.

The California Water Code requires you to record your annual surface and groundwater use if your total groundwater extractions from all wells exceed 25 acre-feet. Extractions of less than 10 acre-feet from a single well need not be reported. Although there is no penalty for failure to file the annual notice, failure to file is considered nonuse of water. Therefore, persons who do not file notices may have difficulty in supporting a claim of water use during a lawsuit to establish ownership of groundwater rights.

Exceptions: (1) If you are currently reporting your pumpage to a watermaster, your water use is already on record, and you are exempt from the requirement of filing a notice. (2) If annual water use is less than the required amounts, filing is optional because these minimal amounts would probably not be affected by a water right dispute. All optional notices which are accompanied by appropriate fees will be recorded.

Should you require additional information about the Water Code requirements or assistance in completing this form, please write us or telephone (916) 922-4503.

TABLE I: AGRICULTURAL WATER USE WORKSHEET (Optional)

To estimate your use of water, indicate below the crop type and number of acres. Then find the average irrigation requirement for each crop using Table II. Multiply acres (column 1) times applied water depth (column 2) to determine the amount pumped (column 3). Then total all amounts in column 3 to determine total irrigation use.

CROP	COLUMN 1	COLUMN 2	COLUMN 3
	ACRES	AVERAGE APPLIED WATER DEPTH (acre-feet per acre)	AMOUNT PUMPED (acre-feet) (column 1 X column 2)
One acre-foot (a. f.) = 43,560 cubic feet = 325,900 gallons One miner's inch is approximately 9 gallons per minute. An acre-foot covers one acre of land, 1 foot deep.			TOTAL IRRIGATION USE

TABLE II: AVERAGE DEPTH OF WATER APPLIED TO IRRIGATE CROPS (acre-feet per acre)*

LOCALITY	ALFALFA	AVOCADOS	BEANS	DATES	LEMONS	LETTUCE	PERMANENT PASTURE	TOMATOES
1. Los Angeles County								
a. Coastal basin	3.5 - 4.5	2.0 - 3.0	2.0 - 3.0	-----	2.5 - 3.5	2.5 - 3.0	4.0 - 5.0	2.5 - 3.5
b. Antelope Valley	4.0 - 6.0	-----	3.0 - 4.0	-----	-----	-----	5.0 - 7.0	-----
2. Eastern Riverside County								
a. Coachella & Blythe Area	6.0 - 8.0	-----	-----	7.0 - 9.0	-----	-----	-----	-----
3. Western Riverside County	4.0 - 6.0	-----	-----	-----	2.5 - 3.5	2.5 - 3.0	5.0 - 6.0	-----
4. San Bernardino County								
a. Chino Area	3.3 - 4.2	2.0 - 3.0	2.5 - 3.3	-----	2.0 - 3.0	-----	4.0 - 5.0	2.0 - 3.0
b. San Bernardino Area	4.0 - 5.0	2.0 - 3.0	2.5 - 3.3	-----	2.0 - 3.0	-----	4.0 - 5.0	2.5 - 3.3
c. Barstow-Apple Valley	6.7 - 7.5	-----	3.0 - 4.0	-----	2.0 - 3.0	-----	8.3 - 9.2	3.3 - 4.0
d. Ontario	-----	-----	-----	-----	2.0 - 3.0	-----	-----	-----
e. Highlands-Redlands	-----	-----	-----	-----	2.0 - 3.0	-----	-----	-----
5. Ventura County	3.5 - 4.5	2.0 - 2.5	1.0 - 2.0	-----	2.0 - 2.5	-----	4.0 - 5.0	1.0 - 2.0

* Based on information provided by Agricultural Extension Service of the University of California.

PLEASE COMPLETE. SUBMIT THE ORIGINAL AND MAKE A COPY FOR YOUR RECORDS
State of California, State Water Resources Control Board, Division of Water Rights
P.O. BOX 2000, SACRAMENTO, CA 95812-2000
Info: (916) 341-5300, FAX: (916) 341-5400, Web: http://www.waterrights.ca.gov
ANNUAL NOTICE OF EXTRACTION AND DIVERSION OF WATER
(GROUNDWATER RECORDATION PROGRAM)

G193257

2009

If the owner information below is wrong or missing, please correct.
PRIMARY OWNER OF RECORD PALMDALE REGIONAL AIRPORT

PRIMARY CONTACT OR AGENT FOR MAIL & REPORTING:
~~PALMDALE REGIONAL AIRPORT~~
~~PROPERTY MANAGER~~
~~30816 NORTH 26TH ST EAST~~
~~PALMDALE, CA 93356-2158~~

Los Angeles World Airports
Environmental Manager
7301 World Way West 3rd floor
Los Angeles, CA 90045

RECORDATION NO: G193257
CONTACT PHONE NO: ~~(627) 268-4002~~
424 646 6500

Owner's Designation of Well
47TH ST E & AVE O

State Well Number
06N/11W-09Q S

Parcel Number
3025-048-2B1

DEADLINE: Notices must be received no later than June 30, 2010 in order to be recorded.

REQUIRED FEES: A filing fee of \$50.00 is required for each Annual Notice of Groundwater Extraction and Diversion. Check or money order should indicate your recordation number(s) and be made payable to: State Water Resources Control Board. Do not send cash.

PLEASE READ THE GENERAL INFORMATION ON THE REVERSE SIDE BEFORE COMPLETING THIS NOTICE

If the above information is inaccurate, please line it out in red and provide current information. Notify this office if ownership or address changes occur during the coming year.

1. **TYPE OF DIVERSION** ☒ Groundwater extraction or ☐ Surface diversion
2. **OWNERSHIP. Person listed below is:**
 - ☐ Owner of land on which well or point of diversion is located, and is extracting/diverting water.
 - ☐ Lessee of land on which well or point of diversion is located, and is extracting/diverting water.
 - ☒ Owner of land, but lessee is extracting/diverting water.
 - ☐ Other: Please explain: _____
3. **AMOUNT OF GROUNDWATER EXTRACTED DURING CALENDAR YEAR** →
4. **AMOUNT OF SURFACE WATER DIVERTED DURING CALENDAR YEAR** →
5. **METHOD OF MEASUREMENT** ☐ Water Meter ☐ Power Meter ☒ Non-metered or Estimated
6. **TYPE OF WATER USE** ☒ Agricultural ☐ Domestic or Municipal ☐ Other: _____
7. **ACTION REQUESTED (Check one):**
 - ☐ Reopen file. (Fee required)
 - ☐ Close this file. (No fee required)
 - ☒ Record my water use. (Fee required)
 - ☐ Do not record my water use but keep my name on mailing list. (No fee required)

320 ☒ acre-feet
(Must be a specific number) ☐ cubic-feet
☐ gallons

☐ acre-feet
☐ cubic-feet
☐ gallons
Annual quantity _____
Season of diversion
Begin _____
End _____
Maximum rate of diversion _____

Transfer this file to: Environmental Services Division
(NEW OWNER'S FIRST NAME) (M. NAME) (LAST NAME)
Company Name: Los Angeles World Airports
Address: 7301 World Way West 3rd floor Los Angeles CA 90045
(MAILING ADDRESS) (CITY) (STATE) (ZIP CODE)
Telephone: 424 646 6500 Effective Date: January 1, 2010

8. **SUPPLEMENTAL INFORMATION.** Please list any changes in your project since last year (new pump, new land irrigation, new method of irrigation, etc.) or any other comments.

9. **CERTIFICATION AND SIGNATURE:** I certify that the foregoing statements are true and correct to the best of my knowledge.

Signature: _____ Date: _____

Printed Name: Robert Freeman
(FIRST NAME) (M. NAME) (LAST NAME)

Company Name: Los Angeles World Airports

THIS SPACE FOR OFFICE USE ONLY R. _____ AMT: _____

(Continues on reverse)

GENERAL INFORMATION

The dependence on groundwater in the Counties of Riverside, San Bernardino, Los Angeles, and Ventura has resulted in diminishing water supplies. As water becomes more scarce, determination of your water rights by the courts may become necessary. Your Annual Notice of Groundwater Extraction and Diversion is required to establish a record of water use which can assist the court in determining your rights.

The California Water Code requires you to record your annual surface and groundwater use if your total groundwater extractions from all wells exceed 25 acre-feet. Extractions of less than 10 acre-feet from a single well need not be reported. Although there is no penalty for failure to file the annual notice, failure to file is considered nonuse of water. Therefore, persons who do not file notices may have difficulty in supporting a claim of water use during a lawsuit to establish ownership of groundwater rights.

Exceptions: (1) If you are currently reporting your pumpage to a watermaster, your water use is already on record, and you are exempt from the requirement of filing a notice, or (2) if annual water use is less than the required amounts, filing is optional because these minimal amounts would probably not be affected by a water right dispute. All optional notices that are accompanied by appropriate fees will be recorded.

Should you require additional information about the Water Code requirements or assistance in completing this form, please write to the address on the top of this form, or telephone (916) 341-5300.

TABLE 1: AGRICULTURAL WATER USE WORKSHEET (Optional)

To estimate your use of water, indicate below the crop type and number of acres. Then find the average irrigation requirement for each crop using Table II. Multiply acres (column 1) to applied water depth (column 2) to determine the amount pumped (column 3). Then total all amounts in column 3 to determine total irrigation use.

CROP	COLUMN 1	COLUMN 2	COLUMN 3
	ACRES	AVERAGE APPLIED WATER DEPTH (acre-feet per acre)	AMOUNT PUMPED (acre-feet) (column 1 X column 2)
CONVERSION FACTORS One acre-foot (af) = 43,560 cubic feet = 325,900 gallons One miner's inch is approximately 9 gallons per minute. An acre-foot covers one acre of land, one foot deep			TOTAL IRRIGATION USE

TABLE II: AVERAGE DEPTH OF WATER APPLIED TO IRRIGATE EACH CROP (acre-feet per acre)¹

LOCALITY ²	ALFALFA	AVOCADOS	BEANS	DATES	LEMONS	LETTUCE	PERMANENT PASTURE	TOMATOES
1. Los Angeles County								
a. Coastal Basin		2.0 - 2.5			2.0 - 2.5	2.0 - 2.5		
b. Antelope Valley	7.6						7.4	
2. Eastern Riverside County								
a. Coachella & Blythe Area	9.0 - 10.0			7.9 - 9.0	5.5 - 6.0	3.6 - 4.2	9.0 - 10.0	4.3 - 6.4
3. Western Riverside County	4.0 - 4.5	2.5 - 3.0			2.5 - 3.0	2.0 - 2.5	4.5 - 5.0	
4. San Bernardino County								
a. Chino Area	4.0 - 4.5	2.5 - 3.0			2.5 - 3.0	2.0 - 2.5	4.5 - 5.0	2.3 - 2.5
b. San Bernardino Area	4.0 - 4.5	2.5 - 3.0			2.5 - 3.0	2.0 - 2.5	4.0 - 5.0	2.3 - 2.5
c. Barstow-Apple Valley	6.0 - 6.5						6.0 - 6.5	
d. Ontario	4.0 - 4.5	2.5 - 3.0			2.5 - 3.0		4.0 - 5.0	2.3 - 2.5
e. Highlands-Redlands	4.0 - 4.5	2.5 - 3.0			2.5 - 3.0		4.0 - 5.0	2.3 - 2.5
5. Ventura County	4.0 - 4.5	2.3 - 2.5	1.3 - 1.5		2.3 - 2.5	2.0 - 2.5	4.0 - 4.5	2.0 - 2.5

¹ Based on information provided by Agricultural Extension Service of the University of California.

Updated: Department of Water Resources, Southern District // Backup data for the California Water Plan, Bulletin 160-98. Date August 21, 2000

² Unit use values for crops grown in each region.

GW-ANN-EXTRT (1-06)

G193257

G193257



G193257

A

G193257

2006

ANNUAL NOTICE OF GROUNDWATER EXTRACTION AND DIVERSION

If the owner information below is wrong or missing, please correct.
PRIMARY OWNER OF RECORD PALMDALE REGIONAL AIRPORT

RECORDATION NO: G193257
CONTACT PHONE NO: (661) 266-7602

PRIMARY CONTACT OR AGENT FOR MAIL & REPORTING
PALMDALE REGIONAL AIRPORT
PROPERTY MANAGER
39516 NORTH 25TH ST EAST
PALMDALE, CA 93550-2158

Owner's Designation of Well
47TH ST E & AVE O

State Well Number
06N11W-09Q S

Parcel Number
3025-048-281

DEADLINE: Notices must be received no later than June 30, 2007 in order to be recorded.

REQUIRED FEES: A filing fee of \$115.00 is required for each Annual Notice of Groundwater Extraction and Diversion. Check or money order should indicate your recordation number(s) and be made payable to: State Water Resources Control Board. Do not send cash.

PLEASE READ THE GENERAL INFORMATION ON THE REVERSE SIDE BEFORE COMPLETING THIS NOTICE

If the above information is inaccurate, please line it out in red and provide current information. Notify this office if ownership or address changes occur during the coming year.

1. TYPE OF DIVERSION ☒ Groundwater extraction or ☐ Surface diversion

2. OWNERSHIP. Person listed below is:

- ☐ Owner of land on which well or point of diversion is located, and is extracting/diverting water.
☐ Lessee of land on which well or point of diversion is located, and is extracting/diverting water.
☒ Owner of land, but lessee is extracting/diverting water.
☐ Other: Please explain: _____

3. AMOUNT OF GROUNDWATER EXTRACTED DURING CALENDAR YEAR

4. AMOUNT OF SURFACE WATER DIVERTED DURING CALENDAR YEAR

5. METHOD OF MEASUREMENT ☐ Water Meter ☐ Power Meter ☒ Non-metered or Estimated

6. TYPE OF WATER USE ☒ Agricultural ☐ Domestic or Municipal ☒ Other: GOLF COURSE

7. ACTION REQUESTED (Check one):

- ☐ Reopen file. (Fee required)
☐ Close this file. (No fee required)
☒ Record my water use. (Fee required)
☐ Do not record my water use but keep my name on mailing list. (No fee required)

40 ☒ acre-feet
(Must be a specific number) ☐ cubic-feet
☐ gallons

Annual quantity N/A ☐ acre-feet
Season of diversion ☐ cubic-feet
Begin ☐ gallons
End
Maximum rate of diversion

Transfer this file to: _____

Company Name: _____ (NEW OWNER'S FIRST NAME) (M. NAME) (LAST NAME)

Address: _____

Telephone: () _____ Effective Date: _____

8. SUPPLEMENTAL INFORMATION. Please list any changes in your project since last year (new pump, new land irrigation, new method of irrigation, etc.) or any other comments.

VEGETABLE PRODUCTION AND ALSO SUPPLIED WATER TO GOLF COURSE

9. CERTIFICATION AND SIGNATURE: I certify that the foregoing statements are true and correct to the best of my knowledge.

Signature: _____ Date 6/25/2007

Printed Name Ron Omas (FIRST NAME) (M. NAME) (LAST NAME)

Company Name: CITY OF LOS ANGELES, DEPARTMENT OF AIRPORTS, VAN NUYS AIRPORT

THIS SPACE FOR OFFICE USE ONLY

R. 2679 AMT: 115.00

GENERAL INFORMATION

The dependence on groundwater in the Counties of Riverside, San Bernardino, Los Angeles, and Ventura has resulted in diminishing water supplies. As water becomes more scarce, determination of your water rights by the courts may become necessary. Your Annual Notice of Groundwater Extraction and Diversion is required to establish a record of water use which can assist the court in determining your rights.

The California Water Code requires you to record your annual surface and groundwater use if your total groundwater extractions from all wells exceed 25 acre-feet. Extractions of less than 10 acre-feet from a single well need not be reported. Although there is no penalty for failure to file the annual notice, failure to file is considered nonuse of water. Therefore, persons who do not file notices may have difficulty in supporting a claim of water use during a lawsuit to establish ownership of groundwater rights.

Exceptions: (1) If you are currently reporting your pumpage to a watermaster, your water use is already on record, and you are exempt from the requirement of filing a notice, or (2) if annual water use is less than the required amounts, filing is optional because these minimal amounts would probably not be affected by a water right dispute. All optional notices that are accompanied by appropriate fees will be recorded.

Should you require additional information about the Water Code requirements or assistance in completing this form, please write to the address on the top of this form, or telephone (916) 341-5300.

TABLE 1: AGRICULTURAL WATER USE WORKSHEET (Optional)

To estimate your use of water, indicate below the crop type and number of acres. Then find the average irrigation requirement for each crop using Table II. Multiply acres (column 1) to applied water depth (column 2) to determine the amount pumped (column 3). Then total all amounts in column 3 to determine total irrigation use.

CROP	COLUMN 1 ACRES	COLUMN 2 AVERAGE APPLIED WATER DEPTH (acre-feet per acre)	COLUMN 3 AMOUNT PUMPED (acre-feet) (column 1 X column 2)
CONVERSION FACTORS One acre-foot (af) = 43,560 cubic feet = 325,900 gallons One miner's inch is approximately 9 gallons per minute. An acre-foot covers one acre of land, one foot deep			TOTAL IRRIGATION USE <div style="border: 1px solid black; height: 40px; width: 100%;"></div>

TABLE II: AVERAGE DEPTH OF WATER APPLIED TO IRRIGATE EACH CROP (acre-feet per acre)¹

LOCALITY ²	ALFALFA	AVOCADOS	BEANS	DATES	LEMONS	LETTUCE	PERMANENT PASTURE	TOMATOES
1. Los Angeles County								
a. Coastal Basin		2.0 - 2.5			2.0 - 2.5	2.0 - 2.5		
b. Antelope Valley	5.5 - 6.0						5.5 - 6.0	
2. Eastern Riverside County								
a. Coachella & Blythe Area	9.0 - 10.0			7.9 - 9.0	5.5 - 6.0	3.6 - 4.2	9.0 - 10.0	4.3 - 6.4
3. Western Riverside County	4.0 - 4.5	2.5 - 3.0			2.5 - 3.0	2.0 - 2.5	4.5 - 5.0	
4. San Bernardino County								
a. Chino Area	4.0 - 4.5	2.5 - 3.0			2.5 - 3.0	2.0 - 2.5	4.5 - 5.0	2.3 - 2.5
b. San Bernardino Area	4.0 - 4.5	2.5 - 3.0			2.5 - 3.0	2.0 - 2.5	4.0 - 5.0	2.3 - 2.5
c. Barstow-Apple Valley	6.0 - 6.5						6.0 - 6.5	
d. Ontario	4.0 - 4.5	2.5 - 3.0			2.5 - 3.0		4.0 - 5.0	2.3 - 2.5
e. Highlands-Redlands	4.0 - 4.5	2.5 - 3.0			2.5 - 3.0		4.0 - 5.0	2.3 - 2.5
5. Ventura County	4.0 - 4.5	2.3 - 2.5	1.3 - 1.5		2.3 - 2.5	2.0 - 2.5	4.0 - 4.5	2.0 - 2.5

¹ Based on information provided by Agricultural Extension Service of the University of California.

Updated: Department of Water Resources, Southern District // Backup data for the California Water Plan, Bulletin 160-98. Date August 21, 2000

² Unit use values for crops grown in each region.

PLEASE COMPLETE. SUBMIT THE ORIGINAL AND MAKE A COPY FOR YOUR RECORDS

State of California, State Water Resources Control Board, Division of Water Rights
P.O. BOX 2000, SACRAMENTO, CA 95812-2000

Info: (916) 341-5300, FAX: (916) 341-5400, Web: <http://www.waterrights.ca.gov>

ANNUAL NOTICE OF GROUNDWATER EXTRACTION AND DIVERSION
(GROUNDWATER RECORDATION PROGRAM)

G193257

CN

2007

If the owner information below is wrong or missing, please correct.

OWNER(S) OF RECORD PALMDALE REGIONAL AIRPORT

PRIMARY CONTACT OR AGENT FOR MAIL & REPORTING:

PALMDALE REGIONAL AIRPORT
PROPERTY MANAGER
39516 NORTH 25TH ST EAST
PALMDALE, CA 93550-2158

RECORDATION NO: G193257
CONTACT PHONE NO: (661) 266-7602

Owner's Designation of Well
47TH ST E & AVE O

State Well Number
06N/11W-09Q S

Parcel Number
3025-048-281

DEADLINE: Notices must be received no later than **June 30, 2007** in order to be recorded.

REQUIRED FEES: A filing fee of \$115.00 is required for each Annual Notice of Groundwater Extraction and Diversion. Check or money order should indicate your recordation number(s) and be made payable to: State Water Resources Control Board. Do not send cash.

PLEASE READ THE GENERAL INFORMATION ON THE REVERSE SIDE BEFORE COMPLETING THIS NOTICE

If the above information is inaccurate, please line it out in red and provide current information. Notify this office if ownership or address changes occur during the coming year.

1. **TYPE OF DIVERSION** ☐ Groundwater extraction or ☐ Surface diversion

2. **OWNERSHIP. Person listed below is:**

☐ Owner of land on which well or point of diversion is located, and is extracting/diverting water.

☐ Lessee of land on which well or point of diversion is located, and is extracting/diverting water.

☐ Owner of land, but lessee is extracting/diverting water.

☒ Other: Please explain: Owner, but no water is being extracted

3. **AMOUNT OF GROUNDWATER EXTRACTED DURING CALENDAR YEAR** →

4. **AMOUNT OF SURFACE WATER DIVERTED DURING CALENDAR YEAR** →

5. **METHOD OF MEASUREMENT** ☐ Water Meter ☐ Power Meter ☐ Non-metered or Estimated

6. **TYPE OF WATER USE** ☐ Agricultural ☐ Domestic or Municipal ☐ Other: _____

7. **ACTION REQUESTED (Check one):**

☐ Reopen file. (Fee required)

☐ Close this file. (No fee required)

☐ Record my water use. (Fee required)

☒ Do not record my water use but keep my name on mailing list. (No fee required)

<u>0</u>	<input type="checkbox"/> acre-feet
(Must be a specific number)	<input type="checkbox"/> cubic-feet
	<input type="checkbox"/> gallons

Annual quantity <u>N/A</u>	<input type="checkbox"/> acre-feet
Season of diversion	<input type="checkbox"/> cubic-feet
Begin _____	<input type="checkbox"/> gallons
End _____	
Maximum rate of diversion _____	

Transfer this file to: _____

Company Name: _____ (NEW OWNER'S FIRST NAME) (M. NAME) (LAST NAME)

Address: _____

Address: _____ (MAILING ADDRESS) (CITY) (STATE) (ZIP CODE)

Telephone: () _____ Effective Date: _____

8. **SUPPLEMENTAL INFORMATION.** Please list any changes in your project since last year (new pump, new land irrigation, new method of irrigation, etc.) or any other comments.

CURRENTLY INACTIVE

9. **CERTIFICATION AND SIGNATURE:** I certify that the foregoing statements are true and correct to the best of my knowledge.

Signature: _____ Date 5/29/08

Printed Name Ron (FIRST NAME) (M. NAME) Domash (LAST NAME)

Company Name: _____ THIS SPACE FOR OFFICE USE ONLY R. _____ AMT: 0

EXHIBIT F- TO CITY OF LOS ANGELES' RESPONSE TO DISCOVERY ORDER

GENERAL INFORMATION

The dependence on groundwater in the Counties of Riverside, San Bernardino, Los Angeles, and Ventura has resulted in diminishing water supplies. As water becomes more scarce, determination of your water rights by the courts may become necessary. Your Annual Notice of Groundwater Extraction and Diversion is required to establish a record of water use which can assist the court in determining your rights.

The California Water Code requires you to record your annual surface and groundwater use if your total groundwater extractions from all wells exceed 25 acre-feet. Extractions of less than 10 acre-feet from a single well need not be reported. Although there is no penalty for failure to file the annual notice, failure to file is considered nonuse of water. Therefore, persons who do not file notices may have difficulty in supporting a claim of water use during a lawsuit to establish ownership of groundwater rights.

Exceptions: (1) If you are currently reporting your pumpage to a watermaster, your water use is already on record, and you are exempt from the requirement of filing a notice, or (2) if annual water use is less than the required amounts, filing is optional because these minimal amounts would probably not be affected by a water right dispute. All optional notices that are accompanied by appropriate fees will be recorded.

Should you require additional information about the Water Code requirements or assistance in completing this form, please write to the address on the top of this form, or telephone (916) 341-5300.

TABLE 1: AGRICULTURAL WATER USE WORKSHEET (Optional)

To estimate your use of water, indicate below the crop type and number of acres. Then find the average irrigation requirement for each crop using Table II. Multiply acres (column 1) to applied water depth (column 2) to determine the amount pumped (column 3). Then total all amounts in column 3 to determine total irrigation use.

CROP	COLUMN 1	COLUMN 2	COLUMN 3
	ACRES	AVERAGE APPLIED WATER DEPTH (acre-feet per acre)	AMOUNT PUMPED (acre-feet) (column 1 X column 2)
CONVERSION FACTORS One acre-foot (af) = 43,560 cubic feet = 325,900 gallons One miner's inch is approximately 9 gallons per minute. An acre-foot covers one acre of land, one foot deep			TOTAL IRRIGATION USE

TABLE II: AVERAGE DEPTH OF WATER APPLIED TO IRRIGATE EACH CROP (acre-feet per acre)¹

LOCALITY ²	ALFALFA	AVOCADOS	BEANS	DATES	LEMONS	LETTUCE	PERMANENT PASTURE	TOMATOES
1. Los Angeles County								
a. Coastal Basin		2.0 - 2.5			2.0 - 2.5	2.0 - 2.5		
b. Antelope Valley	5.5 - 6.0						5.5 - 6.0	
2. Eastern Riverside County								
a. Coachella & Blythe Area	9.0 - 10.0			7.9 - 9.0	5.5 - 6.0	3.6 - 4.2	9.0 - 10.0	4.3 - 6.4
3. Western Riverside County	4.0 - 4.5	2.5 - 3.0			2.5 - 3.0	2.0 - 2.5	4.5 - 5.0	
4. San Bernardino County								
a. Chino Area	4.0 - 4.5	2.5 - 3.0			2.5 - 3.0	2.0 - 2.5	4.5 - 5.0	2.3 - 2.5
b. San Bernardino Area	4.0 - 4.5	2.5 - 3.0			2.5 - 3.0	2.0 - 2.5	4.0 - 5.0	2.3 - 2.5
c. Barstow-Apple Valley	6.0 - 6.5						6.0 - 6.5	
d. Ontario	4.0 - 4.5	2.5 - 3.0			2.5 - 3.0		4.0 - 5.0	2.3 - 2.5
e. Highlands-Redlands	4.0 - 4.5	2.5 - 3.0			2.5 - 3.0		4.0 - 5.0	2.3 - 2.5
5. Ventura County	4.0 - 4.5	2.3 - 2.5	1.3 - 1.5		2.3 - 2.5	2.0 - 2.5	4.0 - 4.5	2.0 - 2.5

¹ Based on information provided by Agricultural Extension Service of the University of California.

Updated: Department of Water Resources, Southern District // Backup data for the California Water Plan, Bulletin 160-98. Date August 21, 2000

² Unit use values for crops grown in each region.

****PLEASE COMPLETE. SUBMIT THE ORIGINAL MAKE A COPY FOR YOUR RECORDS****

State of California, State Water Resources Control Board, Division of Water Rights

P.O. BOX 2000, SACRAMENTO, CA 95812-2000

Info: (916) 341-5300, FAX: (916) 341-5400, Web: <http://www.waterrights.ca.gov>

ANNUAL NOTICE OF GROUNDWATER EXTRACTION AND DIVERSION

~~G193202~~

G193257

If the owner information below is wrong or missing, please correct.

OWNER(S) OF RECORD PALMDALE REGIONAL AIRPORT

2005

PALMDALE REGIONAL AIRPORT
PROPERTY MANAGER
39516 NORTH 25TH ST EAST
PALMDALE CA 93550-2158

RECORDATION NO: ~~G193202~~
CONTACT PHONE NO: 661 266-7602

G193257

Owner's Designation of Well
47TH ST E & AVE O

State Well Number
T6N/R11W-9QS

Parcel Number
3025-048-281

DEADLINE: Notices must be received no later than **August 31, 2006** in order to be recorded.

REQUIRED FEES: A filing fee of \$115.00 is required for each Annual Notice of Groundwater Extraction and Diversion. Check or money order should indicate your recordation number(s) and be made payable to: State Water Resources Control Board. Do not send cash.

PLEASE READ THE GENERAL INFORMATION ON THE REVERSE SIDE BEFORE COMPLETING THIS NOTICE

If the above information is inaccurate, please line it out in red and provide current information. Notify this office if ownership or address changes occur during the coming year.

1. **TYPE OF DIVERSION** ☒ Groundwater extraction or ☐ Surface diversion

2. **OWNERSHIP. Person listed below is:**

☐ Owner of land on which well or point of diversion is located, and is extracting/diverting water.

☐ Lessee of land on which well or point of diversion is located, and is extracting/diverting water.

☒ Owner of land, but lessee is extracting/diverting water.

☐ Other: Please explain: _____

3. **AMOUNT OF GROUNDWATER EXTRACTED DURING CALENDAR YEAR** _____

4. **AMOUNT OF SURFACE WATER DIVERTED DURING CALENDAR YEAR** _____

5. **METHOD OF MEASUREMENT** ☐ Water Meter ☐ Power Meter ☒ Nonmetered or Estimated

6. **TYPE OF WATER USE** ☒ Agricultural ☐ Domestic or Municipal ☒ Other: GOLF COURSE

7. **ACTION REQUESTED (Check one):**

☐ Close this file. (Files may be reopened at any time - fee required)

☒ Record my water use. (Fee required)

☐ Do not record my water use but keep my name on mailing list. (No fee required)

☐ Transfer this file to: _____ (NEW OWNER'S FIRST NAME) (M. NAME) (LAST NAME)

Company Name: _____

Address: _____ (MAILING ADDRESS) (CITY) (STATE) (ZIP CODE)

Telephone: () _____ Effective Date: _____

8. **SUPPLEMENTAL INFORMATION.** Please list any changes in your project since last year (new pump, new land irrigation, new method of irrigation, etc.) or any other comments

VEGETABLE PRODUCTION/ALSO SUPPLIED WATER TO GOLF COURSE.

9. **CERTIFICATION AND SIGNATURE:** I certify that the forgoing statements are true and correct to the best of my knowledge.

Signature: Lewis W. Trout Date: JANUARY 29, 2007

Printed Name: LEWIS W. TROUT
(FIRST NAME) (M. NAME) (LAST NAME)

Company Name: CITY OF LOS ANGELES, DEPARTMENT OF AIRPORTS, PALMDALE REGIONAL AIRPORT

THIS SPACE FOR OFFICE USE ONLY

EXHIBIT E - TO CITY OF LOS ANGELES' RESPONSE TO DISCOVERY ORDER

FEB 6 2007

Wmms
on 3/15/07

GENERAL INFORMATION

The dependence on groundwater in the Counties of Riverside, San Bernardino, Los Angeles, and Ventura has resulted in diminishing water supplies. As water becomes more scarce, determination of your water rights by the courts may become necessary. Your Annual Notice of Groundwater Extraction and Diversion is required to establish a record of water use which can assist the court in determining your rights.

The California Water Code requires you to record your annual surface and groundwater use if your total groundwater extractions from all wells exceed 25 acre-feet. Extractions of less than 10 acre-feet from a single well need not be reported. Although there is no penalty for failure to file the annual notice, failure to file is considered nonuse of water. Therefore, persons who do not file notices may have difficulty in supporting a claim of water use during a lawsuit to establish ownership of groundwater rights.

Exceptions: (1) If you are currently reporting your pumpage to a watermaster, your water use is already on record, and you are exempt from the requirement of filing a notice, or (2) if annual water use is less than the required amounts, filing is optional because these minimal amounts would probably not be affected by a water right dispute. All optional notices that are accompanied by appropriate fees will be recorded.

Should you require additional information about the Water Code requirements or assistance in completing this form, please write to the address on the top of this form, or telephone (916) 341-5300.

TABLE 1: AGRICULTURAL WATER USE WORKSHEET (Optional)

To estimate your use of water, indicate below the crop type and number of acres. Then find the average irrigation requirement for each crop using Table II. Multiply acres (column 1) to applied water depth (column 2) to determine the amount pumped (column 3). Then total all amounts in column 3 to determine total irrigation use.

CROP	COLUMN 1	COLUMN 2	COLUMN 3
	ACRES	AVERAGE APPLIED WATER DEPTH (acre-feet per acre)	AMOUNT PUMPED (acre-feet) (column 1 X column 2)
CONVERSION FACTORS One acre-foot (af) = 43,560 cubic feet = 325,900 gallons One miner's inch is approximately 9 gallons per minute. An acre-foot covers one acre of land, one foot deep			TOTAL IRRIGATION USE

TABLE II: AVERAGE DEPTH OF WATER APPLIED TO IRRIGATE EACH CROP (acre-feet per acre)¹

LOCALITY ²	ALFALFA	AVOCADOS	BEANS	DATES	LEMONS	LETTUCE	PERMANENT PASTURE	TOMATOES
1. Los Angeles County								
a. Coastal Basin		2.0 - 2.5			2.0 - 2.5	2.0 - 2.5		
b. Antelope Valley	5.5 - 6.0						5.5 - 6.0	
2. Eastern Riverside County								
a. Coachella & Blythe Area	9.0 - 10.0			7.9 - 9.0	5.5 - 6.0	3.6 - 4.2	9.0 - 10.0	4.3 - 6.4
3. Western Riverside County	4.0 - 4.5	2.5 - 3.0			2.5 - 3.0	2.0 - 2.5	4.5 - 5.0	
4. San Bernardino County								
a. Chino Area	4.0 - 4.5	2.5 - 3.0			2.5 - 3.0	2.0 - 2.5	4.5 - 5.0	2.3 - 2.5
b. San Bernardino Area	4.0 - 4.5	2.5 - 3.0			2.5 - 3.0	2.0 - 2.5	4.0 - 5.0	2.3 - 2.5
c. Barstow-Apple Valley	6.0 - 6.5						6.0 - 6.5	
d. Ontario	4.0 - 4.5	2.5 - 3.0			2.5 - 3.0		4.0 - 5.0	2.3 - 2.5
e. Highlands-Redlands	4.0 - 4.5	2.5 - 3.0			2.5 - 3.0		4.0 - 5.0	2.3 - 2.5
5. Ventura County	4.0 - 4.5	2.3 - 2.5	1.3 - 1.5		2.3 - 2.5	2.0 - 2.5	4.0 - 4.5	2.0 - 2.5

¹ Based on information provided by Agricultural Extension Service of the University of California.

Updated: Department of Water Resources, Southern District // Backup data for the California Water Plan, Bulletin 160-98. Date August 21, 2000

² Unit use values for crops grown in each region.

"PLEASE COMPLETE. SUBMIT THE ORIGIN ID MAKE A COPY FOR YOUR RECORDS"

State of California, State Water Resources Control Board, Division of Water Rights

P.O. BOX 2000, SACRAMENTO, CA 95812-2000

Info: (916) 341-5300, FAX: (916) 341-5400, Web: <http://www.waterrights.ca.gov>

ANNUAL NOTICE OF GROUNDWATER EXTRACTION AND DIVERSION

If the owner information below is wrong or missing, please correct.

OWNER(S) OF RECORD PALMDALE REGIONAL AIRPORT

2005

PALMDALE REGIONAL AIRPORT
PROPERTY MANAGER
39516 NORTH 25TH ST EAST
PALMDALE CA 93550-2158

RECORDATION NO: ~~0153702~~
CONTACT PHONE NO: 661 266-7602

2007 JAN 30 AM 9:56

STATE WATER RESOURCES
CONTROL BOARD
DIVISION OF WATER RIGHTS
SACRAMENTO

Owner's Designation of Well
47TH ST E & AVE O

State Well Number
T6NR11W-9QS

Parcel Number
3025-048-281

DEADLINE: Notices must be received no later than **August 31, 2006** in order to be recorded.

REQUIRED FEES: A filing fee of \$115.00 is required for each Annual Notice of Groundwater Extraction and Diversion. Check or money order should indicate your recordation number(s) and be made payable to: State Water Resources Control Board. Do not send cash.

PLEASE READ THE GENERAL INFORMATION ON THE REVERSE SIDE BEFORE COMPLETING THIS NOTICE

If the above information is inaccurate, please line it out in red and provide current information. Notify this office if ownership or address changes occur during the coming year.

1. TYPE OF DIVERSION ☒ Groundwater extraction or ☐ Surface diversion

2. OWNERSHIP. Person listed below is:

- ☐ Owner of land on which well or point of diversion is located, and is extracting/diverting water.
☐ Lessee of land on which well or point of diversion is located, and is extracting/diverting water.
☒ Owner of land, but lessee is extracting/diverting water.
☐ Other: Please explain: _____

3. AMOUNT OF GROUNDWATER EXTRACTED DURING CALENDAR YEAR

4. AMOUNT OF SURFACE WATER DIVERTED DURING CALENDAR YEAR

5. METHOD OF MEASUREMENT ☐ Water Meter ☐ Power Meter ☒ Nonmetered or Estimated

6. TYPE OF WATER USE ☒ Agricultural ☐ Domestic or Municipal ☒ Other: GOLF COURSE

7. ACTION REQUESTED (Check one):

- ☐ Close this file. (Files may be reopened at any time - fee required)
☒ Record my water use. (Fee required)
☐ Do not record my water use but keep my name on mailing list. (No fee required)
☐ Transfer this file to: _____

980
(Must be a specific number)

☒ acre-feet
☐ cubic-feet
☐ gallons

N/A
Annual quantity _____
Season of diversion _____
Begin _____
End _____
Maximum rate of diversion _____

☐ acre-feet
☐ cubic-feet
☐ gallons

Company Name: _____ (NEW OWNER'S FIRST NAME) (M. NAME) (LAST NAME)
Address: _____ (MAILING ADDRESS) (CITY) (STATE) (ZIP CODE)
Telephone: () _____ Effective Date: _____

8. SUPPLEMENTAL INFORMATION. Please list any changes in your project since last year (new pump, new land irrigation, new method of irrigation, etc.) or any other comments

VEGETABLE PRODUCTION/ALSO SUPPLIED WATER TO GOLF COURSE.

9. CERTIFICATION AND SIGNATURE: I certify that the forgoing statements are true and correct to the best of my knowledge.

Signature: Lewis W. Trout Date: JANUARY 29, 2007

Printed Name: LEWIS W. TROUT
(FIRST NAME) (M. NAME) (LAST NAME)

Company Name: CITY OF LOS ANGELES DEPARTMENT OF AIRPORTS, PALMDALE REGIONAL AIRPORT

THIS SPACE FOR OFFICE USE ONLY

R. 21658 AMT: 115.

PLEASE COMPLETE. SUBMIT THE ORIGINAL AND MAKE A COPY FOR YOUR RECORDS

State of California, State Water Resources Control Board, Division of Water Rights

P.O. BOX 2000, SACRAMENTO, CA 95812-2000

Info: (916) 341-5300, FAX: (916) 341-5400, Web: <http://www.waterrights.ca.gov>

ANNUAL NOTICE OF GROUNDWATER EXTRACTION AND DIVERSION



G193257%G%2004

2004

2005 JUL -1 PM 2:45

If the owner information below is wrong or missing, please correct.

OWNER(S) OF RECORD L A CITY DEPT OF AIRPORTS; PALMDALE REGIONAL AIRPORT, ATTENTION: PROPERTY MANAGER;

DR. G. WATERS
SACRAMENTO

PRIMARY CONTACT OR AGENT FOR MAIL & REPORTING:

PALMDALE REGIONAL AIRPORT
ATTENTION: PROPERTY MANAGER
39516 NORTH 25TH ST EAST
PALMDALE, CA 93550-2158

RECORDATION NO.: G193257
CONTACT PHONE NO.: (661)266-7602

Owner's Designation of Well

47TH ST E & AVE O

State Well Number

06N/11W

-099

Parcel Number

3025-c48-281

DEADLINE: Notices must be received no later than **June 30, 2005** in order to be recorded.

REQUIRED FEES: A filing fee of \$115.00 is required for each Annual Notice of Groundwater Extraction and Diversion. Check or money order should indicate your recordation number(s) and be made payable to: State Water Resources Control Board. Do not send cash.

PLEASE READ THE GENERAL INFORMATION ON THE REVERSE SIDE BEFORE COMPLETING THIS NOTICE

If the above information is inaccurate, please line it out in red and provide current information. Notify this office if ownership or address changes occur during the coming year.

1. TYPE OF DIVERSION ☒ Groundwater extraction or ☐ Surface diversion

2. OWNERSHIP. Person listed below is:

Owner of land on which well or point of diversion is located, and is extracting/diverting water.

Lessee of land on which well or point of diversion is located, and is extracting/diverting water.

☒ Owner of land, but lessee is extracting/diverting water.

Other: Please explain: _____

3. AMOUNT OF GROUNDWATER EXTRACTED DURING CALENDAR YEAR

4. AMOUNT OF SURFACE WATER DIVERTED DURING CALENDAR YEAR

5. METHOD OF MEASUREMENT Water Meter Power Meter Nonmetered or Estimated

6. TYPE OF WATER USE Agricultural Domestic or Municipal Other: _____

7. ACTION REQUESTED:

Close this file. (Files may be reopened at any time - fee required)

☒ Record my water use. (Fee required)

Do not record my water use but keep my name on mailing list. (No fee required)

Transfer this file to: _____

(NEW OWNER'S FIRST NAME)

(M. NAME)

(LAST NAME)

Company Name: _____

Address: _____

(MAILING ADDRESS)

(CITY)

(STATE)

(ZIP CODE)

Telephone: () _____

Effective Date: _____

8. SUPPLEMENTAL INFORMATION. Please list any changes in your project since last year (new pump, new land irrigation, new method of irrigation, etc.) or any other comments

VEGETABLE PRODUCTION

9. CERTIFICATION AND SIGNATURE: I certify that the foregoing statements are true and correct to the best of my knowledge.

Signature: _____

Date: _____

Printed Name: _____

(FIRST NAME)

(M. NAME)

(LAST NAME)

Company Name: CITY OF LOS ANGELES, DEPT. OF AIRPORTS, PALMDALE REGIONAL AIRPORT

THIS SPACE FOR OFFICE USE ONLY

EXHIBIT E - TO CITY OF LOS ANGELES' RESPONSE TO DISCOVERY ORDER

GW-ANN-EXTRT (1-05)

07 26 05 PLM

GENERAL INFORMATION

The dependence on groundwater in the Counties of Riverside, San Bernardino, Los Angeles, and Ventura has resulted in diminishing water supplies. As water becomes more scarce, determination of your water rights by the courts may become necessary. Your Annual Notice of Groundwater Extraction and Diversion is required to establish a record of water use which can assist the court in determining your rights.

The California Water Code requires you to record your annual surface and groundwater use if your total groundwater extractions from all wells exceed 25 acre-feet. Extractions of less than 10 acre-feet from a single well need not be reported. Although there is no penalty for failure to file the annual notice, failure to file is considered nonuse of water. Therefore, persons who do not file notices may have difficulty in supporting a claim of water use during a lawsuit to establish ownership of groundwater rights.

Exceptions: (1) If you are currently reporting your pumpage to a watermaster, your water use is already on record, and you are exempt from the requirement of filing a notice, or (2) if annual water use is less than the required amounts, filing is optional because these minimal amounts would probably not be affected by a water right dispute. All optional notices which are accompanied by appropriate fees will be recorded.

Should you require additional information about the Water Code requirements or assistance in completing this form, please write us or telephone (916) 341-5300.

TABLE 1: AGRICULTURAL WATER USE WORKSHEET (Optional)

To estimate your use of water, indicate below the crop type and number of acres. Then find the average irrigation requirement for each crop using Table II. Multiply acres (column 1) to applied water depth (column 2) to determine the amount pumped (column 3). Then total all amounts in column 3 to determine total irrigation use.

CROP	COLUMN 1	COLUMN 2	COLUMN 3
	ACRES	AVERAGE APPLIED WATER DEPTH (acre-feet per acre)	AMOUNT PUMPED (acre-feet) (column 1 X column 2)
VEGETABLES	120	6.0	720
CONVERSION FACTORS One acre-foot (af) = 43,560 cubic feet = 325,900 gallons One miner's inch is approximately 9 gallons per minute. An acre-foot covers one acre of land, 1 foot deep			TOTAL IRRIGATION USE 720

TABLE II: AVERAGE DEPTH OF WATER APPLIED TO IRRIGATE EACH CROP (acre-feet per acre)*

LOCALITY	ALFALFA	AVOCADOS	BEANS	DATES	LEMONS	LETTUCE	PERMANENT PASTURE	TOMATOES
1. Los Angeles County								
a. Coastal Basin ¹		2.0 - 2.5			2.0 - 2.5	2.0 - 2.5		
b. Antelope Valley	5.5 - 6.0						5.5 - 6.0	
2. Eastern Riverside County								
a. Coachella & Blythe Area ²	9.0 - 10.0			7.9 - 9.0	5.5 - 6.0	3.6 - 4.2	9.0 - 10.0	4.3 - 6.4
3. Western Riverside County	4.0 - 4.5	2.5 - 3.0			2.5 - 3.0	2.0 - 2.5	4.5 - 5.0	
4. San Bernardino County								
a. Chino Area	4.0 - 4.5	2.5 - 3.0			2.5 - 3.0	2.0 - 2.5	4.5 - 5.0	2.3 - 2.5
b. San Bernardino Area	4.0 - 4.5	2.5 - 3.0			2.5 - 3.0	2.0 - 2.5	4.0 - 5.0	2.3 - 2.5
c. Barstow-Apple Valley	6.0 - 6.5						6.0 - 6.5	
d. Ontario	4.0 - 4.5	2.5 - 3.0			2.5 - 3.0		4.0 - 5.0	2.3 - 2.5
e. Highlands-Redlands	4.0 - 4.5	2.5 - 3.0			2.5 - 3.0		4.0 - 5.0	2.3 - 2.5
5. Ventura County	4.0 - 4.5	2.3 - 2.5	1.3 - 1.5		2.3 - 2.5	2.0 - 2.5	4.0 - 4.5	2.0 - 2.5

*Based on information provided by Agricultural Extension Service of the University of California.

Updated: Department of Water Resources, Southern District // Backup data for the California Water Plan, Bulletin 160-98. Date August 21, 2000

¹ Unit use values for crops grown in each region.

² Unit use for dates was not changed from previous table.
GW-ANN-EXTRT (1-05)

PLEASE COMPLETE. SUBMIT THE ORIG. AND MAKE A COPY FOR YOUR RECORDS

State of California, State Water Resources Control Board, Division of Water Rights

P.O. BOX 2000, SACRAMENTO, CA 95812-2000

Info: (916) 341-5300, FAX: (916) 341-5400, Web: <http://www.waterrights.ca.gov>

ANNUAL NOTICE OF GROUNDWATER EXTRACTION AND DIVERSION

If the owner information below is wrong or missing, please correct.

OWNER(S) OF RECORD L A CITY DEPT OF AIRPORTS; PALMDALE REGIONAL AIRPORT, ATTENTION PROPERTY MANAGER;



G193257%G%2003

2003

2003-09-08 1:40

RECORDATION NO.: G193257
CONTACT PHONE NO.: (661)266-7602

PRIMARY CONTACT OR AGENT FOR MAIL & REPORTING:

PALMDALE REGIONAL AIRPORT
ATTENTION: PROPERTY MANAGER
39516 NORTH 25TH ST EAST
PALMDALE, CA 93550-2158

Owner's Designation of Well

47TH ST E & AVE O

State Well Number

06N/11W-09R S

Parcel Number

DEADLINE: Notices must be postmarked no later than **June 30, 2004** in order to be recorded.

REQUIRED FEES: A filing fee of \$115.00 is required for each Annual Notice of Groundwater Extraction and Diversion. Check or money order should indicate your recordation number(s) and be made payable to: State Water Resources Control Board. Do not send cash.

PLEASE READ THE GENERAL INFORMATION ON THE REVERSE SIDE BEFORE COMPLETING THIS NOTICE

If the above information is inaccurate, please line it out in red and provide current information. Notify this office if ownership or address changes occur during the coming year.

1. TYPE OF DIVERSION ☒ Groundwater extraction or ☐ Surface diversion

2. OWNERSHIP. Person listed below is:

☐ Owner of land on which well or point of diversion is located, and is extracting/diverting water.

☐ Lessee of land on which well or point of diversion is located, and is extracting/diverting water.

☒ Owner of land, but lessee is extracting/diverting water.

☐ Other: Please explain: _____

3. AMOUNT OF GROUNDWATER EXTRACTED DURING CALENDAR YEAR →

4. AMOUNT OF SURFACE WATER DIVERTED DURING CALENDAR YEAR →

5. METHOD OF MEASUREMENT ☐ Water Meter ☐ Power Meter ☒ Nonmetered or Estimated

6. TYPE OF WATER USE ☒ Agricultural ☐ Domestic or Municipal ☐ Other: _____

7. ACTION REQUESTED:

☐ Close this file. (Files may be reopened at any time - fee required)

☒ Record my water use. (Fee required)

☐ Do not record my water use but keep my name on mailing list. (No fee required)

☐ Transfer this file to: _____

Company Name: _____ (NEW OWNER'S FIRST NAME) (M. NAME) (LAST NAME)

Address: _____ (MAILING ADDRESS) (CITY) (STATE) (ZIP CODE)

Telephone: () _____ Effective Date: _____

8. SUPPLEMENTAL INFORMATION. Please list any changes in your project since last year (new pump, new land irrigation, new method of irrigation, etc.) or any other comments

VEGETABLE PRODUCTION

9. CERTIFICATION AND SIGNATURE: I certify that the forgoing statements are true and correct to the best of my knowledge.

Signature: _____

Date: _____

Printed Name: _____

(FIRST NAME)

(M. NAME)

(LAST NAME)

Company Name: CITY OF LOS ANGELES, DEPT. OF AIRPORTS, PALMDALE REGIONAL AIRPORT

THIS SPACE FOR OFFICE USE ONLY

EXHIBIT E- TO CITY OF LOS ANGELES' RESPONSE TO DISCOVERY ORDER

GW-ANN-EXTRT (3-04)

JUL 19 2004

GENERAL INFORMATION

The dependence on groundwater in the Counties of Riverside, San Bernardino, Los Angeles, and Ventura has resulted in diminishing water supplies. As water becomes more scarce, determination of your water rights by the courts may become necessary. Your Annual Notice of Groundwater Extraction and Diversion is required to establish a record of water use which can assist the court in determining your rights.

The California Water Code requires you to record your annual surface and groundwater use if your total groundwater extractions from all wells exceed 25 acre-feet. Extractions of less than 10 acre-feet from a single well need not be reported. Although there is no penalty for failure to file the annual notice, failure to file is considered nonuse of water. Therefore, persons who do not file notices may have difficulty in supporting a claim of water use during a lawsuit to establish ownership of groundwater rights.

Exceptions: (1) If you are currently reporting your pumpage to a watermaster, your water use is already on record, and you are exempt from the requirement of filing a notice, or (2) if Annual water use is less than the required amounts, filing is optional because these minimal amounts would probably not be affected by a water right dispute. All optional notices which are accompanied by appropriate fees will be recorded.

Should you require additional information about the Water Code requirements or assistance in completing this form, please write us or telephone (916) 341-5300.

TABLE 1: AGRICULTURAL WATER USE WORKSHEET (Optional)

To estimate your use of water, indicate below the crop type and number of acres. Then find the average irrigation requirement for each crop using Table II. Multiply acres (column 1) to applied water depth (column 2) to determine the amount pumped (column 3). Then total all amounts in column 3 to determine total irrigation use.

CROP	COLUMN 1 ACRES	COLUMN 2 AVERAGE APPLIED WATER DEPTH (acre-feet per acre)	COLUMN 3 AMOUNT PUMPED (acre-feet) (column 1 X column 2)
CONVERSION FACTORS One acre-foot (af) = 43,560 cubic feet = 325,900 gallons One miner's inch is approximately 9 gallons per minute. An acre-foot covers one acre of land, 1 foot deep			TOTAL IRRIGATION USE

TABLE II: AVERAGE DEPTH OF WATER APPLIED TO IRRIGATE EACH CROP (acre-feet per acre)*

LOCALITY	ALFALFA	AVOCADOS	BEANS	DATES	LEMONS	LETTUCE	PERMANENT PASTURE	TOMATOES
1. Los Angeles County								
a. Coastal Basin ¹		2.0 - 2.5			2.0 - 2.5	2.0 - 2.5		
b. Antelope Valley	5.5 - 6.0						5.5 - 6.0	
2. Eastern Riverside County								
a. Coachella & Blythe Area ²	9.0 - 10.0			7.9 - 9.0	5.5 - 6.0	3.6 - 4.2	9.0 - 10.0	4.3 - 6.4
3. Western Riverside County	4.0 - 4.5	2.5 - 3.0			2.5 - 3.0	2.0 - 2.5	4.5 - 5.0	
4. San Bernardino County								
a. Chino Area	4.0 - 4.5	2.5 - 3.0			2.5 - 3.0	2.0 - 2.5	4.5 - 5.0	2.3 - 2.5
b. San Bernardino Area	4.0 - 4.5	2.5 - 3.0			2.5 - 3.0	2.0 - 2.5	4.0 - 5.0	2.3 - 2.5
c. Barstow-Apple Valley	6.0 - 6.5						6.0 - 6.5	
d. Ontario	4.0 - 4.5	2.5 - 3.0			2.5 - 3.0		4.0 - 5.0	2.3 - 2.5
e. Highlands-Redlands	4.0 - 4.5	2.5 - 3.0			2.5 - 3.0		4.0 - 5.0	2.3 - 2.5
5. Ventura County	4.0 - 4.5	2.3 - 2.5	1.3 - 1.5		2.3 - 2.5	2.0 - 2.5	4.0 - 4.5	2.0 - 2.5

*Based on information provided by Agricultural Extension Service of the University of California.

Updated: Department of Water Resources, Southern District // Backup data for the California Water Plan, Bulletin 160-98. Date August 21, 2000

¹ Unit use values for crops grown in each region.

² Unit use for dates was not changed from previous table.

PLEASE COMPLETE. SUBMIT THE ORIGINAL AND MAKE A COPY FOR YOUR RECORDS

State of California, State Water Resources Control Board, Division of Water Rights

P.O. BOX 2000, SACRAMENTO, CA 95812-2000

Info: (916) 341-5300, FAX: (916) 341-5400, Web: <http://www.waterrights.ca.gov>

ANNUAL NOTICE OF GROUNDWATER EXTRACTION AND DIVERSION



G193257%G%2003

2003

If the owner information below is wrong or missing, please correct.

OWNER(S) OF RECORD L A CITY DEPT OF AIRPORTS; PALMDALE REGIONAL AIRPORT, ATTENTION PROPERTY MANAGER;

RECORDATION NO.: G193257

CONTACT PHONE NO.: (661)266-7602

PRIMARY CONTACT OR AGENT FOR MAIL & REPORTING:

PALMDALE REGIONAL AIRPORT

ATTENTION: PROPERTY MANAGER

39516 NORTH 25TH ST EAST

PALMDALE, CA 93550-2158

Owner's Designation of Well

47TH ST E & AVE O

State Well Number

06N/11W-09R S

Parcel Number

DEADLINE: Notices must be postmarked no later than **June 30, 2004** in order to be recorded.

REQUIRED FEES: A filing fee of \$115.00 is required for each Annual Notice of Groundwater Extraction and Diversion. Check or money order should indicate your recordation number(s) and be made payable to: State Water Resources Control Board. Do not send cash.

PLEASE READ THE GENERAL INFORMATION ON THE REVERSE SIDE BEFORE COMPLETING THIS NOTICE

If the above information is inaccurate, please line it out in red and provide current information. Notify this office if ownership or address changes occur during the coming year.

1. TYPE OF DIVERSION ☒ Groundwater extraction or ☐ Surface diversion

2. OWNERSHIP. Person listed below is:

☐ Owner of land on which well or point of diversion is located, and is extracting/diverting water.

☐ Lessee of land on which well or point of diversion is located, and is extracting/diverting water.

☒ Owner of land, but lessee is extracting/diverting water.

☐ Other: Please explain: _____

3. AMOUNT OF GROUNDWATER EXTRACTED DURING CALENDAR YEAR →

4. AMOUNT OF SURFACE WATER DIVERTED DURING CALENDAR YEAR →

5. METHOD OF MEASUREMENT ☐ Water Meter ☐ Power Meter ☒ Nonmetered or Estimated

6. TYPE OF WATER USE ☒ Agricultural ☐ Domestic or Municipal ☐ Other: _____

7. ACTION REQUESTED:

☐ Close this file. (Files may be reopened at any time - fee required)

☒ Record my water use. (Fee required)

☐ Do not record my water use but keep my name on mailing list. (No fee required)

☐ Transfer this file to: _____

Company Name: _____ (NEW OWNER'S FIRST NAME) (M. NAME) (LAST NAME)

Address: _____ (MAILING ADDRESS) (CITY) (STATE) (ZIP CODE)

Telephone: () _____ Effective Date: _____

8. SUPPLEMENTAL INFORMATION. Please list any changes in your project since last year (new pump, new land irrigation, new method of irrigation, etc.) or any other comments

VEGETABLE PRODUCTION

9. CERTIFICATION AND SIGNATURE: I certify that the foregoing statements are true and correct to the best of my knowledge.

Signature: Lewis W. Trout Date: 6/30/2004

Printed Name: LEWIS W. TROUT
(FIRST NAME) (M. NAME) (LAST NAME)

Company Name: CITY OF LOS ANGELES, DEPT. OF AIRPORTS, PALMDALE REGIONAL AIRPORT

THIS SPACE FOR OFFICE USE ONLY R. _____ AMT: _____

GENERAL INFORMATION

The dependence on groundwater in the Counties of Riverside, San Bernardino, Los Angeles, and Ventura has resulted in diminishing water supplies. As water becomes more scarce, determination of your water rights by the courts may become necessary. Your Annual Notice of Groundwater Extraction and Diversion is required to establish a record of water use which can assist the court in determining your rights.

The California Water Code requires you to record your annual surface and groundwater use if your total groundwater extractions from all wells exceed 25 acre-feet. Extractions of less than 10 acre-feet from a single well need not be reported. Although there is no penalty for failure to file the annual notice, failure to file is considered nonuse of water. Therefore, persons who do not file notices may have difficulty in supporting a claim of water use during a lawsuit to establish ownership of groundwater rights.

Exceptions: (1) If you are currently reporting your pumpage to a watermaster, your water use is already on record, and you are exempt from the requirement of filing a notice, or (2) if Annual water use is less than the required amounts, filing is optional because these minimal amounts would probably not be affected by a water right dispute. All optional notices which are accompanied by appropriate fees will be recorded.

Should you require additional information about the Water Code requirements or assistance in completing this form, please write us or telephone (916) 341-5300.

TABLE 1: AGRICULTURAL WATER USE WORKSHEET (Optional)

To estimate your use of water, indicate below the crop type and number of acres. Then find the average irrigation requirement for each crop using Table II. Multiply acres (column 1) to applied water depth (column 2) to determine the amount pumped (column 3). Then total all amounts in column 3 to determine total irrigation use.

CROP	COLUMN 1	COLUMN 2	COLUMN 3
	ACRES	AVERAGE APPLIED WATER DEPTH (acre-feet per acre)	AMOUNT PUMPED (acre-feet) (column 1 X column 2)
CONVERSION FACTORS One acre-foot (af) = 43,560 cubic feet = 325,900 gallons One miner's inch is approximately 9 gallons per minute. An acre-foot covers one acre of land, 1 foot deep			TOTAL IRRIGATION USE

TABLE II: AVERAGE DEPTH OF WATER APPLIED TO IRRIGATE EACH CROP (acre-feet per acre)*

LOCALITY	ALFALFA	AVOCADOS	BEANS	DATES	LEMONS	LETTUCE	PERMANENT PASTURE	TOMATOES
1. Los Angeles County								
a. Coastal Basin ¹		2.0 - 2.5			2.0 - 2.5	2.0 - 2.5		
b. Antelope Valley	5.5 - 6.0						5.5 - 6.0	
2. Eastern Riverside County								
a. Coachella & Blythe Area ²	9.0 - 10.0			7.9 - 9.0	5.5 - 6.0	3.6 - 4.2	9.0 - 10.0	4.3 - 6.4
3. Western Riverside County	4.0 - 4.5	2.5 - 3.0			2.5 - 3.0	2.0 - 2.5	4.5 - 5.0	
4. San Bernardino County								
a. Chino Area	4.0 - 4.5	2.5 - 3.0			2.5 - 3.0	2.0 - 2.5	4.5 - 5.0	2.3 - 2.5
b. San Bernardino Area	4.0 - 4.5	2.5 - 3.0			2.5 - 3.0	2.0 - 2.5	4.0 - 5.0	2.3 - 2.5
c. Barstow-Apple Valley	6.0 - 6.5						6.0 - 6.5	
d. Ontario	4.0 - 4.5	2.5 - 3.0			2.5 - 3.0		4.0 - 5.0	2.3 - 2.5
e. Highlands-Redlands	4.0 - 4.5	2.5 - 3.0			2.5 - 3.0		4.0 - 5.0	2.3 - 2.5
5. Ventura County	4.0 - 4.5	2.3 - 2.5	1.3 - 1.5		2.3 - 2.5	2.0 - 2.5	4.0 - 4.5	2.0 - 2.5

*Based on information provided by Agricultural Extension Service of the University of California.

Updated: Department of Water Resources, Southern District // Backup data for the California Water Plan, Bulletin 160-98. Date August 21, 2000

¹ Unit use values for crops grown in each region.

² Unit use for dates was not changed from previous table.

PLEASE COMPLETE. SUBMIT THE ORIC AND MAKE A COPY FOR YOUR RECORDS

State of California, State Water Resources Control Board, Division of Water Rights

P.O. BOX 2000, SACRAMENTO, CA 95812-2000

Info: (916) 341-5300, FAX: (916) 341-5400, Web: http://www.waterrights.ca.gov

ANNUAL NOTICE OF GROUNDWATER EXTRACTION AND DIVERSION

If the owner information below is wrong or missing, please correct.

OWNER(S) OF RECORD L A CITY DEPT OF AIRPORTS; PALMDALE REGIONAL AIRPORT;



G193257%G%2002

STATE WATER RESOURCES CONTROL BOARD 2002

2003 SEP -2 AM 12:02

DIV. OF WATER RIGHTS
SACRAMENTO

PRIMARY CONTACT OR AGENT FOR MAIL & REPORTING:

PALMDALE REGIONAL AIRPORT, ATTENTION PROPERTY MANAGER

39516 NORTH 25TH ST EAST

PALMDALE, CA 93550-2158

RECORDATION NO.: G193257
CONTACT PHONE NO.: (661)266-7602

FOR ONLINE REPORTING AT
www.waterrights.ca.gov

USER NAME: G193257
PASSWORD: D29378

Owner's Designation of Well

State Well Number

Parcel Number

4774 1511 ST E & AVE O

06N/11W-09R S

DEADLINE: Notices must be postmarked no later than **August 31, 2003** in order to be recorded.

REQUIRED FEES: A filing fee of \$5.00 is required for each Annual Notice of Groundwater Extraction and Diversion. Check or money order should indicate your recordation number(s) and be made payable to: State Water Resources Control Board. Do not send cash.

PLEASE READ THE GENERAL INFORMATION ON THE REVERSE SIDE BEFORE COMPLETING THIS NOTICE

If the above information is inaccurate, please line it out in red and provide current information. Notify this office if ownership or address changes occur during the coming year.

1. **TYPE OF DIVERSION** ☐ Groundwater extraction or ☐ Surface diversion

2. **OWNERSHIP. Person listed below is:**

☐ **Owner** of land on which well or point of diversion is located, and is extracting/diverting water.

☐ **Lessee** of land on which well or point of diversion is located, and is extracting/diverting water.

☐ **Owner** of land, but **lessee** is extracting/diverting water.

☐ **Other:** Please explain: _____

3. **AMOUNT OF GROUNDWATER EXTRACTED DURING CALENDAR YEAR** →

4. **AMOUNT OF SURFACE WATER DIVERTED DURING CALENDAR YEAR** →

5. **METHOD OF MEASUREMENT** ☐ Water Meter ☐ Power Meter ☐ Nonmetered or Estimated

6. **TYPE OF WATER USE** ☐ Agricultural ☐ Domestic or Municipal ☐ Other: _____

7. **ACTION REQUESTED:**

☐ **Close this file.** (Files may be reopened at any time – fee required.)

☐ **Record my water use.** (Fee required)

☐ **Do not record my water use but keep my name on mailing list.** (No fee required)

☐ **Transfer this file to:** _____

(NEW OWNER'S FIRST NAME)

(M. NAME)

(LAST NAME)

Company Name: _____

Address: _____

(MAILING ADDRESS)

(CITY)

(STATE)

(ZIP CODE)

Telephone: () _____

Effective Date: _____

8. **SUPPLEMENTAL INFORMATION.** Please list any changes in your project since last year (new pump, new land irrigation, new method of irrigation, etc.) or any other comments

VEGETABLE PRODUCTION

9. **CERTIFICATION AND SIGNATURE:** I certify that the forgoing statements are true and correct, to the best of my knowledge.

Signature: _____

Today's Date

8/29/2003

Printed Name

LEWIS

W.

TROST

(FIRST NAME)

(M. NAME)

(LAST NAME)

Company Name:

LOS ANGELES WORLD AIRPORTS, PALMDALE REGIONAL AIRPORT

THIS SPACE FOR OFFICE USE ONLY

R. 2539 AMT: \$5

GENERAL INFORMATION

The dependence on groundwater in the Counties of Riverside, San Bernardino, Los Angeles and Ventura has resulted in diminishing water supplies. As water becomes more scarce, determination of your water rights by the courts may become necessary. Your Annual Notice of Groundwater Extraction and Diversion is required to establish a record of water use which can assist the court in determining your rights.

The California Water Code requires you to record your annual surface and groundwater use if your total groundwater extractions from all wells exceed 25 acre-feet. Extractions of less than 10 acre-feet from a single well need not be reported. Although there is no penalty for failure to file the annual notice, failure to file is considered nonuse of water. Therefore, persons who do not file notices may have difficulty in supporting a claim of water use during a lawsuit to establish ownership of groundwater rights.

Exceptions: (1) If you are currently reporting your pumpage to a watermaster, your water use is already on record, and you are exempt from the requirement of filing a notice, or (2) if Annual water use is less than the required amounts, filing is optional because these minimal amounts would probably not be affected by a water right dispute. All optional notices which are accompanied by appropriate fees will be recorded.

Should you require additional information about the Water Code requirements or assistance in completing this form, please write us or telephone (916) 341-5300

TABLE 1: AGRICULTURAL WATER USE WORKSHEET (Optional)

To estimate your use of water, indicate below the crop type and number of acres. Then find the average irrigation requirement for each crop using Table II. Multiply acres (column 1) times applied water depth (column 2) to determine the amount pumped (column 3). Then total all amounts in column 3 to determine total irrigation use.

CROP	COLUMN 1	COLUMN 2	COLUMN 3
	ACRES	AVERAGE APPLIED WATER DEPTH (acre-feet per acre)	AMOUNT PUMPED (acre-feet) (column 1 X column 2)
CONVERSION FACTORS One acre-foot (a. f.) = 43,560 cubic feet – 325,900 gallons One miner's inch is approximately 9 gallons per minute. An acre-foot covers one acre of land, 1 foot deep			TOTAL IRRIGATION USE <div style="border: 1px solid black; height: 40px; width: 100%;"></div>

TABLE II: AVERAGE DEPTH OF WATER APPLIED TO IRRIGATE EACH CROP (acre-feet per acre)*

LOCALITY	ALFALFA	AVOCADOS	BEANS	DATES	LEMONS	LETTUCE	PERMANET PASTURE	TOMATOES
1. Los Angeles County								
a. Coastal Basin ¹		2.0 - 2.5			2.0 - 2.5	2.0 - 2.5		
b. Antelope Valley	5.5 - 6.0						5.5 - 6.0	
2. Eastern Riverside County								
a. Coachella & Blythe Area ²	9.0 - 10.0			7.9 - 9.0	5.5 - 6.0	3.6 - 4.2	9.0 - 10.0	4.3 - 6.4
3. Western Riverside County	4.0 - 4.5	2.5 - 3.0			2.5 - 3.0	2.0 - 2.5	4.5 - 5.0	
4. San Bernardino County								
a. Chino Area	4.0 - 4.5	2.5 - 3.0			2.5 - 3.0	2.0 - 2.5	4.5 - 5.0	2.3 - 2.5
b. San Bernardino Area	4.0 - 4.5	2.5 - 3.0			2.5 - 3.0	2.0 - 2.5	4.0 - 5.0	2.3 - 2.5
c. Barstow-Apple Valley	6.0 - 6.5						6.0 - 6.5	
d. Ontario	4.0 - 4.5	2.5 - 3.0			2.5 - 3.0		4.0 - 5.0	2.3 - 2.5
e. Highlands-Redlands	4.0 - 4.5	2.5 - 3.0			2.5 - 3.0		4.0 - 5.0	2.3 - 2.5
5. Ventura County	4.0 - 4.5	2.3 - 2.5	1.3 - 1.5		2.3 - 2.5	2.0 - 2.5	4.0 - 4.5	2.0 - 2.5

* Based on information provided by Agricultural Extension Service of the University of California.

Updated: Department of Water Resources, Southern District // Backup data for the California Water Plan, Bulletin 160-98, Date August 21, 2000

*"The energy challenge facing California is real. Every California needs to take immediate action to reduce energy consumption.
For a list of simple ways you can reduce demand and cut your energy costs, see our Web-site at <http://www.swrcb.ca.gov>"*

¹ Unit use values for crops grown in each region.

² Unit use for dates was not changed from previous table.
GW-ANN-EXTRT (6-03)

PLEASE COMPLETE. SUBMIT THE ORIGINAL AND MAKE A COPY FOR YOUR RECORDS

State of California, State Water Resources Control Board, Division of Water Rights

P.O. BOX 2000, SACRAMENTO, CA 95812-2000

Info: (916) 341-5300, FAX: (916) 341-5400, Web: <http://www.waterrights.ca.gov>

ANNUAL NOTICE OF GROUNDWATER EXTRACTION AND DIVERSION



2001

If the owner information below is wrong or missing, please correct.

OWNER(S) OF RECORD LA CITY DEPT OF AIRPORTS; PALMDALE REGIONAL AIRPORT;

PRIMARY CONTACT OR AGENT FOR MAIL & REPORTING:

PALMDALE REGIONAL AIRPORT, ATTENTION PROPERTY MAIL
39516 NORTH 25TH ST EAST
PALMDALE, CA 93550-2158

STATEMENT NO.: G193257
CONTACT PHONE NO.: (661)266-7602
FOR ONLINE REPORTING AT
www.waterrights.ca.gov
USER NAME: G193257
PASSWORD: C29378

Owner's Designation of Well:

4TH ST E & AVE O

45TH

State Well Number

06N/11W-09R S

Parcel Number

DEADLINE: Notices must be postmarked no later than **June 30, 2002** in order to be recorded.

REQUIRED FEES: A filing fee of \$5.00 is required for each Annual Notice of Groundwater Extraction and Diversion. Check or money order should indicate your recordation number(s) and be made payable to: State Water Resources Control Board. Do not send cash.

PLEASE READ THE GENERAL INFORMATION ON THE REVERSE SIDE BEFORE COMPLETING THIS NOTICE

If the above information is inaccurate, please line it out in red and provide current information. Notify this office if ownership or address changes occur during the coming year.

1. TYPE OF DIVERSION Groundwater extraction or Surface diversion

2. OWNERSHIP. Person listed below is:

Owner of land on which well or point of diversion is located, and is extracting/diverting water.

Lessee of land on which well or point of diversion is located, and is extracting/diverting water.

Owner of land, but lessee is extracting/diverting water.

Other: Please explain:

3. AMOUNT OF GROUNDWATER EXTRACTED DURING CALENDAR YEAR

4. AMOUNT OF SURFACE WATER DIVERTED DURING CALENDAR YEAR

5. METHOD OF MEASUREMENT

Water Meter

Power Meter

Nonmetered or Estimated

6. TYPE OF WATER USE

Agricultural

Domestic or Municipal

Other:

7. ACTION REQUESTED:

Close this file. (Files may be reopened at any time - fee required.)

Record my water use. (Fee required)

Do not record my water use but keep my name on mailing list. (No fee required)

Transfer this file to:

(NEW OWNER'S FIRST NAME)

(M. NAME)

(LAST NAME)

Company Name:

Address:

(MAILING ADDRESS)

(CITY)

(STATE)

(ZIP CODE)

Telephone: ()

Effective Date:

8. SUPPLEMENTAL INFORMATION. Please list any changes in your project since last year (new pump, new land irrigation, new method of irrigation, etc.) or any other comments

VEGETABLE PRODUCTION (WHEELER FARMS)

9. CERTIFICATION AND SIGNATURE: I certify that the forgoing statements are true and correct, to the best of my knowledge.

Signature:

Lewis W. Trout

Today's Date

6/25/2002

Printed Name

LEWIS
(FIRST NAME)

W.
(M. NAME)

TROUT
(LAST NAME)

Company Name:

LOS ANGELES WORLD AIRPORTS, PALMDALE REGIONAL AIRPORT

THIS SPACE FOR OFFICE USE ONLY

R. 2481

AMT: 5

GENERAL INFORMATION

The dependence on groundwater in the Counties of Riverside, San Bernardino, Los Angeles and Ventura has resulted in diminishing water supplies. As water becomes more scarce, determination of your water rights by the courts may become necessary. Your Annual Notice of Groundwater Extraction and Diversion is required to establish a record of water use which can assist the court in determining your rights.

The California Water Code requires you to record your annual surface and groundwater use if your total groundwater extractions from all wells exceed 25 acre-feet. Extractions of less than 10 acre-feet from a single well need not be reported. Although there is no penalty for failure to file the annual notice, failure to file is considered nonuse of water. Therefore, persons who do not file notices may have difficulty in supporting a claim of water use during a lawsuit to establish ownership of groundwater rights.

Exceptions: (1) If you are currently reporting your pumpage to a watermaster, your water use is already on record, and you are exempt from the requirement of filing a notice, or (2) if Annual water use is less than the required amounts, filing is optional because these minimal amounts would probably not be affected by a water right dispute. All optional notices which are accompanied by appropriate fees will be recorded.

Should you require additional information about the Water Code requirements or assistance in completing this form, please write us or telephone (916) 341-5300

TABLE 1: AGRICULTURAL WATER USE WORKSHEET (Optional)

To estimate your use of water, indicate below the crop type and number of acres. Then find the average irrigation requirement for each crop using Table II. Multiply acres (column 1) times applied water depth (column 2) to determine the amount pumped (column 3). Then total all amounts in column 3 to determine total irrigation use.

CROP	COLUMN 1	COLUMN 2	COLUMN 3
	ACRES	AVERAGE APPLIED WATER DEPTH (acre-feet per acre)	AMOUNT PUMPED (acre-feet) (column 1 X column 2)
CONVERSION FACTORS One acre-foot (a. f.) = 43,560 cubic feet – 325,900 gallons One miner's inch is approximately 9 gallons per minute. An acre-foot covers one acre of land, 1 foot deep			TOTAL IRRIGATION USE

TABLE II: AVERAGE DEPTH OF WATER APPLIED TO IRRIGATE EACH CROP (acre-feet per acre)*

LOCALITY	ALFALFA	AVOCADOS	BEANS	DATES	LEMONS	LETTUCE	PERMANET PASTURE	TOMATOES
1. Los Angeles County								
a. Coastal Basin ¹		2.0 - 2.5			2.0 - 2.5	2.0 - 2.5		
b. Antelope Valley	5.5 - 6.0						5.5 - 6.0	
2. Eastern Riverside County								
a. Coachella & Blythe Area ²	9.0 - 10.0			7.9 - 9.0	5.5 - 6.0	3.6 - 4.2	9.0 - 10.0	4.3 - 6.4
3. Western Riverside County	4.0 - 4.5	2.5 - 3.0			2.5 - 3.0	2.0 - 2.5	4.5 - 5.0	
4. San Bernardino County								
a. Chino Area	4.0 - 4.5	2.5 - 3.0			2.5 - 3.0	2.0 - 2.5	4.5 - 5.0	2.3 - 2.5
b. San Bernardino Area	4.0 - 4.5	2.5 - 3.0			2.5 - 3.0	2.0 - 2.5	4.0 - 5.0	2.3 - 2.5
c. Barstow-Apple Valley	6.0 - 6.5						6.0 - 6.5	
d. Ontario	4.0 - 4.5	2.5 - 3.0			2.5 - 3.0		4.0 - 5.0	2.3 - 2.5
e. Highlands-Redlands	4.0 - 4.5	2.5 - 3.0			2.5 - 3.0		4.0 - 5.0	2.3 - 2.5
5. Ventura County	4.0 - 4.5	2.3 - 2.5	1.3 - 1.5		2.3 - 2.5	2.0 - 2.5	4.0 - 4.5	2.0 - 2.5

* Based on information provided by Agricultural Extension Service of the University of California.

Updated: Department of Water Resources, Southern District // Backup data for the California Water Plan, Bulletin 160-98. Date August 21, 2000

*"The energy challenge facing California is real. Every California needs to take immediate action to reduce energy consumption.
For a list of simple ways you can reduce demand and cut your energy costs, see our Web-site at <http://www.swrcb.ca.gov>"*

¹ Unit use values for crops grown in each region.

² Unit use for dates was not changed from previous table
GW-ANN-EXTRT (2-02)

RECEIVED
FEB 22 2000
PALMDALE REGIONAL AIRPORT

***PLEASE COMPLETE

SUBMIT THE ORIGINAL AND MAKE A COPY FOR YOUR RECORDS***

State of California

State Water Resources Control Board, Division of Water Rights

P.O. BOX 2000, SACRAMENTO, CA 95812-2000

Info: (916) 657-2170, FAX: (916) 657-1485, Web: <http://www.waterrights.ca.gov>

ANNUAL NOTICE OF GROUNDWATER EXTRACTION OR DIVERSION FOR 1999

PLEASE READ THE GENERAL INFORMATION ON THE REVERSE SIDE BEFORE COMPLETING THIS NOTICE

REQUIRED FEES: A filing fee of \$5.00 is required for each Annual Notice of Groundwater Extraction or Diversion. Check or money order should indicate your recordation number(s) and be made payable to: State Water Resources Control Board. Do not send cash.

DEADLINE: Notices must be postmarked no later than **June 30, 2000** in order to be recorded.

OWNER OF RECORD: L A CITY DEPT OF AIRPORTS

JAMES E BORT
39516 NORTH 25TH ST EAST
PALMDALE, CA 93550-2158

RECORDATION NO: G193257



OWNER'S DESIGNATION OF WELL: 47 ST & AVE O
STATE WELL NO: 6N/11W-9R S

TELEPHONE NUMBER:

(805) 266-7602

PARCEL NO:

If the above information is inaccurate, please line it out in red and provide current information. Notify this office if ownership or address changes occur during the coming year.

1. TYPE OF DIVERSION

☒ Groundwater extraction or ☐ Surface diversion

2. OWNERSHIP. Person listed below is:

☐ Owner of land on which well or point of diversion is located, and is extracting/diverting water.

☐ Lessee of land on which well or point of diversion is located, and is extracting/diverting water.

☒ Owner of land, but lessee is extracting/diverting water.

☐ Other: Please explain: _____

3. AMOUNT OF GROUNDWATER EXTRACTED DURING CALENDAR YEAR

4. AMOUNT OF SURFACE WATER DIVERTED DURING CALENDAR YEAR

5. **METHOD OF MEASUREMENT** ☐ Water Meter ☐ Power Meter ☒ Nonmetered or Estimated

6. **TYPE OF WATER USE** ☒ Agricultural ☐ Domestic or Municipal ☐ Other: _____

7. ACTION REQUESTED:

☐ Close this file. (Files may be reopened at any time - fee required.)

☒ Record my water use. (Fee required)

☐ Do not record my water use but keep my name on mailing list. (No fee required)

☐ Transfer this file to: _____

(NEW OWNER'S FIRST NAME)

(M. NAME)

(LAST NAME)

Company Name: _____

Address: _____

(MAILING ADDRESS)

(CITY)

(STATE)

(ZIP CODE)

Telephone: () _____

Effective Date: _____

8. **SUPPLEMENTAL INFORMATION.** Please list any changes in your project since last year (new pump, new land irrigation, new method of irrigation, etc.) or any other comments.

Vegetable production

9. **CERTIFICATION AND SIGNATURE:** I certify that the foregoing statements are true and correct, to the best of my knowledge.

Signature: *James E. Bort*

Today's Date *6-26-00*

Printed Name *JAMES E. BORT*

(FIRST NAME)

(M. NAME)

(LAST NAME)

Company Name: *Los Angeles World Airports - Palmdale*

THIS SPACE FOR OFFICE USE ONLY

GW-ANN-EXTRT (1-00)

R. *2422*

AMT: *5.00*

GENERAL INFORMATION

The dependence on groundwater in the Counties of Riverside, San Bernardino, Los Angeles and Ventura has resulted in diminishing water supplies. As water becomes more scarce, determination of your water rights by the courts may become necessary. Your Annual Notice of Groundwater Extraction or Diversion is required to establish a record of water use which can assist the court in determining your rights.

The California Water Code requires you to record your annual surface and groundwater use if your total groundwater extractions from all wells exceed 25 acre-feet. Extractions of less than 10 acre-feet from a single well need not be reported. Although there is no penalty for failure to file the annual notice, failure to file is considered nonuse of water. Therefore, persons who do not file notices may have difficulty in supporting a claim of water use during a lawsuit to establish ownership of groundwater rights.

Exceptions: (1) If you are currently reporting your pumpage to a watermaster, your water use is already on record, and you are exempt from the requirement of filing a notice, or (2) if Annual water use is less than the required amounts, filing is optional because these minimal amounts would probably not be affected by a water right dispute. All optional notices which are accompanied by appropriate fees will be recorded.

Should you require additional information about the Water Code requirements or assistance in completing this form, please write us or telephone (916) 657-2170

TABLE 1: AGRICULTURAL WATER USE WORKSHEET (Optional)

To estimate your use of water, indicate below the crop type and number of acres. Then find the average irrigation requirement for each crop using Table II. Multiply acres (column 1) times applied water depth (column 2) to determine the amount pumped (column 3). Then total all amounts in column 3 to determine total irrigation use.

CROP	COLUMN 1	COLUMN 2	COLUMN 3
	ACRES	AVERAGE APPLIED WATER DEPTH (acre-feet per acre)	AMOUNT PUMPED (acre-feet) (column 1 X column 2)
CONVERSION FACTORS One acre-foot (a. f.) = 43,560 cubic feet – 325,900 gallons One miner's inch is approximately 9 gallons per minute. An acre-foot covers one acre of land, 1 foot deep			TOTAL IRRIGATION USE

TABLE II: AVERAGE DEPTH OF WATER APPLIED TO IRRIGATE EACH CROP (acre-feet per acre)*

LOCALITY	ALFALFA	AVOCADOS	BEANS	DATES	LEMONS	LETTUCE	PERMANET PASTURE	TOMATOES
1. Los Angeles County								
a. Coastal basin	3.5 - 4.0	2.0 - 3.0	2.0 - 3.0	----	2.5 - 3.5	2.5 - 3.0	4.0 - 5.0	2.5 - 3.5
b. Antelope Valley	4.0 - 6.0	----	3.0 - 4.0	----	----	----	5.0 - 7.0	----
2. Eastern Riverside County								
a. Coachella & Blythe Area	6.0 - 8.0	----	----	7.0 - 9.0	----	----	----	----
3. Western Riverside County								
a. Coachella & Blythe Area	4.0 - 6.0	----	----	----	2.5 - 3.5	2.5 - 3.0	5.0 - 6.0	----
4. San Bernardino County								
a. Chino Area	3.3 - 4.2	2.0 - 3.0	2.5 - 3.3	----	2.0 - 3.0	----	4.0 - 5.0	2.0 - 3.0
b. San Bernardino Area	4.0 - 5.0	2.0 - 3.0	2.5 - 3.3	----	2.0 - 3.0	----	4.0 - 5.0	2.5 - 3.3
c. Barstow-Apple Valley	6.7 - 7.5	----	3.0 - 4.0	----	2.0 - 3.0	----	8.3 - 9.2	3.3 - 4.0
d. Ontario	----	----	----	----	2.0 - 3.0	----	----	----
e. Highlands-Redlands	----	----	----	----	2.0 - 3.0	----	----	----
5. Ventura County								
a. Santa Barbara Area	3.5 - 4.5	2.0 - 2.5	1.0 - 2.0	----	2.0 - 2.5	----	4.0 - 5.0	1.0 - 2.0

* Based on information provided by Agric Extension Service of the University of California.

*** PLEASE COMPLETE, SUBMIT THE ORIGINAL AND MAKE A COPY FOR OUR RECORDS ***

STATE WATER RESOURCES CONTROL BOARD, DIVISION OF WATER RIGHTS
P.O. BOX 2000 SACRAMENTO, CA 95812-2000

ANNUAL NOTICE OF GROUNDWATER EXTRACTION OR DIVERSION FOR 1998

PLEASE READ THE GENERAL INFORMATION ON THE REVERSE SIDE BEFORE COMPLETING THIS NOTICE

REQUIRED FEES: A filing fee of \$5.00 is required for each Annual Notice of Groundwater Extraction or Diversion. Check or money order should indicate your recordation number(s) and be made payable to: STATE WATER RESOURCES CONTROL BOARD. Do not send cash.

DEADLINE: Notices must be postmarked no later than June 30, 1999, in order to be recorded.

RECEIVED

FEB 26 1999

OWNER OF RECORD: L A CITY DEPT OF AIRPORTS

JAMES E BORT
39516 NORTH 25TH ST EAST
PALMDALE, CA 93550-2158

PALMDALE REGIONAL AIRPORT

RECORDATION NO: G193257

OWNER'S DESIGNATION OF WELL: 47 ST & AVE O
STATE WELL NO: 6N/11W-9R S

TELEPHONE NUMBER:
(805) 266-7602
PARCEL NO:

If the above information is inaccurate, please line it out in red and provide current information. Notify this office if ownership or address changes occur during the coming year.

1. TYPE OF DIVERSION

☒ GROUNDWATER EXTRACTION OR ☐ SURFACE DIVERSION

2. OWNERSHIP. Person listed below is:

- ☐ Owner of land on which well or point of diversion is located, and is extracting/diverting water.
☐ Lessee of land on which well or point of diversion is located, and is extracting/diverting water.
☒ Owner of land, but lessee is extracting/diverting water
☐ Other: Please explain: _____

3. AMOUNT OF GROUNDWATER EXTRACTED DURING CALENDAR YEAR

4. AMOUNT OF SURFACE WATER DIVERTED DURING CALENDAR YEAR

5. METHOD OF MEASUREMENT ☐ Water Meter ☐ Power Meter ☒ Nonmetered or Estimated

6. TYPE OF WATER USE ☒ Agricultural ☐ Domestic or Municipal ☐ Other: _____

7. ACTION REQUESTED:

- ☐ Close this file. (Files may be reopened at any time - fee required.)
☒ Record my water use. (fee required.)
☐ Do not record my water use but keep my name on mailing list. (No fee required)

☐ Transfer this file to: _____

Company Name: _____
(NEW OWNER'S FIRST NAME) (M. NAME) (LAST NAME)

Address: _____
(MAILING ADDRESS) (CITY) (STATE) (ZIP CODE)

Telephone: () _____ Effective Date: _____

8. SUPPLEMENTAL INFORMATION. Please list any changes in your project since last year (new pump, new land irrigation, new method of irrigation, etc.) or any other comments.

Vegetable production

9. CERTIFICATION AND SIGNATURE: I certify that the foregoing statements are true and correct, to the best of my knowledge.

Signature: James E. Bort Today's Date: 4-19-99

Printed Name: JAMES E. BORT
(FIRST NAME) (M. NAME) (LAST NAME)

Company Name: Los Angeles City Dept. of Airports

THIS SPACE FOR OFFICE USE ONLY EXHIBIT E- TO CITY OF LOS ANGELES' RESPONSE TO DISCOVERY ORDER R. 2402 WITH 5.00

GENERAL INFORMATION

The dependence on groundwater in the Counties of Riverside, San Bernardino, Los Angeles and Ventura has resulted in diminishing water supplies. As water becomes more scarce, determination of your water rights by the courts may become necessary. Your Annual Notice of Groundwater Extraction or Diversion is required to establish a record of water use which can assist the court in determining your rights.

The California Water Code requires you to record your annual surface and groundwater use if your total groundwater extractions from all wells exceed 25 acre-feet. Extractions of less than 10 acre-feet from a single well need not be reported. Although there is no penalty for failure to file the annual notice, failure to file is considered nonuse of water. Therefore, persons who do not file notices may have difficulty in supporting a claim of water use during a lawsuit to establish ownership of groundwater rights.

Exceptions: (1) If you are currently reporting your pumpage to a watermaster, your water use is already on record, and you are exempt from the requirement of filing a notice, or (2) If annual water use is less than the required amounts, filing is optional because these minimal amounts would probably not be affected by a water right dispute. All optional notices which are accompanied by appropriate fees will be recorded.

Should you require additional information about the Water Code requirements or assistance in completing this form, please write us or telephone (916) 657-2170.

TABLE I: AGRICULTURAL WATER USE WORKSHEET (Optional)

To estimate your use of water, indicate below the crop type and number of acres. Then find the average irrigation requirement for each crop using Table II. Multiply acres (column 1) times applied water depth (column 2) to determine the amount pumped (column 3). Then total all amounts in column 3 to determine total irrigation use.

CROP	COLUMN 1	COLUMN 2	COLUMN 3
	ACRES	AVERAGE APPLIED WATER DEPTH (acre-feet per acre)	AMOUNT PUMPED (acre-feet) (column 1 X column 2)
CONVERSION FACTORS One acre-foot (a. f.) = 43,560 cubic feet = 325,900 gallons One miner's inch is approximately 9 gallons per minute. An acre-foot covers one acre of land, 1 foot deep.			TOTAL IRRIGATION USE

TABLE II: AVERAGE DEPTH OF WATER APPLIED TO IRRIGATE EACH CROP (acre-feet per acre)*

LOCALITY	ALFALFA	AVOCADOS	BEANS	DATES	LEMONS	LETTUCE	PERMANENT PASTURE	TOMATOES
1. Los Angeles County								
a. Coastal basin	3.5 - 4.0	2.0 - 3.0	2.0 - 3.0	-----	2.5 - 3.5	2.5 - 3.0	4.0 - 5.0	2.5 - 3.5
b. Antelope Valley	4.0 - 6.0	-----	3.0 - 4.0	-----	-----	-----	5.0 - 7.0	-----
2. Eastern Riverside County								
a. Coachella & Blythe Area	6.0 - 8.0	-----	-----	7.0 - 9.0	-----	-----	-----	-----
3. Western Riverside County	4.0 - 6.0	-----	-----	-----	2.5 - 3.5	2.5 - 3.0	5.0 - 6.0	-----
4. San Bernardino County								
a. Chino Area	3.3 - 4.2	2.0 - 3.0	2.5 - 3.3	-----	2.0 - 3.0	-----	4.0 - 5.0	2.0 - 3.0
b. San Bernardino Area	4.0 - 5.0	2.0 - 3.0	2.5 - 3.3	-----	2.0 - 3.0	-----	4.0 - 5.0	2.5 - 3.3
c. Barstow-Apple Valley	6.7 - 7.5	-----	3.0 - 4.0	-----	2.0 - 3.0	-----	8.3 - 9.2	3.3 - 4.0
d. Ontario	-----	-----	-----	-----	2.0 - 3.0	-----	-----	-----
e. Highlands-Redlands	-----	-----	-----	-----	2.0 - 3.0	-----	-----	-----
5. Ventura County	3.5 - 4.5	2.0 - 2.5	1.0 - 2.0	-----	2.0 - 2.5	-----	4.0 - 5.0	1.0 - 2.0

* Based on information provided by Agricultural Extension Service of the University of California.

*** PLEASE COMPLETE. SUBMIT THE ORIGINAL AND MAKE A COPY FOR YOUR RECORDS ***

STATE WATER RESOURCES CONTROL BOARD, DIVISION OF WATER
P.O. BOX 2000 SACRAMENTO, CA 95812-2000

ANNUAL RECORDATION NOTICE FOR 1996

☐ GROUNDWATER EXTRACTION OR ☐ SURFACE DIVERSION

PLEASE READ THE GENERAL INFORMATION ON THE REVERSE SIDE BEFORE COMPLETING THIS NOTICE

REQUIRED FEES: A filing fee of \$5.00 is required for each Annual Recordation Notice. Check or money order should indicate your recordation number(s) and be made payable to: STATE WATER RESOURCES CONTROL BOARD. Do not send cash.

DEADLINE: Notices must be postmarked no later than June 30, 1997, in order to be recorded.

OWNER OF RECORD: L A CITY DEPT OF AIRPORTS

JAMES E BORT
39516 NORTH 25TH STREET EAST
PALMDALE, CA 93550-2158

RECORDATION NO: G193257



OWNER'S DESIGNATION OF WELL: 47 ST. *4 ave 0*
STATE WELL NO: 6N/11W-9R S

TELEPHONE NUMBER:
(805) 266-7602

PARCEL NO:

If the above information is inaccurate, please line it out in red and provide current information. Notify this office if ownership or address changes occur during the coming year.

1. OWNERSHIP. Person listed below is:

- ☐ Owner of land on which well or point of diversion is located, and is extracting/diverting water.
☐ Lessee of land on which well or point of diversion is located, and is extracting/diverting water.
☒ Owner of land, but lessee is extracting/diverting water.
☐ Other: Please explain: _____

2. Do you divert surface water and also extract ground water? ☐ yes ☒ no

3. AMOUNT OF WATER EXTRACTED/DIVERTED DURING CALENDAR YEAR →

800
(Must be an specific number)

- ☒ acre-feet
☐ cubic-feet
☐ gallons

METHOD OF MEASUREMENT

☐ Water Meter ☐ Power Meter ☒ Nonmetered or Estimated

TYPE OF WATER USE

☐ Agricultural ☐ Domestic or Municipal ☐ Other: _____

4. ACTION REQUESTED:

- ☐ Close this file. (Files may be reopened at any time - fee required.)
☐ Record my water use. (fee required.)
☐ Do not record my water use but keep my name on mailing list. (No fee required)

☐ Transfer this file to: _____

(NEW OWNER'S FIRST NAME)

(M. NAME)

Company Name: _____

Address: _____

(MAILING ADDRESS)

(CITY)

(STATE)

(ZIP CODE)

Telephone: () _____

Effective Date: _____

5. SUPPLEMENTAL INFORMATION. Please list any changes in your project since last year (new pump, new land irrigation, new method of irrigation, etc.) or any other comments.

Vegetable Production

6. CERTIFICATION AND SIGNATURE: I certify under penalty of perjury that the foregoing statements are true and correct, to the best of my knowledge.

Signature: *James E. Bort*

Today's Date: *5-5-97*

Printed Name: *JAMES E. BORT*

Company Name: *Los Angeles City Dept of Airports - Palmdale*

THIS SPACE FOR OFFICE USE ONLY

R2357 AMT: 5.00

GENERAL INFORMATION

The dependence on groundwater in the Counties of Riverside, San Bernardino, Los Angeles and Ventura has resulted in diminishing water supplies. As water becomes more scarce, determination of your water rights by the courts may become necessary. Your Annual Recordation Notice is required to establish a record of water use which can assist the court in determining your rights.

The California Water Code requires you to record your annual surface and groundwater use if your total groundwater extractions from all wells exceed 25 acre-feet. Extractions of less than 10 acre-feet from a single well need not be reported. Although there is no penalty for failure to file the annual notice, failure to file is considered nonuse of water. Therefore, persons who do not file notices may have difficulty in supporting a claim of water use during a lawsuit to establish ownership of groundwater rights.

Exceptions: (1) If you are currently reporting your pumpage to a watermaster, your water use is already on record, and you are exempt from the requirement of filing a notice, or (2) If annual water use is less than the required amounts, filing is optional because these minimal amounts would probably not be affected by a water right dispute. All optional notices which are accompanied by appropriate fees will be recorded.

Should you require additional information about the Water Code requirements or assistance in completing this form, please write us or telephone (916) 657-2170.

TABLE I: AGRICULTURAL WATER USE WORKSHEET (Optional)

To estimate your use of water, indicate below the crop type and number of acres. Then find the average irrigation requirement for each crop using Table II. Multiply acres (column 1) times applied water depth (column 2) to determine the amount pumped (column 3). Then total all amounts in column 3 to determine total irrigation use.

CROP	COLUMN 1	COLUMN 2	COLUMN 3
	ACRES	AVERAGE APPLIED WATER DEPTH (acre-feet per acre)	AMOUNT PUMPED (acre-feet) (column 1 X column 2)
CONVERSION FACTORS One acre-foot (a. f.) = 43,560 cubic feet = 325,900 gallons One miner's inch is approximately 9 gallons per minute. An acre-foot covers one acre of land, 1 foot deep.			TOTAL IRRIGATION USE

TABLE II: AVERAGE DEPTH OF WATER APPLIED TO IRRIGATE EACH CROP (acre-feet per acre)*

LOCALITY	ALFALFA	AVOCADOS	BEANS	DATES	LEMONS	LETTUCE	PERMANENT PASTURE	TOMATOES
1. Los Angeles County								
a. Coastal basin	3.5 - 4.0	2.0 - 3.0	2.0 - 3.0	-----	2.5 - 3.5	2.5 - 3.0	4.0 - 5.0	2.5 - 3.5
b. Antelope Valley	4.0 - 6.0	-----	3.0 - 4.0	-----	-----	-----	5.0 - 7.0	-----
2. Eastern Riverside County								
a. Coachella & Blythe Area	6.0 - 8.0	-----	-----	7.0 - 9.0	-----	-----	-----	-----
3. Western Riverside County	4.0 - 6.0	-----	-----	-----	2.5 - 3.5	2.5 - 3.0	5.0 - 6.0	-----
4. San Bernardino County								
a. Chino Area	3.3 - 4.2	2.0 - 3.0	2.5 - 3.3	-----	2.0 - 3.0	-----	4.0 - 5.0	2.0 - 3.0
b. San Bernardino Area	4.0 - 5.0	2.0 - 3.0	2.5 - 3.3	-----	2.0 - 3.0	-----	4.0 - 5.0	2.5 - 3.3
c. Barstow-Apple Valley	6.7 - 7.5	-----	3.0 - 4.0	-----	2.0 - 3.0	-----	8.3 - 9.2	3.3 - 4.0
d. Ontario	-----	-----	-----	-----	2.0 - 3.0	-----	-----	-----
e. Highlands-Redlands	-----	-----	-----	-----	2.0 - 3.0	-----	-----	-----
5. Ventura County	3.5 - 4.5	2.0 - 2.5	1.0 - 2.0	-----	2.0 - 2.5	-----	4.0 - 5.0	1.0 - 2.0

* Based on information provided by Agricultural Extension Service of the University of California

*** PLEASE COMPLETE, SUBMIT THE ORIGINAL AND MAKE A COPY FOR YOUR RECORDS ***

STATE WATER RESOURCES CONTROL BOARD, DIVISION OF WATER RIGHTS
P.O. BOX 2000 SACRAMENTO, CA 95812-2000

1995

☐ GROUNDWATER EXTRACTION OR ☐ SURFACE DIVERSION

PLEASE READ THE GENERAL INFORMATION ON THE REVERSE SIDE BEFORE COMPLETING THIS NOTICE

REQUIRED FEES: A filing fee of \$5.00 is required for each Annual Recordation Notice. Check or money order should indicate your recordation number(s) and be made payable to: STATE WATER RESOURCES CONTROL BOARD. Do not send cash.

DEADLINE: Notices must be postmarked no later than June 29, 1996, in order to be recorded.

OWNER OF RECORD: L A CITY DEPT OF AIRPORTS

JAMES E BORT
39516 NORTH 25TH STREET EAST
PALMDALE, CA 93550-2158

RECORDATION NO: G193257

OWNER'S DESIGNATION OF WELL: 47 ST.
STATE WELL NO: 6N/11W-9R S

TELEPHONE NUMBER:
(805) 266-7602

PARCEL NO:

If the above information is inaccurate, please line it out in red and provide current information. Notify this office if ownership or address changes occur during the coming year.

1. OWNERSHIP. Person listed below is:

- ☐ Owner of land on which well or point of diversion is located, and is extracting/diverting water.
☐ Lessee of land on which well or point of diversion is located, and is extracting/diverting water.
☒ Owner of land, but lessee is extracting/diverting water.
☐ Other: Please explain: _____

2. Do you divert surface water and also extract ground water? ☐ yes ☒ no

3. AMOUNT OF WATER EXTRACTED/DIVERTED DURING CALENDAR YEAR →

800	<input checked="" type="checkbox"/> acre-feet
(Must be an specific number)	<input type="checkbox"/> cubic-feet
	<input type="checkbox"/> gallons

METHOD OF MEASUREMENT

TYPE OF WATER USE

- ☐ Water Meter ☐ Power Meter ☒ Nonmetered or Estimated
☐ Agricultural ☐ Domestic or Municipal ☐ Other: _____

4. ACTION REQUESTED:

- ☐ Close this file. (Files may be reopened at any time - fee required.)
☒ Record my water use. (fee required.)
☐ Do not record my water use but keep my name on mailing list. (No fee required)

☐ Transfer this file to: _____

(NEW OWNER'S FIRST NAME)

(M. NAME)

(LAST NAME)

Company Name: _____

Address: _____

(MAILING ADDRESS)

(CITY)

(STATE)

(ZIP CODE)

Telephone: () _____

Effective Date: _____

5. SUPPLEMENTAL INFORMATION. Please list any changes in your project since last year (new pump, new land irrigation, new method of irrigation, etc.) or any other comments.

onion production

6. CERTIFICATION AND SIGNATURE: I certify under penalty of perjury that the foregoing statements are true and correct, to the best of my knowledge.

Signature: James E. Bort

Today's Date: 5/28/96

Printed Name: JAMES

E.

BORT

Company Name: Los Angeles City Dept. of Airports

THIS SPACE FOR OFFICE USE ONLY

R. 2327 AMT: \$5.00

GENERAL INFORMATION

The dependence on groundwater in the Counties of Riverside, San Bernardino, Los Angeles and Ventura has resulted in diminishing water supplies. As water becomes more scarce, determination of your water rights by the courts may become necessary. Your Annual Recordation Notice is required to establish a record of water use which can assist the court in determining your rights.

The California Water Code requires you to record your annual surface and groundwater use if your total groundwater extractions from all wells exceed 25 acre-feet. Extractions of less than 10 acre-feet from a single well need not be reported. Although there is no penalty for failure to file the annual notice, failure to file is considered nonuse of water. Therefore, persons who do not file notices may have difficulty in supporting a claim of water use during a lawsuit to establish ownership of groundwater rights.

Exceptions: (1) If you are currently reporting your pumpage to a watermaster, your water use is already on record, and you are exempt from the requirement of filing a notice, or (2) If annual water use is less than the required amounts, filing is optional because these minimal amounts would probably not be affected by a water right dispute. All optional notices which are accompanied by appropriate fees will be recorded.

Should you require additional information about the Water Code requirements or assistance in completing this form, please write us or telephone (916) 657-2170.

TABLE I: AGRICULTURAL WATER USE WORKSHEET (Optional)

To estimate your use of water, indicate below the crop type and number of acres. Then find the average irrigation requirement for each crop using Table II. Multiply acres (column 1) times applied water depth (column 2) to determine the amount pumped (column 3). Then total all amounts in column 3 to determine total irrigation use.

CROP	COLUMN 1	COLUMN 2	COLUMN 3
	ACRES	AVERAGE APPLIED WATER DEPTH (acre-feet per acre)	AMOUNT PUMPED (acre-feet) (column 1 X column 2)
CONVERSION FACTORS One acre-foot (a. f.) = 43,560 cubic feet = 325,900 gallons One miner's inch is approximately 9 gallons per minute. An acre-foot covers one acre of land, 1 foot deep.			TOTAL IRRIGATION USE

TABLE II: AVERAGE DEPTH OF WATER APPLIED TO IRRIGATE EACH CROP (acre-feet per acre)*

LOCALITY	ALFALFA	AVOCADOS	BEANS	DATES	LEMONS	LETTUCE	PERMANENT PASTURE	TOMATOES
1. Los Angeles County								
a. Coastal basin	3.5 - 4.0	2.0 - 3.0	2.0 - 3.0	-----	2.5 - 3.5	2.5 - 3.0	4.0 - 5.0	2.5 - 3.5
b. Antelope Valley	4.0 - 6.0	-----	3.0 - 4.0	-----	-----	-----	5.0 - 7.0	-----
2. Eastern Riverside County								
a. Coachella & Blythe Area	6.0 - 8.0	-----	-----	7.0 - 9.0	-----	-----	-----	-----
3. Western Riverside County	4.0 - 6.0	-----	-----	-----	2.5 - 3.5	2.5 - 3.0	5.0 - 6.0	-----
4. San Bernardino County								
a. Chino Area	3.3 - 4.2	2.0 - 3.0	2.5 - 3.3	-----	2.0 - 3.0	-----	4.0 - 5.0	2.0 - 3.0
b. San Bernardino Area	4.0 - 5.0	2.0 - 3.0	2.5 - 3.3	-----	2.0 - 3.0	-----	4.0 - 5.0	2.5 - 3.3
c. Barstow-Apple Valley	6.7 - 7.5	-----	3.0 - 4.0	-----	2.0 - 3.0	-----	8.3 - 9.2	3.3 - 4.0
d. Ontario	-----	-----	-----	-----	2.0 - 3.0	-----	-----	-----
e. Highlands-Redlands	-----	-----	-----	-----	2.0 - 3.0	-----	-----	-----
5. Ventura County	3.5 - 4.5	2.0 - 2.5	1.0 - 2.0	-----	2.0 - 2.5	-----	4.0 - 5.0	1.0 - 2.0

* Based on information provided by Agricultural Extension Service of the University of California.

STATE WATER RESOURCES CONTROL BOARD

DIVISION OF WATER RIGHTS

P.O. BOX 2000 SACRAMENTO, CA 95812-2000

1994 ANNUAL RECORDATION NOTICE

RECORDATION NO: G193257

OWNER OF RECORD: L A CITY DEPT OF AIRPORTS

JAMES E BORT

39516 NORTH 25TH STREET EAST

PALMDALE, CA 93550-2158

STATE WATER RESOURCES CONTROL BOARD
DIV. OF WATER RIGHTS
SACRAMENTO
1995 JUN 16 AM 11:48

OWNER'S DESIGNATION OF WELL: 47 ST. & Ave O
STATE WELL NO: 6N/11W-9R S

TELEPHONE NUMBER:

(805) 266-7602

PARCEL NO:

(If any of the above information is inaccurate or missing, please correct. Notify this office if ownership or address changes occur during the coming year.)

☐ GROUNDWATER EXTRACTION OR ☐ SURFACE DIVERSION

PLEASE READ THE GENERAL INFORMATION ON THE REVERSE SIDE BEFORE COMPLETING THIS NOTICE

REQUIRED FEES: A filing fee of \$5.00 is required for each Annual Recordation Notice. Check or money order should indicate your recordation number(s) and be made payable to: STATE WATER RESOURCES CONTROL BOARD. Do not send cash.

DEADLINE: Notices must be postmarked no later than June 30, 1995, in order to be recorded.

1. OWNERSHIP. Person listed above is:

- ☐ Owner of land on which well or point of diversion is located, and is extracting/diverting water.
☐ Lessee of land on which well or point of diversion is located, and is extracting/diverting water.
☒ Owner of land, but lessee is extracting/diverting water.
☐ Other: Please explain: _____

2. Do you divert surface water and also extract ground water? yes ☐ no ☒

3. AMOUNT OF WATER EXTRACTED/DIVERTED DURING CALENDAR YEAR

METHOD OF MEASUREMENT

- ☐ Water Meter
☐ Power Meter
☒ Nonmetered or Estimated

TYPE OF WATER USE

- ☒ Agricultural
☐ Domestic or Municipal
☐ Other: _____

600
(Must be a specific number)
☒ acre-feet
☐ cubic-feet
☐ gallons

4. ACTION REQUESTED:

- ☐ Close this file. (Files may be reopened at any time - fee required.)
☐ Do not record my water use but keep my name on mailing list. (No fee required.)
☒ Record my water use. (fee required.)
☐ Transfer this file to: _____

Company Name: _____ (NEW OWNER'S FIRST NAME) (M. NAME) (LAST NAME)

Address: _____ (STREET ADDRESS) (CITY) (STATE) (ZIP CODE)

Telephone: _____ Effective Date: _____

THIS SPACE FOR OFFICE USE ONLY

R. 2296 AMT: 5-02

EXHIBIT E CITY OF LOS ANGELES RESPONSE TO DISCOVERY ORDER

CONTINUE ON BACK PAGE

5. **SUPPLEMENTAL INFORMATION.** Please list any changes in your project since last year (new pump, new land irrigation, new method of irrigation, etc.) or any other comments. _____

6. **CERTIFICATION AND SIGNATURE:** I certify under penalty of perjury that the foregoing statements are true and correct, to the best of my knowledge.

Signature: James E. Bort Today's Date: 4-19-95

Printed Name: JAMES EDWARD BORT
(FIRST NAME) (MIDDLE NAME) (LAST NAME)

Company Name: Palmdale Regional Airport

GENERAL INFORMATION

The dependence on groundwater in the Counties of Riverside, San Bernardino, Los Angeles and Ventura has resulted in diminishing water supplies. As water becomes more scarce, determination of your water rights by the courts may become necessary. Your Annual Recordation Notice is required to establish a record of water use which can assist the court in determining your rights.

The California Water Code requires you to record your annual surface and groundwater use if your total groundwater extractions from all wells exceed 25 acre-feet. Extractions of less than 10 acre-feet from a single well need not be reported. Although there is no penalty for failure to file the annual notice, failure to file is considered nonuse of water. Therefore, persons who do not file notices may have difficulty in supporting a claim of water use during a lawsuit to establish ownership of groundwater rights.

Exceptions: (1) If you are currently reporting your pumpage to a watermaster, your water use is already on record, and you are exempt from the requirement of filing a notice, or (2) If annual water use is less than the required amounts, filing is optional because these minimal amounts would probably not be affected by a water right dispute. All optional notices which are accompanied by appropriate fees will be recorded.

The following conversion factors are provided for your information:

One acre-foot (a.f.) = 43,560 cubic feet = 325,851 gallons
One miner's inch is approximately 9 gallons per minute.
An acre-foot covers one acre of land, 1 foot deep.

Should you require additional information about the Water Code requirements or assistance in completing this form, please write us or telephone (916) 657-2170

RETURN ORIGINAL OF THIS NOTICE TO:
STATE WATER RESOURCES CONTROL BOARD
Division of Water Rights
901 P Street, Sacramento, CA
P. O. Box 2000, Sacramento, CA 95812-2000
Telephone: (916) 657-2170

THIS SPACE FOR OFFICE USE

R. 2264 AMT: 5.00 P AOC TN CN OD SW D

1993

ANNUAL RECORDATION NOTICE

1993

☒ GROUNDWATER EXTRACTION OR ☐ SURFACE DIVERSION

PLEASE READ THE GENERAL INFORMATION ON THE REVERSE SIDE BEFORE COMPLETING THIS NOTICE

REQUIRED FEES: A filing fee of \$ 5 . 00 is required for each Annual Recordation Notice. Check or money order should indicate your recordation number(s) and be made payable to: STATE WATER RESOURCES CONTROL BOARD. Do not send cash
DEADLINE: Notices must be postmarked no later than June 30, 1994, in order to be recorded.

OWNER OF RECORD:

RECORDATION NO: 193257

L A CITY DEPT OF AIRPORTS
C/O JAMES E BORT
39516 NORTH 25TH STREET EAST
PLAMDALE, CA 93550-2158

CUSTOMER NO: 0424

TELEPHONE NO: (805) 266-7602

OWNER'S DESIGNATION OF WELL: 47 ST., E., & AVE O

STATE WELL NO: T06N/R11W-09R

If any of the above information is inaccurate or missing, please correct. Notify this office if ownership or address changes occur during the coming year.

1. OWNERSHIP. Person listed above is:

- ☐ Owner of land on which well or point of diversion is located, and is extracting/diverting water.
☐ Lessee of land on which well or point of diversion is located, and is extracting/diverting water.
☒ Owner of land, but lessee is extracting/diverting water.
☐ Other. Please explain: _____

2. Do you divert surface water and also extract ground water? yes ☐ no ☒

3. AMOUNT OF WATER EXTRACTED/DIVERTED DURING CALENDAR YEAR

METHOD OF MEASUREMENT

- ☐ Water Meter
☐ Power Meter
☒ Nonmetered or Estimated (Tables I & II on reverse side may be used to estimate agricultural pumpage.)

TYPE OF WATER USE

- ☒ Agricultural
☐ Domestic or Municipal
☐ Other: _____

560 ☒ acre-feet
(Must be a specific number) ☐ cubic feet
☐ gallons

4. ACTION REQUESTED:

- ☐ Close this file. (Files may be reopened at any time - fee required.)
☒ Record my water use. (fee required.)
☐ Transfer this file to: _____

(New Owner Name)

Address: _____

Telephone: _____

Effective Date: _____

5. SUPPLEMENTAL INFORMATION. Please list any changes in your project since last year (new pump, new land irrigation, new method of irrigation, etc.) or any other comments. _____

STATE WATER RESOURCES
CONTROL BOARD
DIV. OF WATER RIGHTS
SACRAMENTO
1994 JUN 27 PM 3:21

6. CERTIFICATION AND SIGNATURE: I certify under penalty of perjury that the foregoing statements are true and correct, to the best of my knowledge.

Signature: _____

Today's Date: 6/10/94

Printed Name: _____

James E. Bort

Company Name: _____

Los Angeles City Dept. of
Airports/Palmdale Reg. Airport

RETURN ORIGINAL OF THIS NOTICE TO:

STATE WATER RESOURCES CONTROL BOARD
Division of Water Rights
901 P Street, Sacramento, CA
P. O. Box 2000, Sacramento, CA 95812-2000
Telephone: (916) 657-2170

THIS SPACE FOR OFFICE USE

R. 2217 AMT: \$5.00 P AOC TN CN OD SW D

1991

ANNUAL RECORDATION NOTICE

1991

☒ GROUNDWATER EXTRACTION OR ☐ SURFACE DIVERSION

PLEASE READ THE GENERAL INFORMATION ON THE REVERSE SIDE BEFORE COMPLETING THIS NOTICE

REQUIRED FEES: A filing fee of **\$5.00** is required for each Annual Recordation Notice. Check or money order should indicate your recordation number(s) and be made payable to: STATE WATER RESOURCES CONTROL BOARD. Do not send cash

DEADLINE: Notices must be postmarked no later than June 30, **1992**, in order to be recorded.

OWNER OF RECORD:

RECORDATION NO: 193257

L A CITY DEPT OF AIRPORTS
C/O JAMES E BORT
39516 NORTH 25TH STREET EAST
PALMDALE, CA 93534-2158

CUSTOMER NO: 0424

TELEPHONE NUMBER:
(805) ~~947-3181~~
266-7602 ✓

OWNER'S DESIGNATION OF WELL: 47 ST., E., & AVE C

STATE WELL NO: T 06N/R11W-G9R SBB&M

If any of the above information is inaccurate or missing, please correct. Notify this office if ownership or address changes occur during the coming year.

1. OWNERSHIP. Person listed above is:

- ☐ Owner of land on which well or point of diversion is located, and is extracting/diverting water.
☐ Lessee of land on which well or point of diversion is located, and is extracting/diverting water.
☒ Owner of land, but lessee is extracting/diverting water.
☐ Other: Please explain: _____

2. Do you divert surface water and also extract ground water? yes ☐ no ☒

3. AMOUNT OF WATER EXTRACTED/DIVERTED DURING CALENDAR YEAR →

620.0 acre-feet
(Must be a specific number)

METHOD OF MEASUREMENT

- ☐ Water Meter
☐ Power Meter
☒ Nonmetered or Estimated (Tables I & II on reverse side may be used to estimate agricultural pumpage.)

TYPE OF WATER USE

- ☒ Agricultural
☐ Domestic or Municipal
☐ Other: _____

4. ACTION REQUESTED:

- ☐ Close this file. (Files may be reopened at any time - no fee required.)
☐ Do not record my water use but keep my name on mailing list. (No fee required)
☒ Record my water use. (Water use may be recorded even if it is less than minimum filing amounts - fee required.)
☐ Transfer this file to: _____

(New Owner Name)

Address: _____

Telephone: _____ Effective Date: _____

5. SUPPLEMENTAL INFORMATION. Please list any changes in your project since last year (new pump, new land irrigation, new method of irrigation, etc.) or any other comments. _____

6. CERTIFICATION AND SIGNATURE: I certify under penalty of perjury that the foregoing statements are true and correct, to the best of my knowledge.

Signature: James E. Bort Today's Date: 5/28/92Printed Name: James E. Bort Company Name: Palmdale Regional Airport

GENERAL INFORMATION

The dependence on groundwater in the Counties of Riverside, San Bernardino, Los Angeles and Ventura has resulted in diminishing water supplies. As water becomes more scarce, determination of your water rights by the courts may become necessary. Your Annual Recordation Notice is required to establish a record of water use which can assist the court in determining your rights.

The California Water Code requires you to record your annual surface and groundwater use if your total groundwater extractions from all wells exceed 25 acre-feet. Extractions of less than 10 acre-feet from a single well need not be reported. Although there is no penalty for failure to file the annual notice, failure to file is considered nonuse of water. Therefore, persons who do not file notices may have difficulty in supporting a claim of water use during a lawsuit to establish ownership of groundwater rights.

Exceptions: (1) If you are currently reporting your pumpage to a watermaster, your water use is already on record, and you are exempt from the requirement of filing a notice. (2) If annual water use is less than the required amounts, filing is optional because these minimal amounts would probably not be affected by a water right dispute. All optional notices which are accompanied by appropriate fees will be recorded.

Should you require additional information about the Water Code requirements or assistance in completing this form, please write us or telephone (916) 322-4503.

TABLE I: AGRICULTURAL WATER USE WORKSHEET (Optional)

To estimate your use of water, indicate below the crop type and number of acres. Then find the average irrigation requirement for each crop using Table II. Multiply acres (column 1) times applied water depth (column 2) to determine the amount pumped (column 3). Then total all amounts in column 3 to determine total irrigation use.

CROP	COLUMN 1	COLUMN 2	COLUMN 3
	ACRES	AVERAGE APPLIED WATER DEPTH (acre-feet per acre)	AMOUNT PUMPED (acre-feet) (column 1 X column 2)
One acre-foot (a. f.) = 43,560 cubic feet = 325,900 gallons One miner's inch is approximately 9 gallons per minute. An acre-foot covers one acre of land, 1 foot deep.			TOTAL IRRIGATION USE

TABLE II: AVERAGE DEPTH OF WATER APPLIED TO IRRIGATE CROPS (acre-feet per acre)*

LOCALITY	ALFALFA	AVOCADOS	BEANS	DATES	LEMONS	LETTUCE	PERMANENT PASTURE	TOMATOES
1. Los Angeles County								
a. Coastal basin	3.5 - 4.5	2.0 - 3.0	2.0 - 3.0	-----	2.5 - 3.5	2.5 - 3.0	4.0 - 5.0	2.5 - 3.5
b. Antelope Valley	4.0 - 6.0	-----	3.0 - 4.0	-----	-----	-----	5.0 - 7.0	-----
2. Eastern Riverside County								
a. Coachella & Blythe Area	6.0 - 8.0	-----	-----	7.0 - 9.0	-----	-----	-----	-----
3. Western Riverside County	4.0 - 6.0	-----	-----	-----	2.5 - 3.5	2.5 - 3.0	5.0 - 6.0	-----
4. San Bernardino County								
a. Chino Area	3.3 - 4.2	2.0 - 3.0	2.5 - 3.3	-----	2.0 - 3.0	-----	4.0 - 5.0	2.0 - 3.0
b. San Bernardino Area	4.0 - 5.0	2.0 - 3.0	2.5 - 3.3	-----	2.0 - 3.0	-----	4.0 - 5.0	2.5 - 3.3
c. Barstow-Apple Valley	6.7 - 7.5	-----	3.0 - 4.0	-----	2.0 - 3.0	-----	8.3 - 9.2	3.3 - 4.0
d. Ontario	-----	-----	-----	-----	2.0 - 3.0	-----	-----	-----
e. Highlands-Redlands	-----	-----	-----	-----	2.0 - 3.0	-----	-----	-----
5. Ventura County	3.5 - 4.5	2.0 - 2.5	1.0 - 2.0	-----	2.0 - 2.5	-----	4.0 - 5.0	1.0 - 2.0

* Based on information provided by Agricultural Extension Service of the University of California.

FOR0083

Customer No. 0424
Recordation Number
193257
State Well Number
06N/11W-09R SB
Please do not mark in the above space

FIRST NOTICE
GROUND WATER EXTRACTIONS

(Pursuant to Part 5, Division 2 of the Water Code) TN-805-947-3181

- Item Los Angeles City Dept. of Airports
1. Name of person filing this notice Palmdale Regional Airport c/o James E. Bort
- Address 39516 No. 25 St., E., Palmdale, CA 93550-2158
Street address or P. O. Box number City State
2. Name of person extracting ground water, if different than Item 1 Gene Wheeler
- Address 1758 W. Lancaster Blvd., Lancaster, CA 93534
Street address or P. O. Box number City State
3. Names and addresses of other persons claiming an interest in or a right to extract water from this well:

WELL LOCATION

4. Owner's designation of well 47 St., E., & Ave. 0 5. County Los Angeles
Name and/or Number
6. Describe location of well (a) to the nearest 40-acre quarter section or (b) by reference to streets or local landmarks. A complete street address is acceptable.
- (a) SE ¼, of SE ¼, Section 9, Township 6N, Range 11 W, WB B.&M.
- (b) _____

Location of well should be indicated by sketch in the space provided in Item 22.

WATER USE

7. Describe the Place of Use: (If sketch is required please use space under Item 22.)
8. Quantity and Use of water extracted and method used in determining quantity for the following calendar years. (Extractions prior to preceding 10 years not required.)

Calendar year	EXTRACTIONS		USE		
	Annual extractions in acre-feet or specify unit	Method of measurement or of estimator (Specify)	When use is for irrigation		Nature and extent of use, i.e., population, products manufactured, number and kind of stock watered
			Crops served	Acreage supplied	
19	540 AF	estimate	onions	120	daily irrigation
19					
19					
19					
19					
19					
19					
19					
19					

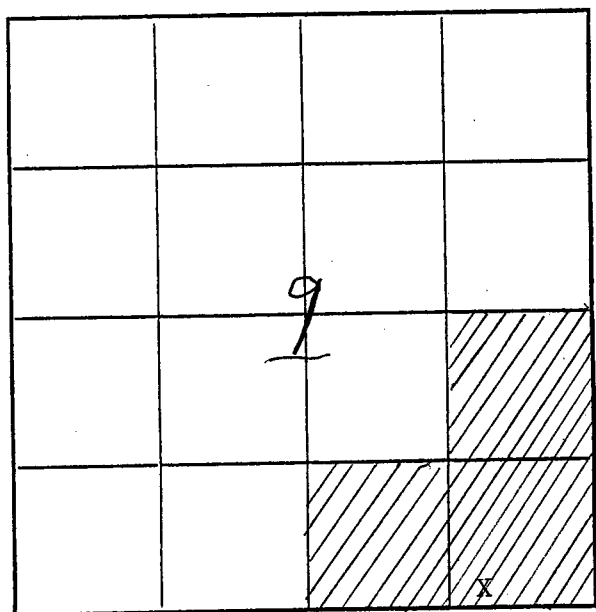
#2185
500

Item

9. Is place of use also served by another well? no Another water source? no
Yes or No Yes or No
10. If yes to either, describe _____
11. Type, make and horsepower of pump _____ Date installed _____
12. Pump tests DRC Pumps 1/90 800
Made by Date Discharge rate gpm Plant efficiency
13. Power supply _____
Source Meter No. Date installed
14. Depth of well 485 feet. 15. Casing diameter 18 inches
16. Is well gravel-packed? Yes X or No _____ 17. Date drilled 1936
18. What are the upper and lower limits of casing perforations? Upper unknown Lower unknown
(Show feet from ground surface)
19. Is log of well available? yes Where? DRC Pumps, Lancaster
Yes or No
20. Has a chemical analysis of well water been made? yes If yes, where can it be obtained? Penny Hill (213) 699-7411
21. Are water level measurements available? yes Where? DRC Pumps
Yes or No
22. Indicate location of well in the section grid below, or sketch the location in the space provided to the right of the grid.
 The Place of Use should also be indicated.

Section 9 Township 6N Range 11W

Sketch Space



A wilful misstatement in this notice is a misdemeanor . . . Section 5008 of Water Code

**NOTE: A \$5.00
FILING FEE MUST
ACCOMPANY
EACH NOTICE**

I certify under penalty of perjury that the foregoing required statements and the following optional additional statements, if any, are true and correct to the best of my knowledge and belief.

Signature James E. Bort
James E. Bort

Date signed 6/12/91

At (City or P.O.) Palmdale
California

Firm or Corporate name Los Angeles City Dept. of Airports - Palmdale Regional Airport

Title of person Signing this notice Agricultural Land Developer

PLEASE COMPLETE. SUBMIT THE ORIGINAL AND MAKE A COPY FOR YOUR RECORDS
State of California, State Water Resources Control Board, Division of Water Rights
P.O. BOX 2000, SACRAMENTO, CA 95812-2000
Info: (916) 341-5300, FAX: (916) 341-5400, Web: http://www.waternights.ca.gov
ANNUAL NOTICE OF EXTRACTION AND DIVERSION OF WATER
(GROUNDWATER RECORDATION PROGRAM)

G193258

2009

If the owner information below is wrong or missing, please correct.
PRIMARY OWNER OF RECORD PALMDALE REGIONAL AIRPORT

PRIMARY CONTACT OR AGENT FOR MAIL & REPORTING:
~~PALMDALE REGIONAL AIRPORT~~
~~PROPERTY MANAGER~~
~~69518 NORTH 25TH ST EAST~~
~~PALMDALE, CA 93550-2158~~

Owner's Designation of Well
53RD ST E & AVE M-8

Los Angeles World Airports
Environmental Manager
7301 World Way West 3rd floor
Los Angeles, CA 90045

State Well Number
06N/11W-03F S

RECORDATION NO: G193258
CONTACT PHONE NO: ~~(818) 238-7882~~
424 646 6500

Parcel Number
3024-013-900

DEADLINE: Notices must be received no later than June 30, 2010 in order to be recorded.
REQUIRED FEES: A filing fee of \$50.00 is required for each Annual Notice of Groundwater Extraction and Diversion. Check or money order should indicate your recordation number(s) and be made payable to: State Water Resources Control Board. Do not send cash.

PLEASE READ THE GENERAL INFORMATION ON THE REVERSE SIDE BEFORE COMPLETING THIS NOTICE

If the above information is inaccurate, please line it out in red and provide current information. Notify this office if ownership or address changes occur during the coming year.

1. **TYPE OF DIVERSION** ☒ Groundwater extraction or ☐ Surface diversion
2. **OWNERSHIP. Person listed below is:**
 - ☐ Owner of land on which well or point of diversion is located, and is extracting/diverting water.
 - ☐ Lessee of land on which well or point of diversion is located, and is extracting/diverting water.
 - ☒ Owner of land, but lessee is extracting/diverting water.
 - ☐ Other: Please explain: _____
3. **AMOUNT OF GROUNDWATER EXTRACTED DURING CALENDAR YEAR** →
4. **AMOUNT OF SURFACE WATER DIVERTED DURING CALENDAR YEAR** →
5. **METHOD OF MEASUREMENT** ☐ Water Meter ☐ Power Meter ☒ Non-metered or Estimated
6. **TYPE OF WATER USE** ☒ Agricultural ☐ Domestic or Municipal ☐ Other: _____
7. **ACTION REQUESTED (Check one):**
 - ☐ Reopen file. (Fee required)
 - ☐ Close this file. (No fee required)
 - ☒ Record my water use. (Fee required)
 - ☐ Do not record my water use but keep my name on mailing list. (No fee required)

640
(Must be a specific number)
☒ acre-feet
☐ cubic-feet
☐ gallons

Annual quantity _____
Season of diversion
Begin _____
End _____
Maximum rate of diversion _____
☐ acre-feet
☐ cubic-feet
☐ gallons

Transfer this file to: Environmental Services Division
(NEW OWNER'S FIRST NAME) (M. NAME) (LAST NAME)
Company Name: Los Angeles World Airports
Address: 7301 World Way West 3rd floor Palmdale
(MAILING ADDRESS) (CITY) (STATE) (ZIP CODE)
Telephone: 424 646 6500 Effective Date: January 1, 2010

8. **SUPPLEMENTAL INFORMATION.** Please list any changes in your project since last year (new pump, new land irrigation, new method of irrigation, etc.) or any other comments.

9. **CERTIFICATION AND SIGNATURE:** I certify that the foregoing statements are true and correct to the best of my knowledge.

Signature: _____ Date _____

Printed Name: Robert Freeman
(FIRST NAME) (M. NAME) (LAST NAME)

Company Name: Los Angeles World Airports

THIS SPACE FOR OFFICE USE ONLY

R. _____ AMT: _____

(Continues on reverse)

GENERAL INFORMATION

The dependence on groundwater in the Counties of Riverside, San Bernardino, Los Angeles, and Ventura has resulted in diminishing water supplies. As water becomes more scarce, determination of your water rights by the courts may become necessary. Your Annual Notice of Groundwater Extraction and Diversion is required to establish a record of water use which can assist the court in determining your rights.

The California Water Code requires you to record your annual surface and groundwater use if your total groundwater extractions from all wells exceed 25 acre-feet. Extractions of less than 10 acre-feet from a single well need not be reported. Although there is no penalty for failure to file the annual notice, failure to file is considered nonuse of water. Therefore, persons who do not file notices may have difficulty in supporting a claim of water use during a lawsuit to establish ownership of groundwater rights.

Exceptions: (1) If you are currently reporting your pumpage to a watermaster, your water use is already on record, and you are exempt from the requirement of filing a notice, or (2) if annual water use is less than the required amounts, filing is optional because these minimal amounts would probably not be affected by a water right dispute. All optional notices that are accompanied by appropriate fees will be recorded.

Should you require additional information about the Water Code requirements or assistance in completing this form, please write to the address on the top of this form, or telephone (916) 341-5300.

TABLE 1: AGRICULTURAL WATER USE WORKSHEET (Optional)

To estimate your use of water, indicate below the crop type and number of acres. Then find the average irrigation requirement for each crop using Table II. Multiply acres (column 1) to applied water depth (column 2) to determine the amount pumped (column 3). Then total all amounts in column 3 to determine total irrigation use.

CROP	COLUMN 1	COLUMN 2	COLUMN 3
	ACRES	AVERAGE APPLIED WATER DEPTH (acre-feet per acre)	AMOUNT PUMPED (acre-feet) (column 1 X column 2)
CONVERSION FACTORS One acre-foot (af) = 43,560 cubic feet = 325,900 gallons One miner's inch is approximately 9 gallons per minute. An acre-foot covers one acre of land, one foot deep			TOTAL IRRIGATION USE

TABLE II: AVERAGE DEPTH OF WATER APPLIED TO IRRIGATE EACH CROP (acre-feet per acre)¹

LOCALITY ²	ALFALFA	AVOCADOS	BEANS	DATES	LEMONS	LETTUCE	PERMANENT PASTURE	TOMATOES
1. Los Angeles County								
a. Coastal Basin		2.0 - 2.5			2.0 - 2.5	2.0 - 2.5		
b. Antelope Valley	7.6						7.4	
2. Eastern Riverside County								
a. Coachella & Blythe Area	9.0 - 10.0			7.9 - 9.0	5.5 - 6.0	3.6 - 4.2	9.0 - 10.0	4.3 - 6.4
3. Western Riverside County	4.0 - 4.5	2.5 - 3.0			2.5 - 3.0	2.0 - 2.5	4.5 - 5.0	
4. San Bernardino County								
a. Chino Area	4.0 - 4.5	2.5 - 3.0			2.5 - 3.0	2.0 - 2.5	4.5 - 5.0	2.3 - 2.5
b. San Bernardino Area	4.0 - 4.5	2.5 - 3.0			2.5 - 3.0	2.0 - 2.5	4.0 - 5.0	2.3 - 2.5
c. Barstow-Apple Valley	6.0 - 6.5						6.0 - 6.5	
d. Ontario	4.0 - 4.5	2.5 - 3.0			2.5 - 3.0		4.0 - 5.0	2.3 - 2.5
e. Highlands-Redlands	4.0 - 4.5	2.5 - 3.0			2.5 - 3.0		4.0 - 5.0	2.3 - 2.5
5. Ventura County	4.0 - 4.5	2.3 - 2.5	1.3 - 1.5		2.3 - 2.5	2.0 - 2.5	4.0 - 4.5	2.0 - 2.5

¹ Based on information provided by Agricultural Extension Service of the University of California.

Updated: Department of Water Resources, Southern District // Backup data for the California Water Plan, Bulletin 160-98. Date August 21, 2000

² Unit use values for crops grown in each region.

GW-ANN-EXTRT (1-06)

G193258

G193258



G193258

A

PLEASE COMPLETE. SUBMIT THE ORIGINAL AND MAKE A COPY FOR YOUR RECORDS

State of California, State Water Resources Control Board, Division of Water Rights
P.O. BOX 2000, SACRAMENTO, CA 95812-2000

Info: (916) 341-5300, FAX: (916) 341-5400, Web: <http://www.waterrights.ca.gov>

ANNUAL NOTICE OF GROUNDWATER EXTRACTION AND DIVERSION
(GROUNDWATER RECORDATION PROGRAM)

G193258

CN

2007

If the owner information below is wrong or missing, please correct.

OWNER(S) OF RECORD PALMDALE REGIONAL AIRPORT

PRIMARY CONTACT OR AGENT FOR MAIL & REPORTING:

PALMDALE REGIONAL AIRPORT
PROPERTY MANAGER
39516 NORTH 25TH ST EAST
PALMDALE, CA 93550-2158

RECORDATION NO: G193258
CONTACT PHONE NO: (661) 266-7602

Owner's Designation of Well
53RD ST E & AVE M-8

State Well Number
06N/11W-03F S

Parcel Number
3024-013-900

DEADLINE: Notices must be received no later than **June 30, 2007** in order to be recorded.

REQUIRED FEES: A filing fee of \$115.00 is required for each Annual Notice of Groundwater Extraction and Diversion. Check or money order should indicate your recordation number(s) and be made payable to: State Water Resources Control Board. Do not send cash.

PLEASE READ THE GENERAL INFORMATION ON THE REVERSE SIDE BEFORE COMPLETING THIS NOTICE

If the above information is inaccurate, please line it out in red and provide current information. Notify this office if ownership or address changes occur during the coming year.

1. **TYPE OF DIVERSION** ☒ Groundwater extraction or ☐ Surface diversion
2. **OWNERSHIP. Person listed below is:**
 - ☐ Owner of land on which well or point of diversion is located, and is extracting/diverting water.
 - ☐ Lessee of land on which well or point of diversion is located, and is extracting/diverting water.
 - ☒ Owner of land, but lessee is extracting/diverting water.
 - ☐ Other: Please explain: _____
3. **AMOUNT OF GROUNDWATER EXTRACTED DURING CALENDAR YEAR** _____
4. **AMOUNT OF SURFACE WATER DIVERTED DURING CALENDAR YEAR** _____
5. **METHOD OF MEASUREMENT** ☐ Water Meter ☐ Power Meter ☒ Non-metered or Estimated
6. **TYPE OF WATER USE** ☒ Agricultural ☐ Domestic or Municipal ☐ Other: _____
7. **ACTION REQUESTED (Check one):**
 - ☐ Reopen file. (Fee required)
 - ☐ Close this file. (No fee required)
 - ☒ Record my water use. (Fee required)
 - ☐ Do not record my water use but keep my name on mailing list. (No fee required)

480	<input checked="" type="checkbox"/> acre-feet
(Must be a specific number)	<input type="checkbox"/> cubic-feet
	<input type="checkbox"/> gallons

Annual quantity	N/A	<input type="checkbox"/> acre-feet
Season of diversion		<input type="checkbox"/> cubic-feet
Begin		<input type="checkbox"/> gallons
End		
Maximum rate of diversion		

Transfer this file to: _____
(NEW OWNER'S FIRST NAME) (M. NAME) (LAST NAME)
Company Name: _____
Address: _____
(MAILING ADDRESS) (CITY) (STATE) (ZIP CODE)
Telephone: () _____ Effective Date: _____

8. **SUPPLEMENTAL INFORMATION.** Please list any changes in your project since last year (new pump, new land irrigation, new method of irrigation, etc.) or any other comments.

VEGETABLE PRODUCTION

9. **CERTIFICATION AND SIGNATURE:** I certify that the forgoing statements are true and correct to the best of my knowledge.

Signature: _____ Date: 5/29/08
Printed Name: Ron Donash
(FIRST NAME) (M. NAME) (LAST NAME)

Company Name: _____ THIS SPACE FOR OFFICE USE ONLY R. 2727 AMT: \$115
EXHIBIT E- TO CITY OF LOS ANGELES' RESPONSE TO DISCOVERY ORDER

GENERAL INFORMATION

The dependence on groundwater in the Counties of Riverside, San Bernardino, Los Angeles, and Ventura has resulted in diminishing water supplies. As water becomes more scarce, determination of your water rights by the courts may become necessary. Your Annual Notice of Groundwater Extraction and Diversion is required to establish a record of water use which can assist the court in determining your rights.

The California Water Code requires you to record your annual surface and groundwater use if your total groundwater extractions from all wells exceed 25 acre-feet. Extractions of less than 10 acre-feet from a single well need not be reported. Although there is no penalty for failure to file the annual notice, failure to file is considered nonuse of water. Therefore, persons who do not file notices may have difficulty in supporting a claim of water use during a lawsuit to establish ownership of groundwater rights.

Exceptions: (1) If you are currently reporting your pumpage to a watermaster, your water use is already on record, and you are exempt from the requirement of filing a notice, or (2) if annual water use is less than the required amounts, filing is optional because these minimal amounts would probably not be affected by a water right dispute. All optional notices that are accompanied by appropriate fees will be recorded.

Should you require additional information about the Water Code requirements or assistance in completing this form, please write to the address on the top of this form, or telephone (916) 341-5300.

TABLE 1: AGRICULTURAL WATER USE WORKSHEET (Optional)

To estimate your use of water, indicate below the crop type and number of acres. Then find the average irrigation requirement for each crop using Table II. Multiply acres (column 1) to applied water depth (column 2) to determine the amount pumped (column 3). Then total all amounts in column 3 to determine total irrigation use.

CROP	COLUMN 1	COLUMN 2	COLUMN 3
	ACRES	AVERAGE APPLIED WATER DEPTH (acre-feet per acre)	AMOUNT PUMPED (acre-feet) (column 1 X column 2)
ONIONS	120	4.0	480
CONVERSION FACTORS One acre-foot (af) = 43,560 cubic feet = 325,900 gallons One miner's inch is approximately 9 gallons per minute. An acre-foot covers one acre of land, one foot deep			TOTAL IRRIGATION USE 480

TABLE II: AVERAGE DEPTH OF WATER APPLIED TO IRRIGATE EACH CROP (acre-feet per acre)¹

LOCALITY ²	ALFALFA	AVOCADOS	BEANS	DATES	LEMONS	LETTUCE	PERMANENT PASTURE	TOMATOES
1. Los Angeles County								
a. Coastal Basin		2.0 - 2.5			2.0 - 2.5	2.0 - 2.5		
b. Antelope Valley	5.5 - 6.0						5.5 - 6.0	
2. Eastern Riverside County								
a. Coachella & Blythe Area	9.0 - 10.0			7.9 - 9.0	5.5 - 6.0	3.6 - 4.2	9.0 - 10.0	4.3 - 6.4
3. Western Riverside County	4.0 - 4.5	2.5 - 3.0			2.5 - 3.0	2.0 - 2.5	4.5 - 5.0	
4. San Bernardino County								
a. Chino Area	4.0 - 4.5	2.5 - 3.0			2.5 - 3.0	2.0 - 2.5	4.5 - 5.0	2.3 - 2.5
b. San Bernardino Area	4.0 - 4.5	2.5 - 3.0			2.5 - 3.0	2.0 - 2.5	4.0 - 5.0	2.3 - 2.5
c. Barstow-Apple Valley	6.0 - 6.5						6.0 - 6.5	
d. Ontario	4.0 - 4.5	2.5 - 3.0			2.5 - 3.0		4.0 - 5.0	2.3 - 2.5
e. Highlands-Redlands	4.0 - 4.5	2.5 - 3.0			2.5 - 3.0		4.0 - 5.0	2.3 - 2.5
5. Ventura County	4.0 - 4.5	2.3 - 2.5	1.3 - 1.5		2.3 - 2.5	2.0 - 2.5	4.0 - 4.5	2.0 - 2.5

¹ Based on information provided by Agricultural Extension Service of the University of California.

Updated: Department of Water Resources, Southern District // Backup data for the California Water Plan, Bulletin 160-98. Date August 21, 2000

² Unit use values for crops grown in each region.

*PLEASE COMPLETE. SUBMIT THE ORIGINAL AND MAKE A COPY FOR YOUR RECORDS***

State of California, State Water Resources Control Board, Division of Water Rights

P.O. BOX 2000, SACRAMENTO, CA 95812-2000

Info: (916) 341-5300, FAX: (916) 341-5400, Web: <http://www.waterrights.ca.gov>

ANNUAL NOTICE OF GROUNDWATER EXTRACTION AND DIVERSION

G193258

2006

If the owner information below is wrong or missing, please correct.

PRIMARY OWNER OF RECORD PALMDALE REGIONAL AIRPORT

RECORDATION NO: G193258
CONTACT PHONE NO: (661) 266-7602

PRIMARY CONTACT OR AGENT FOR MAIL & REPORTING

PALMDALE REGIONAL AIRPORT

PROPERTY MANAGER

39516 NORTH 25TH ST EAST

PALMDALE, CA 93550-2158

Owner's Designation of Well
53RD ST E & AVE M-8

State Well Number
06N11W-03F S

Parcel Number
3024-013-900

DEADLINE: Notices must be received no later than **June 30, 2007** in order to be recorded.

REQUIRED FEES: A filing fee of \$115.00 is required for each Annual Notice of Groundwater Extraction and Diversion. Check or money order should indicate your recordation number(s) and be made payable to: State Water Resources Control Board. Do not send cash.

PLEASE READ THE GENERAL INFORMATION ON THE REVERSE SIDE BEFORE COMPLETING THIS NOTICE

If the above information is inaccurate, please line it out in red and provide current information. Notify this office if ownership or address changes occur during the coming year.

1. TYPE OF DIVERSION ☒ Groundwater extraction or ☐ Surface diversion

2. OWNERSHIP. Person listed below is:

☐ Owner of land on which well or point of diversion is located, and is extracting/diverting water.

☐ Lessee of land on which well or point of diversion is located, and is extracting/diverting water.

☒ Owner of land, but lessee is extracting/diverting water.

☐ Other: Please explain: _____

3. AMOUNT OF GROUNDWATER EXTRACTED DURING CALENDAR YEAR →

4. AMOUNT OF SURFACE WATER DIVERTED DURING CALENDAR YEAR →

5. METHOD OF MEASUREMENT ☐ Water Meter ☐ Power Meter ☒ Non-metered or Estimated

6. TYPE OF WATER USE ☒ Agricultural ☐ Domestic or Municipal ☐ Other: _____

7. ACTION REQUESTED (Check one):

☐ Reopen file. (Fee required)

☐ Close this file. (No fee required)

☒ Record my water use. (Fee required)

☐ Do not record my water use but keep my name on mailing list. (No fee required)

825	<input checked="" type="checkbox"/> acre-feet
(Must be a specific number)	<input type="checkbox"/> cubic-feet
	<input type="checkbox"/> gallons

Annual quantity	N/A	<input type="checkbox"/> acre-feet
Season of diversion		<input type="checkbox"/> cubic-feet
Begin		<input type="checkbox"/> gallons
End		
Maximum rate of diversion		

Transfer this file to: _____

Company Name: _____ (NEW OWNER'S FIRST NAME) (M. NAME) (LAST NAME)

Address: _____

Address: _____ (MAILING ADDRESS) (CITY) (STATE) (ZIP CODE)

Telephone: () _____ Effective Date: _____

8. SUPPLEMENTAL INFORMATION. Please list any changes in your project since last year (new pump, new land irrigation, new method of irrigation, etc.) or any other comments.

VEGETABLE PRODUCTION

9. CERTIFICATION AND SIGNATURE: I certify that the forgoing statements are true and correct to the best of my knowledge.

Signature: _____ Date: 6/25/2007

Printed Name: _____ (FIRST NAME) (M. NAME) (LAST NAME)

Company Name: CITY OF LOS ANGELES, DEPARTMENT OF AIRPORTS, VAN NUYS AIRPORT

THIS SPACE FOR OFFICE USE ONLY

R. 2679 AMT: 15.00

GENERAL INFORMATION

The dependence on groundwater in the Counties of Riverside, San Bernardino, Los Angeles, and Ventura has resulted in diminishing water supplies. As water becomes more scarce, determination of your water rights by the courts may become necessary. Your Annual Notice of Groundwater Extraction and Diversion is required to establish a record of water use which can assist the court in determining your rights.

The California Water Code requires you to record your annual surface and groundwater use if your total groundwater extractions from all wells exceed 25 acre-feet. Extractions of less than 10 acre-feet from a single well need not be reported. Although there is no penalty for failure to file the annual notice, failure to file is considered nonuse of water. Therefore, persons who do not file notices may have difficulty in supporting a claim of water use during a lawsuit to establish ownership of groundwater rights.

Exceptions: (1) If you are currently reporting your pumpage to a watermaster, your water use is already on record, and you are exempt from the requirement of filing a notice, or (2) if annual water use is less than the required amounts, filing is optional because these minimal amounts would probably not be affected by a water right dispute. All optional notices that are accompanied by appropriate fees will be recorded.

Should you require additional information about the Water Code requirements or assistance in completing this form, please write to the address on the top of this form, or telephone (916) 341-5300.

TABLE 1: AGRICULTURAL WATER USE WORKSHEET (Optional)

To estimate your use of water, indicate below the crop type and number of acres. Then find the average irrigation requirement for each crop using Table II. Multiply acres (column 1) to applied water depth (column 2) to determine the amount pumped (column 3). Then total all amounts in column 3 to determine total irrigation use.

CROP	COLUMN 1 ACRES	COLUMN 2 AVERAGE APPLIED WATER DEPTH (acre-feet per acre)	COLUMN 3 AMOUNT PUMPED (acre-feet) (column 1 X column 2)
VEGETABLES	150	5.5	825

<p>CONVERSION FACTORS One acre-foot (af) = 43,560 cubic feet = 325,900 gallons One miner's inch is approximately 9 gallons per minute. An acre-foot covers one acre of land, one foot deep</p>	<p>TOTAL IRRIGATION USE</p>	<p style="font-size: 1.5em;">825</p>
--	--	--------------------------------------

TABLE II: AVERAGE DEPTH OF WATER APPLIED TO IRRIGATE EACH CROP (acre-feet per acre)¹

LOCALITY ²	ALFALFA	AVOCADOS	BEANS	DATES	LEMONS	LETTUCE	PERMANENT PASTURE	TOMATOES
1. Los Angeles County								
a. Coastal Basin		2.0 - 2.5			2.0 - 2.5	2.0 - 2.5		
b. Antelope Valley	5.5 - 6.0						5.5 - 6.0	
2. Eastern Riverside County								
a. Coachella & Blythe Area	9.0 - 10.0			7.9 - 9.0	5.5 - 6.0	3.6 - 4.2	9.0 - 10.0	4.3 - 6.4
3. Western Riverside County	4.0 - 4.5	2.5 - 3.0			2.5 - 3.0	2.0 - 2.5	4.5 - 5.0	
4. San Bernardino County								
a. Chino Area	4.0 - 4.5	2.5 - 3.0			2.5 - 3.0	2.0 - 2.5	4.5 - 5.0	2.3 - 2.5
b. San Bernardino Area	4.0 - 4.5	2.5 - 3.0			2.5 - 3.0	2.0 - 2.5	4.0 - 5.0	2.3 - 2.5
c. Barstow-Apple Valley	6.0 - 6.5						6.0 - 6.5	
d. Ontario	4.0 - 4.5	2.5 - 3.0			2.5 - 3.0		4.0 - 5.0	2.3 - 2.5
e. Highlands-Redlands	4.0 - 4.5	2.5 - 3.0			2.5 - 3.0		4.0 - 5.0	2.3 - 2.5
5. Ventura County	4.0 - 4.5	2.3 - 2.5	1.3 - 1.5		2.3 - 2.5	2.0 - 2.5	4.0 - 4.5	2.0 - 2.5

¹ Based on information provided by Agricultural Extension Service of the University of California.

Updated: Department of Water Resources, Southern District // Backup data for the California Water Plan, Bulletin 160-98. Date August 21, 2000

² Unit use values for crops grown in each region.

PLEASE COMPLETE. SUBMIT THE ORIGINAL AND MAKE A COPY FOR YOUR RECORDS***

State of California, State Water Resources Control Board, Division of Water Rights

P.O. BOX 2000, SACRAMENTO, CA 95812-2000

Info: (916) 341-5300, FAX: (916) 341-5400, Web: http://www.waterrights.ca.gov

ANNUAL NOTICE OF GROUNDWATER EXTRACTION AND DIVERSION

~~G193257~~

G193258

If the owner information below is wrong or missing, please correct.

OWNER(S) OF RECORD PALMDALE REGIONAL AIRPORT

G193258

RECORDATION NO: ~~G193257~~
CONTACT PHONE NO: 661 266-7602

2005

PALMDALE REGIONAL AIRPORT
PROPERTY MANAGER
39516 NORTH 25TH ST EAST
PALMDALE CA 93550-2158

Owner's Designation of Well
53RD ST E & AVE M-8

State Well Number
T6N/R11W-3FS

Parcel Number
3388-001-270

270 ✓

DEADLINE: Notices must be received no later than **August 31, 2006** in order to be recorded.

REQUIRED FEES: A filing fee of \$115.00 is required for each Annual Notice of Groundwater Extraction and Diversion. Check or money order should indicate your recordation number(s) and be made payable to: State Water Resources Control Board. Do not send cash.

PLEASE READ THE GENERAL INFORMATION ON THE REVERSE SIDE BEFORE COMPLETING THIS NOTICE

If the above information is inaccurate, please line it out in red and provide current information. Notify this office if ownership or address changes occur during the coming year.

1. TYPE OF DIVERSION ☒ Groundwater extraction or ☐ Surface diversion

2. OWNERSHIP. Person listed below is:

☐ Owner of land on which well or point of diversion is located, and is extracting/diverting water.

☐ Lessee of land on which well or point of diversion is located, and is extracting/diverting water.

☒ Owner of land, but lessee is extracting/diverting water.

☐ Other: Please explain: _____

3. AMOUNT OF GROUNDWATER EXTRACTED DURING CALENDAR YEAR →

4. AMOUNT OF SURFACE WATER DIVERTED DURING CALENDAR YEAR →

5. METHOD OF MEASUREMENT ☐ Water Meter ☐ Power Meter ☒ Nonmetered or Estimated

6. TYPE OF WATER USE ☒ Agricultural ☐ Domestic or Municipal ☐ Other: _____

7. ACTION REQUESTED (Check one):

☐ Close this file. (Files may be reopened at any time - fee required)

☒ Record my water use. (Fee required)

☐ Do not record my water use but keep my name on mailing list. (No fee required)

☐ Transfer this file to: _____

(NEW OWNER'S FIRST NAME)

(M. NAME)

(LAST NAME)

Company Name: _____

Address: _____

(MAILING ADDRESS)

(CITY)

(STATE)

(ZIP CODE)

Telephone: () _____

Effective Date: _____

8. SUPPLEMENTAL INFORMATION. Please list any changes in your project since last year (new pump, new land irrigation, new method of irrigation, etc.) or any other comments

VEGETABLE PRODUCTION

9. CERTIFICATION AND SIGNATURE: I certify that the forgoing statements are true and correct to the best of my knowledge.

Signature: Lewis W. Trout

Date: JANUARY 29, 2007

Printed Name LEWIS
(FIRST NAME)

W.
(M. NAME)

TROUT
(LAST NAME)

Company Name: CITY OF LOS ANGELES, DEPARTMENT OF AIRPORTS, PALMDALE REGIONAL AIRPORT

THIS SPACE FOR OFFICE USE ONLY

EXHIBIT E- TO CITY OF LOS ANGELES' RESPONSE TO DISCOVERY ORDER

FEB 6 2007

WIND 3/15/07

GENERAL INFORMATION

The dependence on groundwater in the Counties of Riverside, San Bernardino, Los Angeles, and Ventura has resulted in diminishing water supplies. As water becomes more scarce, determination of your water rights by the courts may become necessary. Your Annual Notice of Groundwater Extraction and Diversion is required to establish a record of water use which can assist the court in determining your rights.

The California Water Code requires you to record your annual surface and groundwater use if your total groundwater extractions from all wells exceed 25 acre-feet. Extractions of less than 10 acre-feet from a single well need not be reported. Although there is no penalty for failure to file the annual notice, failure to file is considered nonuse of water. Therefore, persons who do not file notices may have difficulty in supporting a claim of water use during a lawsuit to establish ownership of groundwater rights.

Exceptions: (1) If you are currently reporting your pumpage to a watermaster, your water use is already on record, and you are exempt from the requirement of filing a notice, or (2) if annual water use is less than the required amounts, filing is optional because these minimal amounts would probably not be affected by a water right dispute. All optional notices that are accompanied by appropriate fees will be recorded.

Should you require additional information about the Water Code requirements or assistance in completing this form, please write to the address on the top of this form, or telephone (916) 341-5300.

TABLE 1: AGRICULTURAL WATER USE WORKSHEET (Optional)

To estimate your use of water, indicate below the crop type and number of acres. Then find the average irrigation requirement for each crop using Table II. Multiply acres (column 1) to applied water depth (column 2) to determine the amount pumped (column 3). Then total all amounts in column 3 to determine total irrigation use.

CROP	COLUMN 1 ACRES	COLUMN 2 AVERAGE APPLIED WATER DEPTH (acre-feet per acre)	COLUMN 3 AMOUNT PUMPED (acre-feet) (column 1 X column 2)
CONVERSION FACTORS One acre-foot (af) = 43,560 cubic feet = 325,900 gallons One miner's inch is approximately 9 gallons per minute. An acre-foot covers one acre of land, one foot deep			TOTAL IRRIGATION USE

TABLE II: AVERAGE DEPTH OF WATER APPLIED TO IRRIGATE EACH CROP (acre-feet per acre)¹

LOCALITY ²	ALFALFA	AVOCADOS	BEANS	DATES	LEMONS	LETTUCE	PERMANENT PASTURE	TOMATOES
1. Los Angeles County								
a. Coastal Basin		2.0 - 2.5			2.0 - 2.5	2.0 - 2.5		
b. Antelope Valley	5.5 - 6.0						5.5 - 6.0	
2. Eastern Riverside County								
a. Coachella & Blythe Area	9.0 - 10.0			7.9 - 9.0	5.5 - 6.0	3.6 - 4.2	9.0 - 10.0	4.3 - 6.4
3. Western Riverside County	4.0 - 4.5	2.5 - 3.0			2.5 - 3.0	2.0 - 2.5	4.5 - 5.0	
4. San Bernardino County								
a. Chino Area	4.0 - 4.5	2.5 - 3.0			2.5 - 3.0	2.0 - 2.5	4.5 - 5.0	2.3 - 2.5
b. San Bernardino Area	4.0 - 4.5	2.5 - 3.0			2.5 - 3.0	2.0 - 2.5	4.0 - 5.0	2.3 - 2.5
c. Barstow-Apple Valley	6.0 - 6.5						6.0 - 6.5	
d. Ontario	4.0 - 4.5	2.5 - 3.0			2.5 - 3.0		4.0 - 5.0	2.3 - 2.5
e. Highlands-Redlands	4.0 - 4.5	2.5 - 3.0			2.5 - 3.0		4.0 - 5.0	2.3 - 2.5
5. Ventura County	4.0 - 4.5	2.3 - 2.5	1.3 - 1.5		2.3 - 2.5	2.0 - 2.5	4.0 - 4.5	2.0 - 2.5

¹ Based on information provided by Agricultural Extension Service of the University of California.

Updated: Department of Water Resources, Southern District // Backup data for the California Water Plan, Bulletin 160-98. Date August 21, 2000

² Unit use values for crops grown in each region.

State of California, State Water Resources Control Board, Division of Water Rights
P.O. BOX 2000, SACRAMENTO, CA 95812-2000
Info: (916) 341-5300, FAX: (916) 341-5400, Web: <http://www.waterrights.ca.gov>
ANNUAL NOTICE OF GROUNDWATER EXTRACTION AND DIVERSION

~~G193257~~

G193258

If the owner information below is wrong or missing, please correct.
OWNER(S) OF RECORD PALMDALE REGIONAL AIRPORT

2005
PALMDALE REGIONAL AIRPORT
PROPERTY MANAGER
39516 NORTH 25TH ST EAST
PALMDALE CA 93550-2158

RECORDATION NO: ~~G193257~~
CONTACT PHONE NO: 661 266-7602

Owner's Designation of Well
53RD ST E & AVE M-8

State Well Number
T6N/R11W-3FS

Parcel Number
3388-001-270

2007 JAN 30 AM 9:50
STATE WATER RESOURCES CONTROL BOARD
DIVISION OF WATER RIGHTS
STAMPED: 270

DEADLINE: Notices must be received no later than **August 31, 2006** in order to be recorded.
REQUIRED FEES: A filing fee of \$115.00 is required for each Annual Notice of Groundwater Extraction and Diversion. Check or money order should indicate your recordation number(s) and be made payable to: State Water Resources Control Board. Do not send cash.

PLEASE READ THE GENERAL INFORMATION ON THE REVERSE SIDE BEFORE COMPLETING THIS NOTICE

If the above information is inaccurate, please line it out in red and provide current information. Notify this office if ownership or address changes occur during the coming year.

1. TYPE OF DIVERSION ☒ Groundwater extraction or ☐ Surface diversion
2. OWNERSHIP. Person listed below is:
 - ☐ Owner of land on which well or point of diversion is located, and is extracting/diverting water.
 - ☐ Lessee of land on which well or point of diversion is located, and is extracting/diverting water.
 - ☒ Owner of land, but lessee is extracting/diverting water.
 - ☐ Other. Please explain: _____
3. AMOUNT OF GROUNDWATER EXTRACTED DURING CALENDAR YEAR →
4. AMOUNT OF SURFACE WATER DIVERTED DURING CALENDAR YEAR →
5. METHOD OF MEASUREMENT ☐ Water Meter ☐ Power Meter ☒ Nonmetered or Estimated
6. TYPE OF WATER USE ☒ Agricultural ☐ Domestic or Municipal ☐ Other: _____

825 ☒ acre-feet
(Must be a specific number) ☐ cubic-feet
☐ gallons

N/A ☐ acre-feet
Annual quantity ☐ cubic-feet
Season of diversion ☐ gallons
Begin _____
End _____
Maximum rate of diversion _____

7. ACTION REQUESTED (Check one):
 - ☐ Close this file. (Files may be reopened at any time - fee required)
 - ☒ Record my water use. (Fee required)
 - ☐ Do not record my water use but keep my name on mailing list. (No fee required)
 - ☐ Transfer this file to: _____

Company Name: _____ (NEW OWNER'S FIRST NAME) (M. NAME) (LAST NAME)

Address: _____

Telephone: () _____ (MAILING ADDRESS) (CITY) (STATE) (ZIP CODE)

Effective Date: _____

8. SUPPLEMENTAL INFORMATION. Please list any changes in your project since last year (new pump, new land irrigation, new method of irrigation, etc.) or any other comments
VEGETABLE PRODUCTION

9. CERTIFICATION AND SIGNATURE: I certify that the foregoing statements are true and correct to the best of my knowledge.

Signature: Lewis W. Trout

Date JANUARY 29, 2007

Printed Name LEWIS
(FIRST NAME)

W.
(M. NAME)

TROUT
(LAST NAME)

Company Name: CITY OF LOS ANGELES, DEPARTMENT OF AIRPORTS, PALMDALE REGIONAL AIRPORT

THIS SPACE FOR OFFICE USE ONLY

R. 21058 AMT: 115

*PLEASE COMPLETE. SUBMIT THE ORIGINAL AND MAKE A COPY FOR YOUR RECORDS**

State of California, State Water Resources Control Board, Division of Water Rights

P.O. BOX 2000, SACRAMENTO, CA 95812-2000

Info: (916) 341-5300, FAX: (916) 341-5400, Web: http://www.waterrights.ca.gov

ANNUAL NOTICE OF GROUNDWATER EXTRACTION AND DIVERSION

If the owner information below is wrong or missing, please correct.

OWNER(S) OF RECORD PALMDALE REGIONAL AIRPORT

2005

PALMDALE REGIONAL AIRPORT
PROPERTY MANAGER
39516 NORTH 25TH ST EAST
PALMDALE CA 93550-2158

Owner's Designation of Well
53RD STE & AVE M-8

State Well Number
T6NR11W-3FS

Parcel Number
3388-001-278

RECORDATION NO: ~~6193257~~
CONTACT PHONE NO: 661 266-7602

G193258

2007 JAN 30 AM 11:43

STATE WATER RESOURCES CONTROL BOARD

DEADLINE: Notices must be received no later than **August 31, 2006** in order to be recorded.

REQUIRED FEES: A filing fee of \$115.00 is required for each Annual Notice of Groundwater Extraction and Diversion. Check or money order should indicate your recordation number(s) and be made payable to: State Water Resources Control Board. Do not send cash.

PLEASE READ THE GENERAL INFORMATION ON THE REVERSE SIDE BEFORE COMPLETING THIS NOTICE

If the above information is inaccurate, please line it out in red and provide current information. Notify this office if ownership or address changes occur during the coming year.

1. **TYPE OF DIVERSION** ☒ Groundwater extraction or ☐ Surface diversion2. **OWNERSHIP.** Person listed below is:

- ☐ Owner of land on which well or point of diversion is located, and is extracting/diverting water.
☐ Lessee of land on which well or point of diversion is located, and is extracting/diverting water.
☒ Owner of land, but lessee is extracting/diverting water.
☐ Other: Please explain: _____

3. **AMOUNT OF GROUNDWATER EXTRACTED DURING CALENDAR YEAR** →4. **AMOUNT OF SURFACE WATER DIVERTED DURING CALENDAR YEAR** →5. **METHOD OF MEASUREMENT** ☐ Water Meter ☐ Power Meter ☒ Nonmetered or Estimated6. **TYPE OF WATER USE** ☒ Agricultural ☐ Domestic or Municipal ☐ Other: _____7. **ACTION REQUESTED (Check one):**

- ☐ Close this file. (Files may be reopened at any time - fee required)
☒ Record my water use. (Fee required)
☐ Do not record my water use but keep my name on mailing list. (No fee required)
☐ Transfer this file to: _____

825	<input checked="" type="checkbox"/> acre-feet <input type="checkbox"/> cubic-feet <input type="checkbox"/> gallons
(Must be a specific number)	

N/A	<input type="checkbox"/> acre-feet <input type="checkbox"/> cubic-feet <input type="checkbox"/> gallons
Annual quantity _____	
Season of diversion _____	
Begin _____	
End _____	
Maximum rate of diversion _____	

Company Name: _____ (NEW OWNER'S FIRST NAME) (M. NAME) (LAST NAME)

Address: _____ (MAILING ADDRESS) (CITY) (STATE) (ZIP CODE)

Telephone: () _____ Effective Date: _____

8. **SUPPLEMENTAL INFORMATION.** Please list any changes in your project since last year (new pump, new land irrigation, new method of irrigation, etc.) or any other commentsVEGETABLE PRODUCTION9. **CERTIFICATION AND SIGNATURE:** I certify that the forgoing statements are true and correct to the best of my knowledge.Signature: Lewis W. Trout Date: JANUARY 29, 2007

Printed Name: LEWIS W. TROUT
 (FIRST NAME) (M. NAME) (LAST NAME)

Company Name: CITY OF LOS ANGELES, DEPARTMENT OF AIRPORTS, PALMDALE REGIONAL AIRPORT

THIS SPACE FOR OFFICE USE ONLY

R. 2579 AMT: 7/1/05

State of California, State Water Resources Control Board, Division of Water Rights
P.O. BOX 2000, SACRAMENTO, CA 95812-2000

Info: (916) 341-5300, FAX: (916) 341-5400, Web: http://www.waterrights.ca.gov

ANNUAL NOTICE OF GROUNDWATER EXTRACTION AND DIVERSION



G193258%G%2004

2004

If the owner information below is wrong or missing, please correct.

OWNER(S) OF RECORD LA CITY DEPT OF AIRPORTS; PALMDALE REGIONAL AIRPORT, ATTENTION: PROPERTY MANAGER;

PRIMARY CONTACT OR AGENT FOR MAIL & REPORTING:
PALMDALE REGIONAL AIRPORT
ATTENTION: PROPERTY MANAGER
39516 NORTH 25TH ST EAST
PALMDALE, CA 93550-2158

RECORDATION NO.: G193258
CONTACT PHONE NO.: (661)266-7602

Owner's Designation of Well
53RD ST E & AVE M-8

State Well Number ✓
06N/11W-03F S

Parcel Number
3388-001-270

DEADLINE: Notices must be received no later than June 30, 2005 in order to be recorded.

REQUIRED FEES: A filing fee of \$115.00 is required for each Annual Notice of Groundwater Extraction and Diversion. Check or money order should indicate your recordation number(s) and be made payable to: State Water Resources Control Board. Do not send cash.

PLEASE READ THE GENERAL INFORMATION ON THE REVERSE SIDE BEFORE COMPLETING THIS NOTICE

If the above information is inaccurate, please line it out in red and provide current information. Notify this office if ownership or address changes occur during the coming year.

1. TYPE OF DIVERSION ☒ Groundwater extraction or ☐ Surface diversion

2. OWNERSHIP. Person listed below is:

Owner of land on which well or point of diversion is located, and is extracting/diverting water.

Lessee of land on which well or point of diversion is located, and is extracting/diverting water.

☒ Owner of land, but lessee is extracting/diverting water.

Other. Please explain:

3. AMOUNT OF GROUNDWATER EXTRACTED DURING CALENDAR YEAR →

4. AMOUNT OF SURFACE WATER DIVERTED DURING CALENDAR YEAR →

5. METHOD OF MEASUREMENT Water Meter Power Meter ☒ Nonmetered or Estimated

6. TYPE OF WATER USE ☒ Agricultural Domestic or Municipal Other:

7. ACTION REQUESTED:

Close this file. (Files may be reopened at any time - fee required)

☒ Record my water use. (Fee required)

Do not record my water use but keep my name on mailing list. (No fee required)

Transfer this file to:

Company Name: (NEW OWNER'S FIRST NAME)

(M. NAME)

(LAST NAME)

Address:

(MAILING ADDRESS)

(CITY)

(STATE)

(ZIP CODE)

Telephone: ()

Effective Date:

8. SUPPLEMENTAL INFORMATION. Please list any changes in your project since last year (new pump, new land irrigation, new method of irrigation, etc.) or any other comments
VEGETABLE PRODUCTION

9. CERTIFICATION AND SIGNATURE: I certify that the foregoing statements are true and correct to the best of my knowledge.

Signature: Lewis W. Trout

Date

6/28/2005

Printed Name

LEWIS
(FIRST NAME)

W.
(M. NAME)

TROUT
(LAST NAME)

Company Name: CITY OF LOS ANGELES DEPT OF AIRPORTS, PALMDALE REGIONAL AIRPORT

THIS SPACE FOR OFFICE USE ONLY

R.

AMT: 5

PLEASE COMPLETE. SUBMIT THE ORIGINAL AND MAKE A COPY FOR YOUR RECORDS

State of California, State Water Resources Control Board, Division of Water Rights

P.O. BOX 2000, SACRAMENTO, CA 95812-2000

Info: (916) 341-5300, FAX: (916) 341-5400, Web: <http://www.waterrights.ca.gov>

ANNUAL NOTICE OF GROUNDWATER EXTRACTION AND DIVERSION



G193258%G%2004

2004

2005 JUL -1 PM 2:45

DIV. OF WATER RIGHTS
SACRAMENTO

If the owner information below is wrong or missing, please correct.

OWNER(S) OF RECORD L A CITY DEPT OF AIRPORTS; PALMDALE REGIONAL AIRPORT, ATTENTION: PROPERTY MANAGER;

PRIMARY CONTACT OR AGENT FOR MAIL & REPORTING:

PALMDALE REGIONAL AIRPORT

ATTENTION: PROPERTY MANAGER

39516 NORTH 25TH ST EAST

PALMDALE, CA 93550-2158

RECORDATION NO.: G193258
CONTACT PHONE NO.: (661)266-7602

Owner's Designation of Well

53RD ST E & AVE M-8

State Well Number

06N/11W-03F S

Parcel Number

3388-001-270

DEADLINE: Notices must be received no later than **June 30, 2005** in order to be recorded.

REQUIRED FEES: A filing fee of \$115.00 is required for each Annual Notice of Groundwater Extraction and Diversion. Check or money order should indicate your recordation number(s) and be made payable to: State Water Resources Control Board. Do not send cash.

PLEASE READ THE GENERAL INFORMATION ON THE REVERSE SIDE BEFORE COMPLETING THIS NOTICE

If the above information is inaccurate, please line it out in red and provide current information. Notify this office if ownership or address changes occur during the coming year.

1. TYPE OF DIVERSION ☒ Groundwater extraction or Surface diversion

2. OWNERSHIP. Person listed below is:

Owner of land on which well or point of diversion is located, and is extracting/diverting water.

Lessee of land on which well or point of diversion is located, and is extracting/diverting water.

☒ Owner of land, but lessee is extracting/diverting water.

Other: Please explain:

3. AMOUNT OF GROUNDWATER EXTRACTED DURING CALENDAR YEAR

4. AMOUNT OF SURFACE WATER DIVERTED DURING CALENDAR YEAR

5. METHOD OF MEASUREMENT Water Meter Power Meter ☒ Nonmetered or Estimated

6. TYPE OF WATER USE ☒ Agricultural Domestic or Municipal Other:

7. ACTION REQUESTED:

Close this file. (Files may be reopened at any time - fee required)

☒ Record my water use. (Fee required)

Do not record my water use but keep my name on mailing list. (No fee required)

Transfer this file to:

(NEW OWNER'S FIRST NAME)

(M. NAME)

(LAST NAME)

Company Name:

Address:

(MAILING ADDRESS)

(CITY)

(STATE)

(ZIP CODE)

Telephone: ()

Effective Date:

8. SUPPLEMENTAL INFORMATION. Please list any changes in your project since last year (new pump, new land irrigation, new method of irrigation, etc.) or any other comments

VEGETABLE PRODUCTION

9. CERTIFICATION AND SIGNATURE: I certify that the forgoing statements are true and correct to the best of my knowledge.

Signature:

Lewis W. Trout

Date

6/28/2005

Printed Name

LEWIS

W.

TROUT

07 12 05 PLM

Company Name:

CITY OF LOS ANGELES, DEPT OF AIRPORTS, PALMDALE REGIONAL AIRPORT

THIS SPACE FOR OFFICE USE ONLY

EXHIBIT E- TO CITY OF LOS ANGELES' RESPONSE TO DISCOVERY ORDER

GW-ANN-EXTRT (1-05)

07 26 05 PLM

WRVMS

GENERAL INFORMATION

The dependence on groundwater in the Counties of Riverside, San Bernardino, Los Angeles, and Ventura has resulted in diminishing water supplies. As water becomes more scarce, determination of your water rights by the courts may become necessary. Your Annual Notice of Groundwater Extraction and Diversion is required to establish a record of water use which can assist the court in determining your rights.

The California Water Code requires you to record your annual surface and groundwater use if your total groundwater extractions from all wells exceed 25 acre-feet. Extractions of less than 10 acre-feet from a single well need not be reported. Although there is no penalty for failure to file the annual notice, failure to file is considered nonuse of water. Therefore, persons who do not file notices may have difficulty in supporting a claim of water use during a lawsuit to establish ownership of groundwater rights.

Exceptions: (1) If you are currently reporting your pumpage to a watermaster, your water use is already on record, and you are exempt from the requirement of filing a notice, or (2) if annual water use is less than the required amounts, filing is optional because these minimal amounts would probably not be affected by a water right dispute. All optional notices which are accompanied by appropriate fees will be recorded.

Should you require additional information about the Water Code requirements or assistance in completing this form, please write us or telephone (916) 341-5300.

TABLE 1: AGRICULTURAL WATER USE WORKSHEET (Optional)

To estimate your use of water, indicate below the crop type and number of acres. Then find the average irrigation requirement for each crop using Table II. Multiply acres (column 1) to applied water depth (column 2) to determine the amount pumped (column 3). Then total all amounts in column 3 to determine total irrigation use.

CROP	COLUMN 1	COLUMN 2	COLUMN 3
	ACRES	AVERAGE APPLIED WATER DEPTH (acre-feet per acre)	AMOUNT PUMPED (acre-feet) (column 1 X column 2)
VEGETABLES	150	5.5	825
CONVERSION FACTORS One acre-foot (af) = 43,560 cubic feet = 325,900 gallons One miner's inch is approximately 9 gallons per minute. An acre-foot covers one acre of land, 1 foot deep			TOTAL IRRIGATION USE 825

TABLE II: AVERAGE DEPTH OF WATER APPLIED TO IRRIGATE EACH CROP (acre-feet per acre)*

LOCALITY	ALFALFA	AVOCADOS	BEANS	DATES	LEMONS	LETTUCE	PERMANENT PASTURE	TOMATOES
1. Los Angeles County								
a. Coastal Basin ¹		2.0 - 2.5			2.0 - 2.5	2.0 - 2.5		
b. Antelope Valley	5.5 - 6.0						5.5 - 6.0	
2. Eastern Riverside County								
a. Coachella & Blythe Area ²	9.0 - 10.0			7.9 - 9.0	5.5 - 6.0	3.6 - 4.2	9.0 - 10.0	4.3 - 6.4
3. Western Riverside County	4.0 - 4.5	2.5 - 3.0			2.5 - 3.0	2.0 - 2.5	4.5 - 5.0	
4. San Bernardino County								
a. Chino Area	4.0 - 4.5	2.5 - 3.0			2.5 - 3.0	2.0 - 2.5	4.5 - 5.0	2.3 - 2.5
b. San Bernardino Area	4.0 - 4.5	2.5 - 3.0			2.5 - 3.0	2.0 - 2.5	4.0 - 5.0	2.3 - 2.5
c. Barstow-Apple Valley	6.0 - 6.5						6.0 - 6.5	
d. Ontario	4.0 - 4.5	2.5 - 3.0			2.5 - 3.0		4.0 - 5.0	2.3 - 2.5
e. Highlands-Redlands	4.0 - 4.5	2.5 - 3.0			2.5 - 3.0		4.0 - 5.0	2.3 - 2.5
5. Ventura County	4.0 - 4.5	2.3 - 2.5	1.3 - 1.5		2.3 - 2.5	2.0 - 2.5	4.0 - 4.5	2.0 - 2.5

*Based on information provided by Agricultural Extension Service of the University of California.

Updated: Department of Water Resources, Southern District // Backup data for the California Water Plan, Bulletin 160-98. Date August 21, 2000

¹ Unit use values for crops grown in each region.

² Unit use for dates was not changed from previous table.
GW-ANN-EXTRT (1-05)

PLEASE COMPLETE. SUBMIT THE ORIGINAL AND MAKE A COPY FOR YOUR RECORDS

State of California, State Water Resources Control Board, Division of Water Rights
P.O. BOX 2000, SACRAMENTO, CA 95812-2000

Info: (916) 341-5300, FAX: (916) 341-5400, Web: <http://www.waterrights.ca.gov>

ANNUAL NOTICE OF GROUNDWATER EXTRACTION AND DIVERSION

If the owner information below is wrong or missing, please correct.

OWNER(S) OF RECORD L A CITY DEPT OF AIRPORTS; PALMDALE REGIONAL AIRPORT, ATTENTION PROPERTY MANAGER;



G193258%G%2003

2003

2004 JUL -8 PM 1:40

RECORDATION NO.: G193258
CONTACT PHONE NO.: (661)266-7602

PRIMARY CONTACT OR AGENT FOR MAIL & REPORTING:

PALMDALE REGIONAL AIRPORT
ATTENTION: PROPERTY MANAGER
39516 NORTH 25TH ST EAST
PALMDALE, CA 93550-2158

Owner's Designation of Well

53RD ST E & AVE M-8

State Well Number

06N/11W-03F S

Parcel Number

DEADLINE: Notices must be postmarked no later than **June 30, 2004** in order to be recorded.

REQUIRED FEES: A filing fee of \$115.00 is required for each Annual Notice of Groundwater Extraction and Diversion. Check or money order should indicate your recordation number(s) and be made payable to: State Water Resources Control Board. Do not send cash.

PLEASE READ THE GENERAL INFORMATION ON THE REVERSE SIDE BEFORE COMPLETING THIS NOTICE

If the above information is inaccurate, please line it out in red and provide current information. Notify this office if ownership or address changes occur during the coming year.

1. TYPE OF DIVERSION ☒ Groundwater extraction or ☐ Surface diversion

2. OWNERSHIP: Person listed below is:

☐ Owner of land on which well or point of diversion is located, and is extracting/diverting water.

☐ Lessee of land on which well or point of diversion is located, and is extracting/diverting water.

☒ Owner of land, but lessee is extracting/diverting water.

☐ Other: Please explain: _____

3. AMOUNT OF GROUNDWATER EXTRACTED DURING CALENDAR YEAR →

4. AMOUNT OF SURFACE WATER DIVERTED DURING CALENDAR YEAR →

5. METHOD OF MEASUREMENT ☐ Water Meter ☐ Power Meter ☒ Nonmetered or Estimated

6. TYPE OF WATER USE ☒ Agricultural ☐ Domestic or Municipal ☐ Other: _____

7. ACTION REQUESTED:

☐ Close this file. (Files may be reopened at any time -- fee required)

☒ Record my water use. (Fee required)

☐ Do not record my water use but keep my name on mailing list. (No fee required)

☐ Transfer this file to: _____

(NEW OWNER'S FIRST NAME)

(M. NAME)

(LAST NAME)

Company Name: _____

Address: _____

(MAILING ADDRESS)

(CITY)

(STATE)

(ZIP CODE)

Telephone: () _____

Effective Date: _____

8. SUPPLEMENTAL INFORMATION. Please list any changes in your project since last year (new pump, new land irrigation, new method of irrigation, etc.) or any other comments

VEGETABLE PRODUCTION

9. CERTIFICATION AND SIGNATURE: I certify that the forgoing statements are true and correct to the best of my knowledge.

Signature: Lewis W. Trout

Date: 6/30/2004

Printed Name: LEWIS

(FIRST NAME)

(M. NAME)

(LAST NAME)

Company Name: CITY OF LOS ANGELES DEPT OF AIRPORTS PALMDALE REGIONAL AIRPORT

THIS SPACE FOR OFFICE USE ONLY

EXHIBIT E- TO CITY OF LOS ANGELES' RESPONSE TO DISCOVERY ORDER

GW-ANN-EXTRT (3-04)

JUL 19 2004

GENERAL INFORMATION

The dependence on groundwater in the Counties of Riverside, San Bernardino, Los Angeles, and Ventura has resulted in diminishing water supplies. As water becomes more scarce, determination of your water rights by the courts may become necessary. Your Annual Notice of Groundwater Extraction and Diversion is required to establish a record of water use which can assist the court in determining your rights.

The California Water Code requires you to record your annual surface and groundwater use if your total groundwater extractions from all wells exceed 25 acre-feet. Extractions of less than 10 acre-feet from a single well need not be reported. Although there is no penalty for failure to file the annual notice, failure to file is considered nonuse of water. Therefore, persons who do not file notices may have difficulty in supporting a claim of water use during a lawsuit to establish ownership of groundwater rights.

Exceptions: (1) If you are currently reporting your pumpage to a watermaster, your water use is already on record, and you are exempt from the requirement of filing a notice, or (2) if Annual water use is less than the required amounts, filing is optional because these minimal amounts would probably not be affected by a water right dispute. All optional notices which are accompanied by appropriate fees will be recorded.

Should you require additional information about the Water Code requirements or assistance in completing this form, please write us or telephone (916) 341-5300.

TABLE 1: AGRICULTURAL WATER USE WORKSHEET (Optional)

To estimate your use of water, indicate below the crop type and number of acres. Then find the average irrigation requirement for each crop using Table II. Multiply acres (column 1) to applied water depth (column 2) to determine the amount pumped (column 3). Then total all amounts in column 3 to determine total irrigation use.

CROP	COLUMN 1	COLUMN 2	COLUMN 3
	ACRES	AVERAGE APPLIED WATER DEPTH (acre-feet per acre)	AMOUNT PUMPED (acre-feet) (column 1 X column 2)
CONVERSION FACTORS One acre-foot (af) = 43,560 cubic feet = 325,900 gallons One miner's inch is approximately 9 gallons per minute. An acre-foot covers one acre of land, 1 foot deep			TOTAL IRRIGATION USE

TABLE II: AVERAGE DEPTH OF WATER APPLIED TO IRRIGATE EACH CROP (acre-feet per acre)*

LOCALITY	ALFALFA	AVOCADOS	BEANS	DATES	LEMONS	LETTUCE	PERMANENT PASTURE	TOMATOES
1. Los Angeles County								
a. Coastal Basin ¹		2.0 - 2.5			2.0 - 2.5	2.0 - 2.5		
b. Antelope Valley	5.5 - 6.0						5.5 - 6.0	
2. Eastern Riverside County								
a. Coachella & Blythe Area ²	9.0 - 10.0			7.9 - 9.0	5.5 - 6.0	3.6 - 4.2	9.0 - 10.0	4.3 - 6.4
3. Western Riverside County	4.0 - 4.5	2.5 - 3.0			2.5 - 3.0	2.0 - 2.5	4.5 - 5.0	
4. San Bernardino County								
a. Chino Area	4.0 - 4.5	2.5 - 3.0			2.5 - 3.0	2.0 - 2.5	4.5 - 5.0	2.3 - 2.5
b. San Bernardino Area	4.0 - 4.5	2.5 - 3.0			2.5 - 3.0	2.0 - 2.5	4.0 - 5.0	2.3 - 2.5
c. Barstow-Apple Valley	6.0 - 6.5						6.0 - 6.5	
d. Ontario	4.0 - 4.5	2.5 - 3.0			2.5 - 3.0		4.0 - 5.0	2.3 - 2.5
e. Highlands-Redlands	4.0 - 4.5	2.5 - 3.0			2.5 - 3.0		4.0 - 5.0	2.3 - 2.5
5. Ventura County	4.0 - 4.5	2.3 - 2.5	1.3 - 1.5		2.3 - 2.5	2.0 - 2.5	4.0 - 4.5	2.0 - 2.5

*Based on information provided by Agricultural Extension Service of the University of California.

Updated: Department of Water Resources, Southern District // Backup data for the California Water Plan, Bulletin 160-98. Date August 21, 2000

¹ Unit use values for crops grown in each region.

² Unit use for dates was not changed from previous table.

PLEASE COMPLETE. SUBMIT THE ORIGINAL AND MAKE A COPY FOR YOUR RECORDS

State of California, State Water Resources Control Board, Division of Water Rights

P.O. BOX 2000, SACRAMENTO, CA 95812-2000

Info: (916) 341-5300, FAX: (916) 341-5400, Web: <http://www.waterrights.ca.gov>

ANNUAL NOTICE OF GROUNDWATER EXTRACTION AND DIVERSION



G193258%G%2003

2003

If the owner information below is wrong or missing, please correct.

OWNER(S) OF RECORD L A CITY DEPT OF AIRPORTS; PALMDALE REGIONAL AIRPORT, ATTENTION PROPERTY MANAGER;

PRIMARY CONTACT OR AGENT FOR MAIL & REPORTING:

PALMDALE REGIONAL AIRPORT
ATTENTION: PROPERTY MANAGER
39516 NORTH 25TH ST EAST
PALMDALE, CA 93550-2158

RECORDATION NO.: G193258
CONTACT PHONE NO.: (661)266-7602

Owner's Designation of Well

53RD ST E & AVE M-8

State Well Number

06N/11W-03F S

Parcel Number

DEADLINE: Notices must be postmarked no later than **June 30, 2004** in order to be recorded.

REQUIRED FEES: A filing fee of \$115.00 is required for each Annual Notice of Groundwater Extraction and Diversion. Check or money order should indicate your recordation number(s) and be made payable to: State Water Resources Control Board. Do not send cash.

PLEASE READ THE GENERAL INFORMATION ON THE REVERSE SIDE BEFORE COMPLETING THIS NOTICE

If the above information is inaccurate, please line it out in red and provide current information. Notify this office if ownership or address changes occur during the coming year.

1. TYPE OF DIVERSION ☒ Groundwater extraction or ☐ Surface diversion

2. OWNERSHIP. Person listed below is:

☐ Owner of land on which well or point of diversion is located, and is extracting/diverting water.

☐ Lessee of land on which well or point of diversion is located, and is extracting/diverting water.

☒ Owner of land, but lessee is extracting/diverting water.

☐ Other: Please explain: _____

3. AMOUNT OF GROUNDWATER EXTRACTED DURING CALENDAR YEAR →

4. AMOUNT OF SURFACE WATER DIVERTED DURING CALENDAR YEAR →

5. METHOD OF MEASUREMENT ☐ Water Meter ☐ Power Meter ☒ Nonmetered or Estimated

6. TYPE OF WATER USE ☒ Agricultural ☐ Domestic or Municipal ☐ Other: _____

7. ACTION REQUESTED:

☐ Close this file. (Files may be reopened at any time – fee required)

☒ Record my water use. (Fee required)

☐ Do not record my water use but keep my name on mailing list. (No fee required)

☐ Transfer this file to: _____

(NEW OWNER'S FIRST NAME)

(M. NAME)

(LAST NAME)

Company Name: _____

Address: _____

(MAILING ADDRESS)

(CITY)

(STATE)

(ZIP CODE)

Telephone: () _____

Effective Date: _____

8. SUPPLEMENTAL INFORMATION. Please list any changes in your project since last year (new pump, new land irrigation, new method of irrigation, etc.) or any other comments

VEGETABLE PRODUCTION

9. CERTIFICATION AND SIGNATURE: I certify that the forgoing statements are true and correct to the best of my knowledge.

Signature: _____

Date: 6/30/2004

Printed Name: _____

LEWIS
(FIRST NAME)

W.
(M. NAME)

TROUT
(LAST NAME)

Company Name: CITY OF LOS ANGELES DEPT OF AIRPORTS, PALMDALE REGIONAL AIRPORT

THIS SPACE FOR OFFICE USE ONLY

R.

AMT:

GENERAL INFORMATION

The dependence on groundwater in the Counties of Riverside, San Bernardino, Los Angeles, and Ventura has resulted in diminishing water supplies. As water becomes more scarce, determination of your water rights by the courts may become necessary. Your Annual Notice of Groundwater Extraction and Diversion is required to establish a record of water use which can assist the court in determining your rights.

The California Water Code requires you to record your annual surface and groundwater use if your total groundwater extractions from all wells exceed 25 acre-feet. Extractions of less than 10 acre-feet from a single well need not be reported. Although there is no penalty for failure to file the annual notice, failure to file is considered nonuse of water. Therefore, persons who do not file notices may have difficulty in supporting a claim of water use during a lawsuit to establish ownership of groundwater rights.

Exceptions: (1) If you are currently reporting your pumpage to a watermaster, your water use is already on record, and you are exempt from the requirement of filing a notice, or (2) if Annual water use is less than the required amounts, filing is optional because these minimal amounts would probably not be affected by a water right dispute. All optional notices which are accompanied by appropriate fees will be recorded.

Should you require additional information about the Water Code requirements or assistance in completing this form, please write us or telephone (916) 341-5300.

TABLE 1: AGRICULTURAL WATER USE WORKSHEET (Optional)

To estimate your use of water, indicate below the crop type and number of acres. Then find the average irrigation requirement for each crop using Table II. Multiply acres (column 1) to applied water depth (column 2) to determine the amount pumped (column 3). Then total all amounts in column 3 to determine total irrigation use.

CROP	COLUMN 1	COLUMN 2	COLUMN 3
	ACRES	AVERAGE APPLIED WATER DEPTH (acre-feet per acre)	AMOUNT PUMPED (acre-feet) (column 1 X column 2)
CONVERSION FACTORS One acre-foot (af) = 43,560 cubic feet = 325,900 gallons One miner's inch is approximately 9 gallons per minute. An acre-foot covers one acre of land, 1 foot deep			TOTAL IRRIGATION USE

TABLE II: AVERAGE DEPTH OF WATER APPLIED TO IRRIGATE EACH CROP (acre-feet per acre)*

LOCALITY	ALFALFA	AVOCADOS	BEANS	DATES	LEMONS	LETTUCE	PERMANENT PASTURE	TOMATOES
1. Los Angeles County								
a. Coastal Basin ¹		2.0 - 2.5			2.0 - 2.5	2.0 - 2.5		
b. Antelope Valley	5.5 - 6.0						5.5 - 6.0	
2. Eastern Riverside County								
a. Coachella & Blythe Area ²	9.0 - 10.0			7.9 - 9.0	5.5 - 6.0	3.6 - 4.2	9.0 - 10.0	4.3 - 6.4
3. Western Riverside County	4.0 - 4.5	2.5 - 3.0			2.5 - 3.0	2.0 - 2.5	4.5 - 5.0	
4. San Bernardino County								
a. Chino Area	4.0 - 4.5	2.5 - 3.0			2.5 - 3.0	2.0 - 2.5	4.5 - 5.0	2.3 - 2.5
b. San Bernardino Area	4.0 - 4.5	2.5 - 3.0			2.5 - 3.0	2.0 - 2.5	4.0 - 5.0	2.3 - 2.5
c. Barstow-Apple Valley	6.0 - 6.5						6.0 - 6.5	
d. Ontario	4.0 - 4.5	2.5 - 3.0			2.5 - 3.0		4.0 - 5.0	2.3 - 2.5
e. Highlands-Redlands	4.0 - 4.5	2.5 - 3.0			2.5 - 3.0		4.0 - 5.0	2.3 - 2.5
5. Ventura County	4.0 - 4.5	2.3 - 2.5	1.3 - 1.5		2.3 - 2.5	2.0 - 2.5	4.0 - 4.5	2.0 - 2.5

*Based on information provided by Agricultural Extension Service of the University of California.

Updated: Department of Water Resources, Southern District // Backup data for the California Water Plan, Bulletin 160-98. Date August 21, 2000

¹ Unit use values for crops grown in each region.

² Unit use for dates was not changed from previous table.

PLEASE COMPLETE. SUBMIT THE ORI(AND MAKE A COPY FOR YOUR RECORDS

State of California, State Water Resources Control Board, Division of Water Rights

P.O. BOX 2000, SACRAMENTO, CA 95812-2000

Info: (916) 341-5300, FAX: (916) 341-5400, Web: <http://www.waterrights.ca.gov>

ANNUAL NOTICE OF GROUNDWATER EXTRACTION AND DIVERSION

If the owner information below is wrong or missing, please correct.

OWNER(S) OF RECORD L A CITY DEPT OF AIRPORTS; PALMDALE REGIONAL AIRPORT;



G193258%G%2002

STATE WATER RESOURCES
CONTROL BOARD

2003 SEP -2 AM 12:02

DIV OF WATER RIGHTS
SACRAMENTO

PRIMARY CONTACT OR AGENT FOR MAIL & REPORTING:

PALMDALE REGIONAL AIRPORT, ATTENTION PROPERTY MGR

39516 NORTH 25TH ST EAST

PALMDALE, CA 93550-2158

RECORDATION NO.: G193258
CONTACT PHONE NO.: (661)266-7602

FOR ONLINE REPORTING AT
www.waterrights.ca.gov

USER NAME: G193258
PASSWORD: D29378

Owner's Designation of Well

53RD ST E & AVE M-8

State Well Number

06N/11W-03F S

Parcel Number

DEADLINE: Notices must be postmarked no later than **August 31, 2003** in order to be recorded.

REQUIRED FEES: A filing fee of \$5.00 is required for each Annual Notice of Groundwater Extraction and Diversion. Check or money order should indicate your recordation number(s) and be made payable to: State Water Resources Control Board. Do not send cash.

PLEASE READ THE GENERAL INFORMATION ON THE REVERSE SIDE BEFORE COMPLETING THIS NOTICE

If the above information is inaccurate, please line it out in red and provide current information. Notify this office if ownership or address changes occur during the coming year.

1. **TYPE OF DIVERSION** ☐ Groundwater extraction or ☐ Surface diversion

2. **OWNERSHIP. Person listed below is:**

☐ Owner of land on which well or point of diversion is located, and is extracting/diverting water.

☐ Lessee of land on which well or point of diversion is located, and is extracting/diverting water.

☐ Owner of land, but lessee is extracting/diverting water.

☐ Other: Please explain: _____

3. **AMOUNT OF GROUNDWATER EXTRACTED DURING CALENDAR YEAR** →

4. **AMOUNT OF SURFACE WATER DIVERTED DURING CALENDAR YEAR** →

5. **METHOD OF MEASUREMENT** ☐ Water Meter ☐ Power Meter ☐ Nonmetered or Estimated

6. **TYPE OF WATER USE** ☐ Agricultural ☐ Domestic or Municipal ☐ Other: _____

7. **ACTION REQUESTED:**

☐ **Close this file.** (Files may be reopened at any time – fee required.)

☐ **Record my water use.** (Fee required)

☐ **Do not record my water use but keep my name on mailing list.** (No fee required)

☐ **Transfer this file to:** _____

(NEW OWNER'S FIRST NAME)

(M. NAME)

(LAST NAME)

Company Name: _____

Address: _____

(MAILING ADDRESS)

(CITY)

(STATE)

(ZIP CODE)

Telephone: () _____

Effective Date: _____

8. **SUPPLEMENTAL INFORMATION.** Please list any changes in your project since last year (new pump, new land irrigation, new method of irrigation, etc.) or any other comments

VEGETABLE PRODUCTION

9. **CERTIFICATION AND SIGNATURE:** I certify that the foregoing statements are true and correct, to the best of my knowledge

Signature: _____

Today's Date

8/29/2003

Printed Name

LEWIS

W.

TROTT

(FIRST NAME)

(M. NAME)

(LAST NAME)

Company Name:

LOS ANGELES WORLD AIRPORTS, PALMDALE REGIONAL AIRPORT

THIS SPACE FOR OFFICE USE ONLY

R. 2579

AMT: \$5

GENERAL INFORMATION

The dependence on groundwater in the Counties of Riverside, San Bernardino, Los Angeles and Ventura has resulted in diminishing water supplies. As water becomes more scarce, determination of your water rights by the courts may become necessary. Your Annual Notice of Groundwater Extraction and Diversion is required to establish a record of water use which can assist the court in determining your rights.

The California Water Code requires you to record your annual surface and groundwater use if your total groundwater extractions from all wells exceed 25 acre-feet. Extractions of less than 10 acre-feet from a single well need not be reported. Although there is no penalty for failure to file the annual notice, failure to file is considered nonuse of water. Therefore, persons who do not file notices may have difficulty in supporting a claim of water use during a lawsuit to establish ownership of groundwater rights.

Exceptions: (1) If you are currently reporting your pumpage to a watermaster, your water use is already on record, and you are exempt from the requirement of filing a notice, or (2) if Annual water use is less than the required amounts, filing is optional because these minimal amounts would probably not be affected by a water right dispute. All optional notices which are accompanied by appropriate fees will be recorded.

Should you require additional information about the Water Code requirements or assistance in completing this form, please write us or telephone (916) 341-5300

TABLE 1: AGRICULTURAL WATER USE WORKSHEET (Optional)

To estimate your use of water, indicate below the crop type and number of acres. Then find the average irrigation requirement for each crop using Table II. Multiply acres (column 1) times applied water depth (column 2) to determine the amount pumped (column 3). Then total all amounts in column 3 to determine total irrigation use.

CROP	COLUMN 1	COLUMN 2	COLUMN 3
	ACRES	AVERAGE APPLIED WATER DEPTH (acre-feet per acre)	AMOUNT PUMPED (acre-feet) (column 1 X column 2)
CONVERSION FACTORS One acre-foot (a. f.) = 43,560 cubic feet – 325,900 gallons One miner's inch is approximately 9 gallons per minute. An acre-foot covers one acre of land, 1 foot deep			TOTAL IRRIGATION USE

TABLE II: AVERAGE DEPTH OF WATER APPLIED TO IRRIGATE EACH CROP (acre-feet per acre)*

LOCALITY	ALFALFA	AVOCADOS	BEANS	DATES	LEMONS	LETTUCE	PERMANET PASTURE	TOMATOES
1. Los Angeles County								
a. Coastal Basin ¹		2.0 - 2.5			2.0 - 2.5	2.0 - 2.5		
b. Antelope Valley	5.5 - 6.0						5.5 - 6.0	
2. Eastern Riverside County								
a. Coachella & Blythe Area ²	9.0 - 10.0			7.9 - 9.0	5.5 - 6.0	3.6 - 4.2	9.0 - 10.0	4.3 - 6.4
3. Western Riverside County	4.0 - 4.5	2.5 - 3.0			2.5 - 3.0	2.0 - 2.5	4.5 - 5.0	
4. San Bernardino County								
a. Chino Area	4.0 - 4.5	2.5 - 3.0			2.5 - 3.0	2.0 - 2.5	4.5 - 5.0	2.3 - 2.5
b. San Bernardino Area	4.0 - 4.5	2.5 - 3.0			2.5 - 3.0	2.0 - 2.5	4.0 - 5.0	2.3 - 2.5
c. Barstow-Apple Valley	6.0 - 6.5						6.0 - 6.5	
d. Ontario	4.0 - 4.5	2.5 - 3.0			2.5 - 3.0		4.0 - 5.0	2.3 - 2.5
e. Highlands-Redlands	4.0 - 4.5	2.5 - 3.0			2.5 - 3.0		4.0 - 5.0	2.3 - 2.5
5. Ventura County	4.0 - 4.5	2.3 - 2.5	1.3 - 1.5		2.3 - 2.5	2.0 - 2.5	4.0 - 4.5	2.0 - 2.5

* Based on information provided by Agricultural Extension Service of the University of California.

Updated: Department of Water Resources, Southern District // Backup data for the California Water Plan, Bulletin 160-98, Date August 21, 2000

*"The energy challenge facing California is real. Every California needs to take immediate action to reduce energy consumption.
For a list of simple ways you can reduce demand and cut your energy costs, see our Web-site at <http://www.swrcb.ca.gov>"*

¹ Unit use values for crops grown in each region.

² Unit use for dates was not changed from previous table.

PLEASE COMPLETE. SUBMIT THE ORIGINAL AND MAKE A COPY FOR YOUR RECORDS

State of California, State Water Resources Control Board, Division of Water Rights

P.O. BOX 2000, SACRAMENTO, CA 95812-2000

Info: (916) 341-5300, FAX: (916) 341-5400, Web: <http://www.waterrights.ca.gov>

ANNUAL NOTICE OF GROUNDWATER EXTRACTION AND DIVERSION

If the owner information below is wrong or missing, please correct.

OWNER(S) OF RECORD L A CITY DEPT OF AIRPORTS; PALMDALE REGIONAL AIRPORT;



2001

PRIMARY CONTACT OR AGENT FOR MAIL & REPORTING:

PALMDALE REGIONAL AIRPORT, ATTENTION PROPERTY MA
39516 NORTH 25TH ST EAST
PALMDALE, CA 93550-2158

STATEMENT NO.: G193258
CONTACT PHONE NO.: (661)266-7602
FOR ONLINE REPORTING AT
www.waterrights.ca.gov
USER NAME: G193258
PASSWORD: C29378

Owner's Designation of Well

53RD ST E & AVE M-8

State Well Number

06N/11W-03F S

Parcel Number

DEADLINE: Notices must be postmarked no later than **June 30, 2002** in order to be recorded.

REQUIRED FEES: A filing fee of \$5.00 is required for each Annual Notice of Groundwater Extraction and Diversion. Check or money order should indicate your recordation number(s) and be made payable to: State Water Resources Control Board. Do not send cash.

PLEASE READ THE GENERAL INFORMATION ON THE REVERSE SIDE BEFORE COMPLETING THIS NOTICE

If the above information is inaccurate, please line it out in red and provide current information. Notify this office if ownership or address changes occur during the coming year.

1. TYPE OF DIVERSION Groundwater extraction or Surface diversion

2. OWNERSHIP. Person listed below is:

Owner of land on which well or point of diversion is located, and is extracting/diverting water.

Lessee of land on which well or point of diversion is located, and is extracting/diverting water.

Owner of land, but lessee is extracting/diverting water.

Other: Please explain:

3. AMOUNT OF GROUNDWATER EXTRACTED DURING CALENDAR YEAR

4. AMOUNT OF SURFACE WATER DIVERTED DURING CALENDAR YEAR

5. METHOD OF MEASUREMENT

Water Meter

Power Meter

Nonmetered or Estimated

6. TYPE OF WATER USE

Agricultural

Domestic or Municipal

Other:

7. ACTION REQUESTED:

Close this file. (Files may be reopened at any time - fee required.)

Record my water use. (Fee required)

Do not record my water use but keep my name on mailing list. (No fee required)

Transfer this file to:

(NEW OWNER'S FIRST NAME)

(M. NAME)

(LAST NAME)

Company Name:

Address:

(MAILING ADDRESS)

(CITY)

(STATE)

(ZIP CODE)

Telephone: ()

Effective Date:

8. SUPPLEMENTAL INFORMATION. Please list any changes in your project since last year (new pump, new land irrigation, new method of irrigation, etc.) or any other comments

VEGETABLE PRODUCTION - (WHEELER FARMS)

9. CERTIFICATION AND SIGNATURE: I certify that the forgoing statements are true and correct, to the best of my knowledge.

Signature:

Lewis W. Trout

Today's Date

6/25/2002

Printed Name

LEWIS

W.

TROUT

Company Name:

LOS ANGELES WORLD AIRPORTS, PALMDALE REGIONAL AIRPORT

THIS SPACE FOR OFFICE USE ONLY

R. 2481

AMT: 5

GENERAL INFORMATION

The dependence on groundwater in the Counties of Riverside, San Bernardino, Los Angeles and Ventura has resulted in diminishing water supplies. As water becomes more scarce, determination of your water rights by the courts may become necessary. Your Annual Notice of Groundwater Extraction and Diversion is required to establish a record of water use which can assist the court in determining your rights.

The California Water Code requires you to record your annual surface and groundwater use if your total groundwater extractions from all wells exceed 25 acre-feet. Extractions of less than 10 acre-feet from a single well need not be reported. Although there is no penalty for failure to file the annual notice, failure to file is considered nonuse of water. Therefore, persons who do not file notices may have difficulty in supporting a claim of water use during a lawsuit to establish ownership of groundwater rights.

Exceptions: (1) If you are currently reporting your pumpage to a watermaster, your water use is already on record, and you are exempt from the requirement of filing a notice, or (2) if Annual water use is less than the required amounts, filing is optional because these minimal amounts would probably not be affected by a water right dispute. All optional notices which are accompanied by appropriate fees will be recorded.

Should you require additional information about the Water Code requirements or assistance in completing this form, please write us or telephone (916) 341-5300

TABLE 1: AGRICULTURAL WATER USE WORKSHEET (Optional)

To estimate your use of water, indicate below the crop type and number of acres. Then find the average irrigation requirement for each crop using Table II. Multiply acres (column 1) times applied water depth (column 2) to determine the amount pumped (column 3). Then total all amounts in column 3 to determine total irrigation use.

CROP	COLUMN 1	COLUMN 2	COLUMN 3
	ACRES	AVERAGE APPLIED WATER DEPTH (acre-feet per acre)	AMOUNT PUMPED (acre-feet) (column 1 X column 2)
CONVERSION FACTORS One acre-foot (a. f.) = 43,560 cubic feet – 325,900 gallons One miner's inch is approximately 9 gallons per minute. An acre-foot covers one acre of land, 1 foot deep			TOTAL IRRIGATION USE

TABLE II: AVERAGE DEPTH OF WATER APPLIED TO IRRIGATE EACH CROP (acre-feet per acre)*

LOCALITY	ALFALFA	AVOCADOS	BEANS	DATES	LEMONS	LETTUCE	PERMANET PASTURE	TOMATOES
1. Los Angeles County								
a. Coastal Basin ¹		2.0 - 2.5			2.0 - 2.5	2.0 - 2.5		
b. Antelope Valley	5.5 - 6.0						5.5 - 6.0	
2. Eastern Riverside County								
a. Coachella & Blythe Area ²	9.0 - 10.0			7.9 - 9.0	5.5 - 6.0	3.6 - 4.2	9.0 - 10.0	4.3 - 6.4
3. Western Riverside County	4.0 - 4.5	2.5 - 3.0			2.5 - 3.0	2.0 - 2.5	4.5 - 5.0	
4. San Bernardino County								
a. Chino Area	4.0 - 4.5	2.5 - 3.0			2.5 - 3.0	2.0 - 2.5	4.5 - 5.0	2.3 - 2.5
b. San Bernardino Area	4.0 - 4.5	2.5 - 3.0			2.5 - 3.0	2.0 - 2.5	4.0 - 5.0	2.3 - 2.5
c. Barstow-Apple Valley	6.0 - 6.5						6.0 - 6.5	
d. Ontario	4.0 - 4.5	2.5 - 3.0			2.5 - 3.0		4.0 - 5.0	2.3 - 2.5
e. Highlands-Redlands	4.0 - 4.5	2.5 - 3.0			2.5 - 3.0		4.0 - 5.0	2.3 - 2.5
5. Ventura County	4.0 - 4.5	2.3 - 2.5	1.3 - 1.5		2.3 - 2.5	2.0 - 2.5	4.0 - 4.5	2.0 - 2.5

* Based on information provided by Agricultural Extension Service of the University of California.

Updated: Department of Water Resources, Southern District // Backup data for the California Water Plan, Bulletin 160-98. Date August 21, 2000

*"The energy challenge facing California is real. Every California needs to take immediate action to reduce energy consumption.
For a list of simple ways you can reduce demand and cut your energy costs, see our Web-site at <http://www.swrcb.ca.gov>"*

¹ Unit use values for crops grown in each region.

² Unit use for dates was not changed from previous table.
GW-ANN-EXTRT (2-02)

***PLEASE COMPLETE.

SUBMIT THE ORIGINAL AND MAKE A COPY FOR YOUR RECORDS***

State of California

State Water Resources Control Board, Division of Water Rights

P.O. BOX 2000, SACRAMENTO, CA 95812-2000

Info: (916) 341-5300, FAX: (916) 341-5400, Web: <http://www.waterrights.ca.gov>

ANNUAL NOTICE OF GROUNDWATER EXTRACTION AND DIVERSION FOR 2000

PLEASE READ THE GENERAL INFORMATION ON THE REVERSE SIDE BEFORE COMPLETING THIS NOTICE

REQUIRED FEES: A filing fee of \$5.00 is required for each Annual Notice of Groundwater Extraction and Diversion. Check or money order should indicate your recordation number(s) and be made payable to: State Water Resources Control Board. Do not send cash.

DEADLINE: Notices must be postmarked no later than **June 30, 2001** in order to be recorded.

Owner of Record: L A CITY DEPT OF AIRPORTS ;

~~JAMES E BORT~~

PALMDALE REGIONAL AIRPORT
ATTENTION: PROPERTY MANAGER
~~JAMES E BORT~~

39516 NORTH 25TH ST EAST

PALMDALE, CA 93550-2158

PROPERTY MANAGER, PALMDALE REGIONAL AIRPORT



Recordation No.: G193258

Password: 04190110041891

Phone Number: (661) 266-7602

Owner's Designation of Well

~~E AVE M-8 & 53RD ST~~

53RD STREET EAST & AVENUE M-8

State Well Number

06N/11W-03F S

Parcel Number

STATE WATER RESOURCES
CONTROL BOARD
DIVISION OF WATER RIGHTS
SACRAMENTO
JUL - 3 PM : 22

If the above information is inaccurate, please line it out in red and provide current information. Notify this office if ownership or address changes occur during the coming year.

1. TYPE OF DIVERSION

☒ Groundwater extraction or ☐ Surface diversion

2. OWNERSHIP. Person listed below is:

☐ Owner of land on which well or point of diversion is located, and is extracting/diverting water.

☐ Lessee of land on which well or point of diversion is located, and is extracting/diverting water.

☒ Owner of land, but lessee is extracting/diverting water.

☐ Other: Please explain: _____

3. AMOUNT OF GROUNDWATER EXTRACTED DURING CALENDAR YEAR

4. AMOUNT OF SURFACE WATER DIVERTED DURING CALENDAR YEAR

5. METHOD OF MEASUREMENT ☐ Water Meter ☐ Power Meter ☒ Nonmetered or Estimated

6. TYPE OF WATER USE ☒ Agricultural ☐ Domestic or Municipal ☐ Other: _____

7. ACTION REQUESTED:

☐ Close this file. (Files may be reopened at any time - fee required.)

☒ Record my water use. (Fee required)

☐ Do not record my water use but keep my name on mailing list. (No fee required)

☐ Transfer this file to: _____

(NEW OWNER'S FIRST NAME)

(M. NAME)

(LAST NAME)

Company Name: _____

Address: _____

(MAILING ADDRESS)

(CITY)

(STATE)

(ZIP CODE)

Telephone: () _____

Effective Date: _____

8. SUPPLEMENTAL INFORMATION. Please list any changes in your project since last year (new pump, new land irrigation, new method of irrigation, etc.) or any other comments.

VEGETABLE PRODUCTION

9. CERTIFICATION AND SIGNATURE: I certify that the forgoing statements are true and correct, to the best of my knowledge.

Signature: _____

Today's Date

6/29/2001

Printed Name

LEWIS
(FIRST NAME)

W.
(M. NAME)

TRAUT
(LAST NAME)

Company Name:

CITY OF LOS ANGELES DEPARTMENT OF AIRPORTS,
PALMDALE REGIONAL AIRPORT

THIS SPACE FOR OFFICE USE ONLY

R. 2454 AMT: 5-

GENERAL INFORMATION

The dependence on groundwater in the Counties of Riverside, San Bernardino, Los Angeles and Ventura has resulted in diminishing water supplies. As water becomes more scarce, determination of your water rights by the courts may become necessary. Your Annual Notice of Groundwater Extraction and Diversion is required to establish a record of water use which can assist the court in determining your rights.

The California Water Code requires you to record your annual surface and groundwater use if your total groundwater extractions from all wells exceed 25 acre-feet. Extractions of less than 10 acre-feet from a single well need not be reported. Although there is no penalty for failure to file the annual notice, failure to file is considered nonuse of water. Therefore, persons who do not file notices may have difficulty in supporting a claim of water use during a lawsuit to establish ownership of groundwater rights.

Exceptions: (1) If you are currently reporting your pumpage to a watermaster, your water use is already on record, and you are exempt from the requirement of filing a notice, or (2) if Annual water use is less than the required amounts, filing is optional because these minimal amounts would probably not be affected by a water right dispute. All optional notices which are accompanied by appropriate fees will be recorded.

Should you require additional information about the Water Code requirements or assistance in completing this form, please write us or telephone (916) 341-5300

TABLE 1: AGRICULTURAL WATER USE WORKSHEET (Optional)

To estimate your use of water, indicate below the crop type and number of acres. Then find the average irrigation requirement for each crop using Table II. Multiply acres (column 1) times applied water depth (column 2) to determine the amount pumped (column 3). Then total all amounts in column 3 to determine total irrigation use.

CROP	COLUMN 1	COLUMN 2	COLUMN 3
	ACRES	AVERAGE APPLIED WATER DEPTH (acre-feet per acre)	AMOUNT PUMPED (acre-feet) (column 1 X column 2)
CONVERSION FACTORS One acre-foot (a. f.) = 43,560 cubic feet – 325,900 gallons One miner's inch is approximately 9 gallons per minute. An acre-foot covers one acre of land, 1 foot deep			TOTAL IRRIGATION USE

TABLE II: AVERAGE DEPTH OF WATER APPLIED TO IRRIGATE EACH CROP (acre-feet per acre)*

LOCALITY	ALFALFA	AVOCADOS	BEANS	DATES	LEMONS	LETTUCE	PERMANET PASTURE	TOMATOES
1. Los Angeles County								
a. Coastal Basin ¹		2.0 - 2.5			2.0 - 2.5	2.0 - 2.5		
b. Antelope Valley	5.5 - 6.0						5.5 - 6.0	
2. Eastern Riverside County								
a. Coachella & Blythe Area ²	9.0 - 10.0			7.9 - 9.0	5.5 - 6.0	3.6 - 4.2	9.0 - 10.0	4.3 - 6.4
3. Western Riverside County	4.0 - 4.5	2.5 - 3.0			2.5 - 3.0	2.0 - 2.5	4.5 - 5.0	
4. San Bernardino County								
a. Chino Area	4.0 - 4.5	2.5 - 3.0			2.5 - 3.0	2.0 - 2.5	4.5 - 5.0	2.3 - 2.5
b. San Bernardino Area	4.0 - 4.5	2.5 - 3.0			2.5 - 3.0	2.0 - 2.5	4.0 - 5.0	2.3 - 2.5
c. Barstow-Apple Valley	6.0 - 6.5						6.0 - 6.5	
d. Ontario	4.0 - 4.5	2.5 - 3.0			2.5 - 3.0		4.0 - 5.0	2.3 - 2.5
e. Highlands-Redlands	4.0 - 4.5	2.5 - 3.0			2.5 - 3.0		4.0 - 5.0	2.3 - 2.5
5. Ventura County	4.0 - 4.5	2.3 - 2.5	1.3 - 1.5		2.3 - 2.5	2.0 - 2.5	4.0 - 4.5	2.0 - 2.5

* Based on information provided by Agricultural Extension Service of the University of California.
 Updated: Department of Water Resources, Southern District // Backup data for the California Water Plan, Bulletin 160-98. Date August 21, 2000

*"The energy challenge facing California is real. Every California needs to take immediate action to reduce energy consumption.
 For a list of simple ways you can reduce demand and cut your energy costs, see our Web-site at <http://www.swrcb.ca.gov>"*

¹ Unit use values for crops grown in each region.

² Unit use for dates was not changed from previous year.

***PLEASE COMPLETE

SUBMIT THE ORIGINAL AND MAKE A COPY FOR YOUR RECORDS***

State of California

State Water Resources Control Board, Division of Water Rights

P.O. BOX 2000, SACRAMENTO, CA 95812-2000

Info: (916) 657-2170, FAX: (916) 657-1485, Web: <http://www.waterrights.ca.gov>

ANNUAL NOTICE OF GROUNDWATER EXTRACTION OR DIVERSION FOR 1999

PLEASE READ THE GENERAL INFORMATION ON THE REVERSE SIDE BEFORE COMPLETING THIS NOTICE

REQUIRED FEES: A filing fee of \$5.00 is required for each Annual Notice of Groundwater Extraction or Diversion. Check or money order should indicate your recordation number(s) and be made payable to: State Water Resources Control Board. Do not send cash.

DEADLINE: Notices must be postmarked no later than **June 30, 2000** in order to be recorded.

OWNER OF RECORD: L A CITY DEPT OF AIRPORTS

JAMES E BORT
39516 NORTH 25TH ST EAST
PALMDALE, CA 93550-2158

RECORDATION NO: G193258



OWNER'S DESIGNATION OF WELL: E AVE M-8 & 53RD ST
STATE WELL NO: 6N/11W-3F S

TELEPHONE NUMBER:

(805) 266-7602

PARCEL NO:

If the above information is inaccurate, please line it out in red and provide current information. Notify this office if ownership or address changes occur during the coming year.

1. TYPE OF DIVERSION

☐ Groundwater extraction or ☐ Surface diversion

2. OWNERSHIP. Person listed below is:

☐ Owner of land on which well or point of diversion is located, and is extracting/diverting water.

☐ Lessee of land on which well or point of diversion is located, and is extracting/diverting water.

☒ Owner of land, but lessee is extracting/diverting water.

☐ Other: Please explain: _____

3. AMOUNT OF GROUNDWATER EXTRACTED DURING CALENDAR YEAR

4. AMOUNT OF SURFACE WATER DIVERTED DURING CALENDAR YEAR

5. METHOD OF MEASUREMENT ☐ Water Meter ☐ Power Meter ☒ Nonmetered or Estimated

6. TYPE OF WATER USE ☒ Agricultural ☐ Domestic or Municipal ☐ Other: _____

7. ACTION REQUESTED:

☐ Close this file. (Files may be reopened at any time – fee required.)

☒ Record my water use. (Fee required)

☐ Do not record my water use but keep my name on mailing list. (No fee required)

☐ Transfer this file to: _____

(NEW OWNER'S FIRST NAME)

(M. NAME)

(LAST NAME)

Company Name: _____

Address: _____

(MAILING ADDRESS)

(CITY)

(STATE)

(ZIP CODE)

Telephone: () _____

Effective Date: _____

8. SUPPLEMENTAL INFORMATION Please list any changes in your project since last year (new pump, new land irrigation, new method of irrigation, etc.) or any other comments.

Soil production

9. CERTIFICATION AND SIGNATURE: I certify that the foregoing statements are true and correct, to the best of my knowledge.

Signature: *James E. Bort*

Today's Date *6-27-00*

Printed Name: *JAMES E. Bort*

(FIRST NAME)

(M. NAME)

(LAST NAME)

Company Name: *Los Angeles World Airports - Palmdale*

THIS SPACE FOR OFFICE USE ONLY

GW-ANN-EXTRT (1-00)

R. *2422*

AMT: *5.00*

GENERAL INFORMATION

The dependence on groundwater in the Counties of Riverside, San Bernardino, Los Angeles and Ventura has resulted in diminishing water supplies. As water becomes more scarce, determination of your water rights by the courts may become necessary. Your Annual Notice of Groundwater Extraction or Diversion is required to establish a record of water use which can assist the court in determining your rights.

The California Water Code requires you to record your annual surface and groundwater use if your total groundwater extractions from all wells exceed 25 acre-feet. Extractions of less than 10 acre-feet from a single well need not be reported. Although there is no penalty for failure to file the annual notice, failure to file is considered nonuse of water. Therefore, persons who do not file notices may have difficulty in supporting a claim of water use during a lawsuit to establish ownership of groundwater rights.

Exceptions: (1) If you are currently reporting your pumpage to a watermaster, your water use is already on record, and you are exempt from the requirement of filing a notice, or (2) if Annual water use is less than the required amounts, filing is optional because these minimal amounts would probably not be affected by a water right dispute. All optional notices which are accompanied by appropriate fees will be recorded.

Should you require additional information about the Water Code requirements or assistance in completing this form, please write us or telephone (916) 657-2170

TABLE 1: AGRICULTURAL WATER USE WORKSHEET (Optional)

To estimate your use of water, indicate below the crop type and number of acres. Then find the average irrigation requirement for each crop using Table II. Multiply acres (column 1) times applied water depth (column 2) to determine the amount pumped (column 3). Then total all amounts in column 3 to determine total irrigation use.

CROP	COLUMN 1	COLUMN 2	COLUMN 3
	ACRES	AVERAGE APPLIED WATER DEPTH (acre-feet per acre)	AMOUNT PUMPED (acre-feet) (column 1 X column 2)
CONVERSION FACTORS One acre-foot (a. f.) = 43,560 cubic feet – 325,900 gallons One miner's inch is approximately 9 gallons per minute. An acre-foot covers one acre of land, 1 foot deep			TOTAL IRRIGATION USE

TABLE II: AVERAGE DEPTH OF WATER APPLIED TO IRRIGATE EACH CROP (acre-feet per acre)*

LOCALITY	ALFALFA	AVOCADOS	BEANS	DATES	LEMONS	LETTUCE	PERMANET PASTURE	TOMATOES
1. Los Angeles County								
a. Coastal basin	3.5 - 4.0	2.0 - 3.0	2.0 - 3.0	----	2.5 - 3.5	2.5 - 3.0	4.0 - 5.0	2.5 - 3.5
b. Antelope Valley	4.0 - 6.0	----	3.0 - 4.0	----	----	----	5.0 - 7.0	----
2. Eastern Riverside County								
a. Coachella & Blythe Area	6.0 - 8.0	----	----	7.0 - 9.0	----	----	----	----
3. Western Riverside County								
a. Coachella & Blythe Area	4.0 - 6.0	----	----	----	2.5 - 3.5	2.5 - 3.0	5.0 - 6.0	----
4. San Bernardino County								
a. Chino Area	3.3 - 4.2	2.0 - 3.0	2.5 - 3.3	----	2.0 - 3.0	----	4.0 - 5.0	2.0 - 3.0
b. San Bernardino Area	4.0 - 5.0	2.0 - 3.0	2.5 - 3.3	----	2.0 - 3.0	----	4.0 - 5.0	2.5 - 3.3
c. Barstow-Apple Valley	6.7 - 7.5	----	3.0 - 4.0	----	2.0 - 3.0	----	8.3 - 9.2	3.3 - 4.0
d. Ontario	----	----	----	----	2.0 - 3.0	----	----	----
e. Highlands-Redlands	----	----	----	----	2.0 - 3.0	----	----	----
5. Ventura County								
a. Santa Barbara Area	3.5 - 4.5	2.0 - 2.5	1.0 - 2.0	----	2.0 - 2.5	----	4.0 - 5.0	1.0 - 2.0

* Based on information provided by Agric. Extension Service of the University of California

*** PLEASE COMPLETE, ~~MIT~~ THE ORIGINAL AND MAKE A COPY FOR YOUR RECORDS ***

STATE WATER RESOURCES CONTROL BOARD, DIVISION OF WATER RIGHTS
P.O. BOX 2000 SACRAMENTO, CA 95812-2000

ANNUAL NOTICE OF GROUNDWATER EXTRACTION OR DIVERSION FOR 1998

PLEASE READ THE GENERAL INFORMATION ON THE REVERSE SIDE BEFORE COMPLETING THIS NOTICE

REQUIRED FEES: A filing fee of \$5.00 is required for each Annual Notice of Groundwater Extraction or Diversion. Check or money order should indicate your recordation number(s) and be made payable to: STATE WATER RESOURCES CONTROL BOARD. Do not send cash.

DEADLINE: Notices must be postmarked no later than June 30, 1999, in order to be recorded.

FEB 26 1999

OWNER OF RECORD: L A CITY DEPT OF AIRPORTS

PALMDALE REGIONAL AIRPORT

JAMES E BORT
39516 NORTH 25TH ST EAST
PALMDALE, CA 93550-2158

RECORDATION NO.: G193258

OWNER'S DESIGNATION OF WELL: E AVE M-8 & 53RD ST
STATE WELL NO: 6N/11W-3F S

TELEPHONE NUMBER:
(805) 266-7602
PARCEL NO:

If the above information is inaccurate, please line it out in red and provide current information. Notify this office if ownership or address changes occur during the coming year.

1. TYPE OF DIVERSION

☒ GROUNDWATER EXTRACTION OR ☐ SURFACE DIVERSION

2. OWNERSHIP. Person listed below is:

- ☐ Owner of land on which well or point of diversion is located, and is extracting/diverting water.
☐ Lessee of land on which well or point of diversion is located, and is extracting/diverting water.
☒ Owner of land, but lessee is extracting/diverting water
☐ Other: Please explain: _____

3. AMOUNT OF GROUNDWATER EXTRACTED DURING CALENDAR YEAR

4. AMOUNT OF SURFACE WATER DIVERTED DURING CALENDAR YEAR

5. METHOD OF MEASUREMENT ☐ Water Meter ☐ Power Meter ☒ Nonmetered or Estimated

6. TYPE OF WATER USE ☒ Agricultural ☐ Domestic or Municipal ☐ Other: _____

7. ACTION REQUESTED:

- ☐ Close this file. (Files may be reopened at any time - fee required.)
☒ Record my water use. (fee required.)
☐ Do not record my water use but keep my name on mailing list. (No fee required)

☐ Transfer this file to: _____

Company Name: _____

Address: _____

Telephone: () _____ Effective Date: _____

8. SUPPLEMENTAL INFORMATION. Please list any changes in your project since last year (new pump, new land irrigation, new method of irrigation, etc.) or any other comments.

Vegetable Production Carrots

9. CERTIFICATION AND SIGNATURE: I certify that the foregoing statements are true and correct, to the best of my knowledge.

Signature: *James E Bort* Today's Date: *4-19-99*

Printed Name: *JAMES E. BORT*

Company Name: *Los Angeles City Dept. of Airports*

THIS SPACE FOR OFFICE USE ONLY EXHIBIT E- TO CITY OF LOS ANGELES' RESPONSE TO DISCOVERY ORDER 5.00

GENERAL INFORMATION

The dependence on groundwater in the Counties of Riverside, San Bernardino, Los Angeles and Ventura has resulted in diminishing water supplies. As water becomes more scarce, determination of your water rights by the courts may become necessary. Your Annual Notice of Groundwater Extraction or Diversion is required to establish a record of water use which can assist the court in determining your rights.

The California Water Code requires you to record your annual surface and groundwater use if your total groundwater extractions from all wells exceed 25 acre-feet. Extractions of less than 10 acre-feet from a single well need not be reported. Although there is no penalty for failure to file the annual notice, failure to file is considered nonuse of water. Therefore, persons who do not file notices may have difficulty in supporting a claim of water use during a lawsuit to establish ownership of groundwater rights.

Exceptions: (1) If you are currently reporting your pumpage to a watermaster, your water use is already on record, and you are exempt from the requirement of filing a notice, or (2) If annual water use is less than the required amounts, filing is optional because these minimal amounts would probably not be affected by a water right dispute. All optional notices which are accompanied by appropriate fees will be recorded.

Should you require additional information about the Water Code requirements or assistance in completing this form, please write us or telephone (916) 657-2170.

TABLE I: AGRICULTURAL WATER USE WORKSHEET (Optional)

To estimate your use of water, indicate below the crop type and number of acres. Then find the average irrigation requirement for each crop using Table II. Multiply acres (column 1) times applied water depth (column 2) to determine the amount pumped (column 3). Then total all amounts in column 3 to determine total irrigation use.

CROP	COLUMN 1	COLUMN 2	COLUMN 3
	ACRES	AVERAGE APPLIED WATER DEPTH (acre-feet per acre)	AMOUNT PUMPED (acre-feet) (column 1 X column 2)
CONVERSION FACTORS One acre-foot (a. f.) = 43,560 cubic feet = 325,900 gallons One miner's inch is approximately 9 gallons per minute. An acre-foot covers one acre of land, 1 foot deep.			TOTAL IRRIGATION USE

TABLE II: AVERAGE DEPTH OF WATER APPLIED TO IRRIGATE EACH CROP (acre-feet per acre)*

LOCALITY	ALFALFA	AVOCADOS	BEANS	DATES	LEMONS	LETTUCE	PERMANENT PASTURE	TOMATOES
1. Los Angeles County								
a. Coastal basin	3.5 - 4.0	2.0 - 3.0	2.0 - 3.0	-----	2.5 - 3.5	2.5 - 3.0	4.0 - 5.0	2.5 - 3.5
b. Antelope Valley	4.0 - 6.0	-----	3.0 - 4.0	-----	-----	-----	5.0 - 7.0	-----
2. Eastern Riverside County								
a. Coachella & Blythe Area	6.0 - 8.0	-----	-----	7.0 - 9.0	-----	-----	-----	-----
3. Western Riverside County	4.0 - 6.0	-----	-----	-----	2.5 - 3.5	2.5 - 3.0	5.0 - 6.0	-----
4. San Bernardino County								
a. Chino Area	3.3 - 4.2	2.0 - 3.0	2.5 - 3.3	-----	2.0 - 3.0	-----	4.0 - 5.0	2.0 - 3.0
b. San Bernardino Area	4.0 - 5.0	2.0 - 3.0	2.5 - 3.3	-----	2.0 - 3.0	-----	4.0 - 5.0	2.5 - 3.3
c. Barstow-Apple Valley	6.7 - 7.5	-----	3.0 - 4.0	-----	2.0 - 3.0	-----	8.3 - 9.2	3.3 - 4.0
d. Ontario	-----	-----	-----	-----	2.0 - 3.0	-----	-----	-----
e. Highlands-Redlands	-----	-----	-----	-----	2.0 - 3.0	-----	-----	-----
5. Ventura County	3.5 - 4.5	2.0 - 2.5	1.0 - 2.0	-----	2.0 - 2.5	-----	4.0 - 5.0	1.0 - 2.0

* Based on information provided by Agricultural Extension Service of the University of California.

*** PLEASE COMPLETE, SUBMIT THE ORIGINAL AND MAKE A COPY FOR YOUR RECORDS ***

ST WATER RESOURCES CONTROL BOARD, DIVISION OF WAT RIGHTS
P.O. BOX 2000 SACRAMENTO, CA 95812-2000

ANNUAL RECORDATION NOTICE FOR 1996

☐ GROUNDWATER EXTRACTION OR ☐ SURFACE DIVERSION

PLEASE READ THE GENERAL INFORMATION ON THE REVERSE SIDE BEFORE COMPLETING THIS NOTICE

REQUIRED FEES: A filing fee of \$5.00 is required for each Annual Recordation Notice. Check or money order should indicate your recordation number(s) and be made payable to: STATE WATER RESOURCES CONTROL BOARD. Do not send cash.

DEADLINE: Notices must be postmarked no later than June 30, 1997, in order to be recorded.

OWNER OF RECORD: L A CITY DEPT OF AIRPORTS

JAMES E BORT
39516 NORTH 25TH STREET EAST
PALMDALE, CA 93550-2158

RECORDATION NO: G193258



OWNER'S DESIGNATION OF WELL: E AVE. M-8 & 53RD ST.
STATE WELL NO: 6N/11W-3F S

TELEPHONE NUMBER:
(805) 266-7602

PARCEL NO:

If the above information is inaccurate, please line it out in red and provide current information. Notify this office if ownership or address changes occur during the coming year.

1. OWNERSHIP. Person listed below is:

- ☐ Owner of land on which well or point of diversion is located, and is extracting/diverting water.
☐ Lessee of land on which well or point of diversion is located, and is extracting/diverting water.
☒ Owner of land, but lessee is extracting/diverting water.
☐ Other: Please explain: _____

2. Do you divert surface water and also extract ground water? ☐ yes ☒ no

3. AMOUNT OF WATER EXTRACTED/DIVERTED DURING CALENDAR YEAR

960	<input checked="" type="checkbox"/> acre-feet
(Must be an specific number)	<input type="checkbox"/> cubic-feet
	<input type="checkbox"/> gallons

METHOD OF MEASUREMENT

☐ Water Meter ☐ Power Meter ☒ Nonmetered or Estimated

TYPE OF WATER USE

☐ Agricultural ☐ Domestic or Municipal ☐ Other: _____

4. ACTION REQUESTED:

- ☐ Close this file. (Files may be reopened at any time - fee required.)
☒ Record my water use. (fee required.)
☐ Do not record my water use but keep my name on mailing list. (No fee required)

☐ Transfer this file to: _____

(NEW OWNER'S FIRST NAME)

(M. NAME)

(LAST NAME)

Company Name: _____

Address: _____

(MAILING ADDRESS)

(CITY)

(STATE)

(ZIP CODE)

Telephone: () _____

Effective Date: _____

5. SUPPLEMENTAL INFORMATION. Please list any changes in your project since last year (new pump, new land irrigation, new method of irrigation, etc.) or any other comments.

Vegetable Production

6. CERTIFICATION AND SIGNATURE: I certify under penalty of perjury that the foregoing statements are true and correct, to the best of my knowledge.

Signature: James E. Bort

Today's Date: 5-6-97

Printed Name: JAMES E. BORT

Company Name: Los Angeles City Dept. of Airports - Palmdale

THIS SPACE FOR OFFICE USE ONLY

R 1357 AMT: 5.00

GENERAL INFORMATION

The dependence on groundwater in the Counties of Riverside, San Bernardino, Los Angeles and Ventura has resulted in diminishing water supplies. As water becomes more scarce, determination of your water rights by the courts may become necessary. Your Annual Recordation Notice is required to establish a record of water use which can assist the court in determining your rights.

The California Water Code requires you to record your annual surface and groundwater use if your total groundwater extractions from all wells exceed 25 acre-feet. Extractions of less than 10 acre-feet from a single well need not be reported. Although there is no penalty for failure to file the annual notice, failure to file is considered nonuse of water. Therefore, persons who do not file notices may have difficulty in supporting a claim of water use during a lawsuit to establish ownership of groundwater rights.

Exceptions: (1) If you are currently reporting your pumpage to a watermaster, your water use is already on record, and you are exempt from the requirement of filing a notice, or (2) If annual water use is less than the required amounts, filing is optional because these minimal amounts would probably not be affected by a water right dispute. All optional notices which are accompanied by appropriate fees will be recorded.

Should you require additional information about the Water Code requirements or assistance in completing this form, please write us or telephone (916) 657-2170.

TABLE I: AGRICULTURAL WATER USE WORKSHEET (Optional)

To estimate your use of water, indicate below the crop type and numbr of acres. Then find the average irrigation requirement for each crop using Table II. Multiply acres (column 1) times applied water depth (column 2) to determine the amount pumped (column 3). Then total all amounts in column 3 to determine total irrigation use.

CROP	COLUMN 1	COLUMN 2	COLUMN 3
	ACRES	AVERAGE APPLIED WATER DEPTH (acre-feet per acre)	AMOUNT PUMPED (acre-feet) (column 1 X column 2)
CONVERSION FACTORS One acre-foot (a. f.) = 43,560 cubic feet = 325,900 gallons One miner's inch is approximately 9 gallons per minute. An acre-foot covers one acre of land, 1 foot deep.			TOTAL IRRIGATION USE

TABLE II: AVERAGE DEPTH OF WATER APPLIED TO IRRIGATE EACH CROP (acre-feet per acre)*

LOCALITY	ALFALFA	AVOCADOS	BEANS	DATES	LEMONS	LETTUCE	PERMANENT PASTURE	TOMATOES
1. Los Angeles County								
a. Coastal basin	3.5 - 4.0	2.0 - 3.0	2.0 - 3.0	-----	2.5 - 3.5	2.5 - 3.0	4.0 - 5.0	2.5 - 3.5
b. Antelope Valley	4.0 - 6.0	-----	3.0 - 4.0	-----	-----	-----	5.0 - 7.0	-----
2. Eastern Riverside County								
a. Coachella & Blythe Area	6.0 - 8.0	-----	-----	7.0 - 9.0	-----	-----	-----	-----
3. Western Riverside County	4.0 - 6.0	-----	-----	-----	2.5 - 3.5	2.5 - 3.0	5.0 - 6.0	-----
4. San Bernardino County								
a. Chino Area	3.3 - 4.2	2.0 - 3.0	2.5 - 3.3	-----	2.0 - 3.0	-----	4.0 - 5.0	2.0 - 3.0
b. San Bernardino Area	4.0 - 5.0	2.0 - 3.0	2.5 - 3.3	-----	2.0 - 3.0	-----	4.0 - 5.0	2.5 - 3.3
c. Barstow-Apple Valley	6.7 - 7.5	-----	3.0 - 4.0	-----	2.0 - 3.0	-----	8.3 - 9.2	3.3 - 4.0
d. Ontario	-----	-----	-----	-----	2.0 - 3.0	-----	-----	-----
e. Highlands-Redlands	-----	-----	-----	-----	2.0 - 3.0	-----	-----	-----
5. Ventura County	3.5 - 4.5	2.0 - 2.5	1.0 - 2.0	-----	2.0 - 2.5	-----	4.0 - 5.0	1.0 - 2.0

* Based on information provided by Agriculture Extension Service of the University of California

*** PLEASE COMPLETE, SUBMIT THE ORIGINAL AND MAKE A COPY FOR YOUR RECORDS ***

STATE WATER RESOURCES CONTROL BOARD, DIVISION OF WATER RIGHTS
P.O. BOX 2000 SACRAMENTO, CA 95812-2000

1995

☐ GROUNDWATER EXTRACTION OR ☐ SURFACE DIVERSION

PLEASE READ THE GENERAL INFORMATION ON THE REVERSE SIDE BEFORE COMPLETING THIS NOTICE

REQUIRED FEES: A filing fee of \$5.00 is required for each Annual Recordation Notice. Check or money order should indicate your recordation number(s) and be made payable to: STATE WATER RESOURCES CONTROL BOARD. Do not send cash.

DEADLINE: Notices must be postmarked no later than June 29, 1996, in order to be recorded.

OWNER OF RECORD: L A CITY DEPT OF AIRPORTS

JAMES E BORT
39516 NORTH 25TH STREET EAST
PALMDALE, CA 93550-2158

RECORDATION NO: G193258

RECEIVED

MAY 13 1996

PALMDALE REGIONAL AIRPORT

OWNER'S DESIGNATION OF WELL: E AVE. M-8 & 53RD ST.
STATE WELL NO: 6N/11W-3F S

TELEPHONE NUMBER:
(805) 266-7602

PARCEL NO:

If the above information is inaccurate, please line it out in red and provide current information. Notify this office if ownership or address changes occur during the coming year.

1. OWNERSHIP. Person listed below is:

- ☐ Owner of land on which well or point of diversion is located, and is extracting/diverting water.
☐ Lessee of land on which well or point of diversion is located, and is extracting/diverting water.
☒ Owner of land, but lessee is extracting/diverting water.
☐ Other: Please explain: _____

2. Do you divert surface water and also extract ground water? ☐ yes ☐ no

3. AMOUNT OF WATER EXTRACTED/DIVERTED DURING CALENDAR YEAR →

960	<input checked="" type="checkbox"/> acre-feet <input type="checkbox"/> cubic-feet <input type="checkbox"/> gallons
(Must be an specific number)	

METHOD OF MEASUREMENT

TYPE OF WATER USE

- ☐ Water Meter ☐ Power Meter ☒ Nonmetered or Estimated
☐ Agricultural ☐ Domestic or Municipal ☐ Other: _____

4. ACTION REQUESTED:

- ☐ Close this file. (Files may be reopened at any time - fee required.)
☒ Record my water use. (fee required.)
☐ Do not record my water use but keep my name on mailing list. (No fee required)

☐ Transfer this file to: _____
(NEW OWNER'S FIRST NAME) (M. NAME) (LAST NAME)
Company Name: _____
Address: _____
(MAILING ADDRESS) (CITY) (STATE) (ZIP CODE)
Telephone: () _____ Effective Date: _____

5. SUPPLEMENTAL INFORMATION. Please list any changes in your project since last year (new pump, new land irrigation, new method of irrigation, etc.) or any other comments.

Vegetable production - onions

6. CERTIFICATION AND SIGNATURE: I certify under penalty of perjury that the foregoing statements are true and correct, to the best of my knowledge.

Signature: *James E. Bort* Today's Date: *5/28/96*

Printed Name: *JAMES E. BORT*
(FIRST NAME) (M. NAME) (LAST NAME)

Company Name: *Los Angeles City Dept. of Airports*

THIS SPACE FOR OFFICE USE ONLY

R. 2327 AMT: 5.00

Wr Form 502 (4/96)

EXHIBIT E- TO CITY OF LOS ANGELES' RESPONSE TO DISCOVERY ORDER

GENERAL INFORMATION

The dependence on groundwater in the Counties of Riverside, San Bernardino, Los Angeles and Ventura has resulted in diminishing water supplies. As water becomes more scarce, determination of your water rights by the courts may become necessary. Your Annual Recordation Notice is required to establish a record of water use which can assist the court in determining your rights.

The California Water Code requires you to record your annual surface and groundwater use if your total groundwater extractions from all wells exceed 25 acre-feet. Extractions of less than 10 acre-feet from a single well need not be reported. Although there is no penalty for failure to file the annual notice, failure to file is considered nonuse of water. Therefore, persons who do not file notices may have difficulty in supporting a claim of water use during a lawsuit to establish ownership of groundwater rights.

Exceptions: (1) If you are currently reporting your pumpage to a watermaster, your water use is already on record, and you are exempt from the requirement of filing a notice, or (2) If annual water use is less than the required amounts, filing is optional because these minimal amounts would probably not be affected by a water right dispute. All optional notices which are accompanied by appropriate fees will be recorded.

Should you require additional information about the Water Code requirements or assistance in completing this form, please write us or telephone (916) 657-2170.

TABLE I: AGRICULTURAL WATER USE WORKSHEET (Optional)

To estimate your use of water, indicate below the crop type and number of acres. Then find the average irrigation requirement for each crop using Table II. Multiply acres (column 1) times applied water depth (column 2) to determine the amount pumped (column 3). Then total all amounts in column 3 to determine total irrigation use.

CROP	COLUMN 1	COLUMN 2	COLUMN 3
	ACRES	AVERAGE APPLIED WATER DEPTH (acre-feet per acre)	AMOUNT PUMPED (acre-feet) (column 1 X column 2)
CONVERSION FACTORS One acre-foot (a. f.) = 43,560 cubic feet = 325,900 gallons One miner's inch is approximately 9 gallons per minute. An acre-foot covers one acre of land, 1 foot deep.			TOTAL IRRIGATION USE

TABLE II: AVERAGE DEPTH OF WATER APPLIED TO IRRIGATE EACH CROP (acre-feet per acre)*

LOCALITY	ALFALFA	AVOCADOS	BEANS	DATES	LEMONS	LETTUCE	PERMANENT PASTURE	TOMATOES
1. Los Angeles County								
a. Coastal basin	3.5 - 4.0	2.0 - 3.0	2.0 - 3.0	-----	2.5 - 3.5	2.5 - 3.0	4.0 - 5.0	2.5 - 3.5
b. Antelope Valley	4.0 - 6.0	-----	3.0 - 4.0	-----	-----	-----	5.0 - 7.0	-----
2. Eastern Riverside County								
a. Coachella & Blythe Area	6.0 - 8.0	-----	-----	7.0 - 9.0	-----	-----	-----	-----
3. Western Riverside County	4.0 - 6.0	-----	-----	-----	2.5 - 3.5	2.5 - 3.0	5.0 - 6.0	-----
4. San Bernardino County								
a. Chino Area	3.3 - 4.2	2.0 - 3.0	2.5 - 3.3	-----	2.0 - 3.0	-----	4.0 - 5.0	2.0 - 3.0
b. San Bernardino Area	4.0 - 5.0	2.0 - 3.0	2.5 - 3.3	-----	2.0 - 3.0	-----	4.0 - 5.0	2.5 - 3.3
c. Barstow-Apple Valley	6.7 - 7.5	-----	3.0 - 4.0	-----	2.0 - 3.0	-----	8.3 - 9.2	3.3 - 4.0
d. Ontario	-----	-----	-----	-----	2.0 - 3.0	-----	-----	-----
e. Highlands-Redlands	-----	-----	-----	-----	2.0 - 3.0	-----	-----	-----
5. Ventura County	3.5 - 4.5	2.0 - 2.5	1.0 - 2.0	-----	2.0 - 2.5	-----	4.0 - 5.0	1.0 - 2.0

* Based on information provided by Agricultural Extension Service of the University of California.

STATE WATER RESOURCES CONTROL BOARD

DIVISION OF WATER RIGHTS

P.O. BOX 2000 SACRAMENTO, CA 95812-2000

1994 ANNUAL RECORDATION NOTICE

RECORDATION NO: G193258

OWNER OF RECORD: L A CITY DEPT OF AIRPORTS

JAMES E BORT

39516 NORTH 25TH STREET EAST

PALMDALE, CA 93550-2158

STATE WATER RESOURCES CONTROL BOARD
DIV. OF WATER RIGHTS
SACRAMENTO
1995 JUN 16 AM 11:48

OWNER'S DESIGNATION OF WELL: E AVE. M-8 & 53RD ST.

STATE WELL NO: 6N/11W-3F S

TELEPHONE NUMBER:

(805) 266-7602

PARCEL NO:

(If any of the above information is inaccurate or missing, please correct. Notify this office if ownership or address changes occur during the coming year.)

☒ GROUNDWATER EXTRACTION OR ☐ SURFACE DIVERSION

PLEASE READ THE GENERAL INFORMATION ON THE REVERSE SIDE BEFORE COMPLETING THIS NOTICE

REQUIRED FEES: A filing fee of \$5.00 is required for each Annual Recordation Notice. Check or money order should indicate your recordation number(s) and be made payable to: STATE WATER RESOURCES CONTROL BOARD. Do not send cash.

DEADLINE: Notices must be postmarked no later than June 30, 1995, in order to be recorded.

1. OWNERSHIP. Person listed above is:

- ☐ Owner of land on which well or point of diversion is located, and is extracting/diverting water.
☐ Lessee of land on which well or point of diversion is located, and is extracting/diverting water.
☒ Owner of land, but lessee is extracting/diverting water.
☐ Other: Please explain: _____

2. Do you divert surface water and also extract ground water? yes ☐ no ☒

3. AMOUNT OF WATER EXTRACTED/DIVERTED DURING CALENDAR YEAR →

910 ☒ acre-feet
☐ cubic-feet
☐ gallons
(Must be a specific number)

METHOD OF MEASUREMENT

- ☐ Water Meter
☐ Power Meter
☒ Nonmetered or Estimated

TYPE OF WATER USE

- ☒ Agricultural
☐ Domestic or Municipal
☐ Other: _____

4. ACTION REQUESTED:

- ☐ Close this file. (Files may be reopened at any time - fee required.)
☐ Do not record my water use but keep my name on mailing list. (No fee required.)
☒ Record my water use. (fee required.)
☐ Transfer this file to: _____

Company Name: _____ (NEW OWNER'S FIRST NAME) (M. NAME) (LAST NAME)

Address: _____ (STREET ADDRESS) (CITY) (STATE) (ZIP CODE)

Telephone: _____ Effective Date: _____

THIS SPACE FOR OFFICE USE ONLY

R. 2296 AMT: 5.00

EXHIBIT E TO CITY OF LOS ANGELES RESPONSE TO DISCOVERY ORDER

5. **SUPPLEMENTAL INFORMATION.** Please list any changes in your project since last year (new pump, new land irrigation, new method of irrigation, etc.) or any other comments. _____

6. **CERTIFICATION AND SIGNATURE:** I certify under penalty of perjury that the foregoing statements are true and correct, to the best of my knowledge.

Signature: James E. Bort Today's Date: 4-19-95

Printed Name: JAMES EDWARD BORT
(FIRST NAME) (MIDDLE NAME) (LAST NAME)

Company Name: Palmdale Regional Airport

GENERAL INFORMATION

The dependence on groundwater in the Counties of Riverside, San Bernardino, Los Angeles and Ventura has resulted in diminishing water supplies. As water becomes more scarce, determination of your water rights by the courts may become necessary. Your Annual Recordation Notice is required to establish a record of water use which can assist the court in determining your rights.

The California Water Code requires you to record your annual surface and groundwater use if your total groundwater extractions from all wells exceed 25 acre-feet. Extractions of less than 10 acre-feet from a single well need not be reported. Although there is no penalty for failure to file the annual notice, failure to file is considered nonuse of water. Therefore, persons who do not file notices may have difficulty in supporting a claim of water use during a lawsuit to establish ownership of groundwater rights.

Exceptions: (1) If you are currently reporting your pumpage to a watermaster, your water use is already on record, and you are exempt from the requirement of filing a notice, or (2) If annual water use is less than the required amounts, filing is optional because these minimal amounts would probably not be affected by a water right dispute. All optional notices which are accompanied by appropriate fees will be recorded.

The following conversion factors are provided for your information:

One acre-foot (a.f.) = 43,560 cubic feet = 325,851 gallons
One miner's inch is approximately 9 gallons per minute.
An acre-foot covers one acre of land, 1 foot deep.

Should you require additional information about the Water Code requirements or assistance in completing this form, please write us or telephone (916) 657-2170

RETURN ORIGINAL OF THIS NOTICE TO:
STATE WATER RESOURCES CONTROL BOARD
Division of Water Rights
901 P Street, Sacramento, CA
P. O. Box 2000, Sacramento, CA 95812-2000
Telephone: (916) 657-2170

THIS SPACE FOR OFFICE USE

R. 2264 AMT: 5.00 P AOC TN CN OD SW D

1993

ANNUAL RECORDATION NOTICE

1993

☒ GROUNDWATER EXTRACTION OR ☐ SURFACE DIVERSION

PLEASE READ THE GENERAL INFORMATION ON THE REVERSE SIDE BEFORE COMPLETING THIS NOTICE

REQUIRED FEES: A filing fee of \$5.00 is required for each Annual Recordation Notice. Check or money order should indicate your recordation number(s) and be made payable to: STATE WATER RESOURCES CONTROL BOARD. Do not send cash.
DEADLINE: Notices must be postmarked no later than June 30, 1994, in order to be recorded.

OWNER OF RECORD:

RECORDATION NO: 193258

L A CITY DEPT OF AIRPORTS
C/O JAMES E BORT
39516 NORTH 25TH STREET EAST
PALMDALE, CA 93550-2158

CUSTOMER NO: 0424

TELEPHONE NO: (805) 266-7602

OWNER'S DESIGNATION OF WELL: E AVE. M-8 & 53RD ST., E.

STATE WELL NO: T06N/R11W-03F

If any of the above information is inaccurate or missing, please correct. Notify this office if ownership or address changes occur during the coming year.

1. OWNERSHIP. Person listed above is:

- ☐ Owner of land on which well or point of diversion is located, and is extracting/diverting water.
☐ Lessee of land on which well or point of diversion is located, and is extracting/diverting water.
☒ Owner of land, but lessee is extracting/diverting water.
☐ Other. Please explain: _____

2. Do you divert surface water and also extract ground water? yes ☐ no ☒

3. AMOUNT OF WATER EXTRACTED/DIVERTED DURING CALENDAR YEAR →

960 ☒ acre-feet
(Must be a specific number) ☐ cubic feet
☐ gallons

METHOD OF MEASUREMENT

- ☐ Water Meter
☐ Power Meter
☒ Nonmetered or Estimated (Tables I & II on reverse side may be used to estimate agricultural pumpage.)

TYPE OF WATER USE

- ☒ Agricultural
☐ Domestic or Municipal
☐ Other: _____

4. ACTION REQUESTED:

- ☐ Close this file. (Files may be reopened at any time - fee required.)
☒ Record my water use. (fee required.)
☐ Transfer this file to: _____

(New Owner Name)

Address: _____

Telephone: _____

Effective Date: _____

5. SUPPLEMENTAL INFORMATION. Please list any changes in your project since last year (new pump, new land irrigation, new method of irrigation, etc.) or any other comments. _____

6. CERTIFICATION AND SIGNATURE: I certify under penalty of perjury that the foregoing statements are true and correct, to the best of my knowledge.

Signature: _____

Today's Date: 6/20/94

Printed Name: James E. Bort

Company Name: _____

Los Angeles City Dept. of
Aorports/Palmdale Reg. Airport



RETURN ORIGINAL OF THIS NOTICE TO:

STATE WATER RESOURCES CONTROL BOARD
Division of Water Rights
901 P Street, Sacramento, CA
P. O. Box 2000, Sacramento, CA 95812-2000
Telephone: (916) 657-2170

THIS SPACE FOR OFFICE USE

R. 2217 AMT: \$5.00 P AOC TN CN OD SW D

1991

ANNUAL RECORDATION NOTICE

1991

☒ GROUNDWATER EXTRACTION OR ☐ SURFACE DIVERSION

PLEASE READ THE GENERAL INFORMATION ON THE REVERSE SIDE BEFORE COMPLETING THIS NOTICE

REQUIRED FEES: A filing fee of \$5.00 is required for each Annual Recordation Notice. Check or money order should indicate your recordation number(s) and be made payable to: STATE WATER RESOURCES CONTROL BOARD. Do not send cash

DEADLINE: Notices must be postmarked no later than June 30, 1992, in order to be recorded.

OWNER OF RECORD:

RECORDATION NO: 193258

L A CITY DEPT OF AIRPORTS
C/O JAMES E BORT
39516 NORTH 25TH STREET EAST
PALMDALE, CA 93550-2158

CUSTOMER NO: 0424

TELEPHONE NUMBER:
(805) 947-3181
266-7602

OWNER'S DESIGNATION OF WELL: E AVE. M-8 & 53RD ST., E.

STATE WELL NO: T 06N/R11W-03F SBB&M

If any of the above information is inaccurate or missing, please correct. Notify this office if ownership or address changes occur during the coming year.

1. OWNERSHIP. Person listed above is:

- ☐ Owner of land on which well or point of diversion is located, and is extracting/diverting water.
- ☐ Lessee of land on which well or point of diversion is located, and is extracting/diverting water.
- ☒ Owner of land, but lessee is extracting/diverting water.
- ☐ Other: Please explain: _____

2. Do you divert surface water and also extract ground water? yes ☐ no ☒

3. AMOUNT OF WATER EXTRACTED/DIVERTED DURING CALENDAR YEAR

810.0 acre-feet
(Must be a specific number)

METHOD OF MEASUREMENT

- ☐ Water Meter
- ☐ Power Meter
- ☒ Nonmetered or Estimated (Tables I & II on reverse side may be used to estimate agricultural pumpage.)

TYPE OF WATER USE

- ☒ Agricultural
- ☐ Domestic or Municipal
- ☐ Other: _____

4. ACTION REQUESTED:

- ☐ Close this file. (Files may be reopened at any time - no fee required.)
- ☐ Do not record my water use but keep my name on mailing list. (No fee required)
- ☒ Record my water use. (Water use may be recorded even if it is less than minimum filing amounts - fee required.)
- ☐ Transfer this file to: _____

(New Owner Name)

Address: _____

Telephone: _____ Effective Date: _____

5. SUPPLEMENTAL INFORMATION. Please list any changes in your project since last year (new pump, new land irrigation, new method of irrigation, etc.) or any other comments. _____

6. CERTIFICATION AND SIGNATURE: I certify under penalty of perjury that the foregoing statements are true and correct, to the best of my knowledge.

Signature: James E. Bort Today's Date: 5/28/92

Printed Name: James E. Bort Company Name: Palmdale Regional Airport

Rec'd. Pm
11/27/92

GENERAL INFORMATION

The dependence on groundwater in the Counties of Riverside, San Bernardino, Los Angeles and Ventura has resulted in diminishing water supplies. As water becomes more scarce, determination of your water rights by the courts may become necessary. Your Annual Recordation Notice is required to establish a record of water use which can assist the court in determining your rights.

The California Water Code requires you to record your annual surface and groundwater use if your total groundwater extractions from all wells exceed 25 acre-feet. Extractions of less than 10 acre-feet from a single well need not be reported. Although there is no penalty for failure to file the annual notice, failure to file is considered nonuse of water. Therefore, persons who do not file notices may have difficulty in supporting a claim of water use during a lawsuit to establish ownership of groundwater rights.

Exceptions: (1) If you are currently reporting your pumpage to a watermaster, your water use is already on record, and you are exempt from the requirement of filing a notice. (2) If annual water use is less than the required amounts, filing is optional because these minimal amounts would probably not be affected by a water right dispute. All optional notices which are accompanied by appropriate fees will be recorded.

Should you require additional information about the Water Code requirements or assistance in completing this form, please write us or telephone (916) 322-4503.

TABLE I: AGRICULTURAL WATER USE WORKSHEET (Optional)

To estimate your use of water, indicate below the crop type and number of acres. Then find the average irrigation requirement for each crop using Table II. Multiply acres (column 1) times applied water depth (column 2) to determine the amount pumped (column 3). Then total all amounts in column 3 to determine total irrigation use.

CROP	COLUMN 1	COLUMN 2	COLUMN 3
	ACRES	AVERAGE APPLIED WATER DEPTH (acre-feet per acre)	AMOUNT PUMPED (acre-feet) (column 1 X column 2)
One acre-foot (a. f.) = 43,560 cubic feet = 325,900 gallons One miner's inch is approximately 9 gallons per minute. An acre-foot covers one acre of land, 1 foot deep.			TOTAL IRRIGATION USE

TABLE II: AVERAGE DEPTH OF WATER APPLIED TO IRRIGATE CROPS (acre-feet per acre)*

LOCALITY	ALFALFA	AVOCADOS	BEANS	DATES	LEMONS	LETTUCE	PERMANENT PASTURE	TOMATOES
1. Los Angeles County								
a. Coastal basin	3.5 - 4.5	2.0 - 3.0	2.0 - 3.0	-----	2.5 - 3.5	2.5 - 3.0	4.0 - 5.0	2.5 - 3.5
b. Antelope Valley	4.0 - 6.0	-----	3.0 - 4.0	-----	-----	-----	5.0 - 7.0	-----
2. Eastern Riverside County								
a. Coachella & Blythe Area	6.0 - 8.0	-----	-----	7.0 - 9.0	-----	-----	-----	-----
3. Western Riverside County	4.0 - 6.0	-----	-----	-----	2.5 - 3.5	2.5 - 3.0	5.0 - 6.0	-----
4. San Bernardino County								
a. Chino Area	3.3 - 4.2	2.0 - 3.0	2.5 - 3.3	-----	2.0 - 3.0	-----	4.0 - 5.0	2.0 - 3.0
b. San Bernardino Area	4.0 - 5.0	2.0 - 3.0	2.5 - 3.3	-----	2.0 - 3.0	-----	4.0 - 5.0	2.5 - 3.3
c. Barstow-Apple Valley	6.7 - 7.5	-----	3.0 - 4.0	-----	2.0 - 3.0	-----	8.3 - 9.2	3.3 - 4.0
d. Ontario	-----	-----	-----	-----	2.0 - 3.0	-----	-----	-----
e. Highlands-Redlands	-----	-----	-----	-----	2.0 - 3.0	-----	-----	-----
5. Ventura County	3.5 - 4.5	2.0 - 2.5	1.0 - 2.0	-----	2.0 - 2.5	-----	4.0 - 5.0	1.0 - 2.0

* Based on information provided by Agricultural Extension Service of the University of California.

Complete a separate notice for each well

STATE OF CALIFORNIA—THE RESOURCES AGENCY
STATE WATER RESOURCES CONTROL BOARD
DIVISION OF WATER RIGHTS

Customer No. 0424
Recordation Number
193258
State Well Number
06N/11W-03 F. SB
Please do not mark in the above space

FIRST NOTICE
GROUND WATER EXTRACTIONS

(Pursuant to Part 5, Division 2 of the Water Code) (805) 947-3181

Item

- Los Angeles City Department of Airports
Palmdale Regional Airport c/o James E. Bort
1. Name of person filing this notice
- Address 39516 No. 25 St., E., Palmdale, CA 93550-2158
Street address or P. O. Box number City State
2. Name of person extracting ground water, if different than Item 1 Gene Wheeler
- Address 1758 West Lancaster Boulevard, Lancaster, CA 93534
Street address or P. O. Box number City State
3. Names and addresses of other persons claiming an interest in or a right to extract water from this well:

WELL LOCATION

4. Owner's designation of well E. Ave. M-8 & 53rd St., E.
Name and/or Number
5. County Los Angeles
6. Describe location of well (a) to the nearest 40-acre quarter section or (b) by reference to streets or local landmarks. A complete street address is acceptable.
- (a) SE ¼, of NW ¼, Section 3, Township 6N, Range 11W, SB B.&M.
- (b)

Location of well should be indicated by sketch in the space provided in Item 22.

WATER USE

7. Describe the Place of Use: (If sketch is required please use space under Item 22.)

8. Quantity and Use of water extracted and method used in determining quantity for the following calendar years. (Extractions prior to preceding 10 years not required.)

Calendar year	EXTRACTIONS		USE		
	Annual extractions in acre-feet or specify unit	Method of measurement or of estimate: (Specify)	When use is for irrigation		When use is other than irrigation
			Crops served	Acreage supplied	Nature and extent of use, i.e., population, products manufactured, number and kind of stock watered
19	679.5 AF	estimate	onions	151	daily
19					
19					
19					
19					
19					
19					
19					
19					
19					

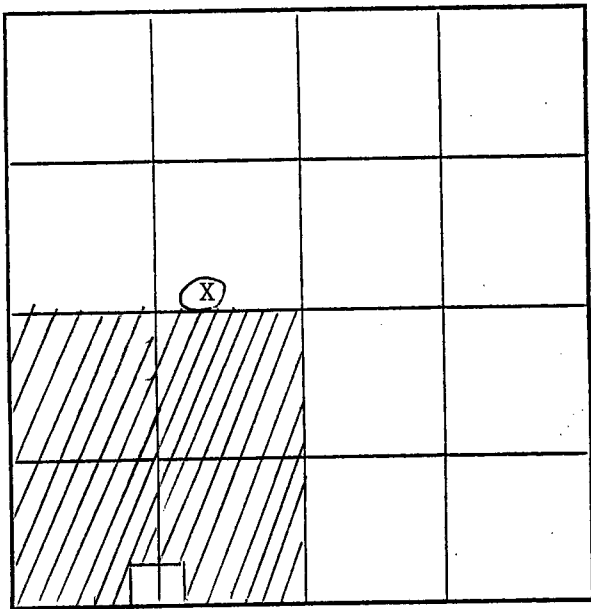
2185
4500
500

Item

9. Is place of use also served by another well? no Another water source? no
Yes or No Yes or No
10. If yes to either, describe.....
11. Type, make and horsepower of pump..... Date installed.....
12. Pump tests.....
Made by Date Discharge rate gpm Plant efficiency
13. Power supply.....
Source Meter No. Date installed
14. Depth of well 685 feet. 15. Casing diameter 16 inches
16. Is well gravel-packed? Yes x or No..... 17. Date drilled unknown
18. What are the upper and lower limits of casing perforations? Upper unknown Lower unknown
(Show feet from ground surface)
19. Is log of well available? yes Where? DRC Pumps, Lancaster, CA 93534
Yes or No
20. Has a chemical analysis of well water been made? no If yes, where can it be obtained? NA
21. Are water level measurements available? yes Where? Palmdale Regional Airport
Yes or No
22. Indicate location of well in the section grid below, or sketch the location in the space provided to the right of the grid.
The Place of Use should also be indicated.

Section 3 Township 6N Range 11W

Sketch Space



A wilful misstatement in this notice is a misdemeanor . . . Section 5008 of Water Code

**NOTE: A \$5.00
FILING FEE MUST
ACCOMPANY
EACH NOTICE**

I certify under penalty of perjury that the foregoing required statements and the following optional additional statements, if any, are true and correct to the best of my knowledge and belief.

Signature James E. Bort

James E. Bort

Date signed 6/11/91

At (City or P.O.) Palmdale

California

Firm or Corporate name Los Angeles City Dept. of Airports/Palmdale Regional Airport

Title of person
Signing this notice Agricultural Land Developer

193256
5/1
5/1
SURNAME/FILES

(916) 327-9169

FAX: (916) 323-0743

JULY 2 1991

In Reply Refer to:
332:NFB:CN 0424
193259, 193258
193257, 193256

Los Angeles City Department of Airports
C/O James E. Bort, Palmdale Regional Airport
39516 North 25th Street, E.
Palmdale, CA 93550-2158

FIRST NOTICE OF GROUNDWATER EXTRACTIONS

Your First Notices of Groundwater Extractions have been received. The Notices meet the requirements of the Water Code. Therefore, Recordation Number 19356 has been assigned to your well designated "43rd St., E., & Ave. O", Recordation Number 193257 has been assigned to your well designated "47 St., E., & Ave. O", Recordation Number 193258 has been assigned to your well designated, "E. Ave. M-8 & 53rd St., E." and Recordation Number 193259 has been assigned to your well designated "49th St., E., & Ave. M-8". Please refer to the Recordation Numbers in future communications with the Board.

We will send Annual Recordation Notices each January to report the amount of water extracted during the previous year. In accordance with the law, each Annual Notice must be returned to us prior to June 30 to be recorded. Although there is no penalty for failure to file the Annual Notice, failure to file is considered nonuse of water for the reporting year. Annual Notices postmarked after June 30th will be returned unrecorded.

Thank you for your cooperation. If we can assist you in this matter, please feel free to contact us.

Sincerely,

ORIGINAL SIGNED BY

Norma F. Benson
Engineering Associate
Application Unit #2

Benson 7/2/91

[FINAL SUBMITTED VERSION]**ANNUAL NOTICE OF GROUNDWATER EXTRACTION AND DIVERSION FOR 2011**

Primary Owner: L A WORLD AIRPORT

Recordation Number: G193259

Date Submitted: 2012-03-23

1. Reporting to a Local Agency	
Local Agency	Submitter does not report to a local agency.

2. Type(s) of Diversion	
a. Groundwater Extraction	> 25 acre-feet
b. Surface Diversion	None

3. Ownership Type of Owner(s) on Record	
Ownership Type	Owner of land, but lessee is extracting/diverting water

4. Amount of Groundwater Extracted During Calendar Year	
Amount Extracted	252 Acre-Feet

5. Amount of Surface Water Diverted or Used	
Not applicable; Surface Diversion was not chosen as a type of diversion.	

5d. Maximum Rate of Surface Water Diversion	
Not applicable; Surface Diversion was not chosen as a type of diversion.	

6. Method of Measurement	
Method of Measurement	Power Meter

7. Type(s) of Use	
Irrigation	65 Acres Sod (lawn grass)

8. Action Requested	
Action Requested	Record my water use

9. Supplemental Information	
Supplemental Information	

Attachments		
File Name	Description	Size
No Attachments		


Contact Information of the Person Submitting the Form	
First Name	Howard
Last Name	Alger
Relation to Water Right	Authorized Official 
I read the above and agree	Yes

EXHIBIT E- TO CITY OF LOS ANGELES' RESPONSE TO DISCOVERY ORDER

[FINAL SUBMITTED VERSION]**ANNUAL NOTICE OF GROUNDWATER EXTRACTION AND DIVERSION FOR 2010**

Primary Owner: L A WORLD AIRPORT

Recordation Number: G193259

Date Submitted: 2011-03-30

Reporting to a Local Agency	
Local Agency	Submitter does not report to a local agency.

Type(s) of Diversion	
Groundwater Extraction	> 25 acre-feet
Surface Diversion	None

Ownership Type of Owner(s) on Record	
Ownership Type	Owner of land, but lessee is extracting/diverting water

Amount of Groundwater Extracted During Calendar Year	
Amount Extracted	300 Acre-Feet

Amount of Surface Water Diverted or Used	
Not applicable; Surface Diversion was not chosen as a type of diversion.	

Maximum Rate of Surface Water Diversion	
Not applicable; Surface Diversion was not chosen as a type of diversion.	

Method of Measurement	
Method of Measurement	Non-metered or Estimated

Purpose(s) of Use	
Irrigation	65 Acres Sod (lawn grass)

Action Requested	
Action Requested	Record my water use

Supplemental Information	
Supplemental Information	

Attachments	
File Name	Size
No Attachments	

Contact Information of the Person Submitting the Form	
First Name	Howard
Last Name	Alger
I read the above and agree	Yes



PLEASE COMPLETE. SUBMIT THE ORIGINAL AND MAKE A COPY FOR YOUR RECORDS
State of California, State Water Resources Control Board, Division of Water Rights
P.O. BOX 2000, SACRAMENTO, CA 95812-2000
Info: (916) 341-5300, FAX: (916) 341-5400, Web: http://www.waterrights.ca.gov
ANNUAL NOTICE OF EXTRACTION AND DIVERSION OF WATER
(GROUNDWATER RECORDATION PROGRAM)

G193259

2009

If the owner information below is wrong or missing, please correct.
PRIMARY OWNER OF RECORD PALMDALE REGIONAL AIRPORT

PRIMARY CONTACT OR AGENT FOR MAIL & REPORTING:
~~PALMDALE REGIONAL AIRPORT~~ *Los Angeles World Airport*
~~PROPERTY MANAGER~~ *Environmental Manager*
~~32516 NORTH 105TH ST EAST~~ *7301 World Way West 3rd Floor*
~~PALMDALE, CA 93550-2136~~ *Los Angeles, CA 90045*
RECORDATION NO: G193259
CONTACT PHONE NO: ~~(661) 966-7600~~ *424 646 6500*
Owner's Designation of Well State Well Number Parcel Number
49TH ST E & M-8 06N/11W-04H S 3022-006-270

DEADLINE: Notices must be received no later than June 30, 2010 in order to be recorded.
REQUIRED FEES: A filing fee of \$50.00 is required for each Annual Notice of Groundwater Extraction and Diversion. Check or money order should indicate your recordation number(s) and be made payable to: State Water Resources Control Board. Do not send cash.

PLEASE READ THE GENERAL INFORMATION ON THE REVERSE SIDE BEFORE COMPLETING THIS NOTICE

If the above information is inaccurate, please line it out in red and provide current information. Notify this office if ownership or address changes occur during the coming year.

1. TYPE OF DIVERSION ☒ Groundwater extraction or ☐ Surface diversion
2. OWNERSHIP. Person listed below is:
☐ Owner of land on which well or point of diversion is located, and is extracting/diverting water.
☐ Lessee of land on which well or point of diversion is located, and is extracting/diverting water.
☒ Owner of land, but lessee is extracting/diverting water.
☐ Other: Please explain: _____
3. AMOUNT OF GROUNDWATER EXTRACTED DURING CALENDAR YEAR →
4. AMOUNT OF SURFACE WATER DIVERTED DURING CALENDAR YEAR →
5. METHOD OF MEASUREMENT ☐ Water Meter ☐ Power Meter ☒ Non-metered or Estimated
6. TYPE OF WATER USE ☒ Agricultural ☐ Domestic or Municipal ☐ Other: _____
7. ACTION REQUESTED (Check one):
☐ Reopen file. (Fee required)
☐ Close this file. (No fee required)
☒ Record my water use. (Fee required)
☐ Do not record my water use but keep my name on mailing list. (No fee required)

959 ☒ acre-feet
☐ cubic-feet
(Must be a specific number) ☐ gallons

☐ acre-feet
☐ cubic-feet
Annual quantity _____
Season of diversion
Begin _____
End _____
Maximum rate of diversion _____
☐ gallons

Transfer this file to: Environmental Service Division
(NEW OWNER'S FIRST NAME) (M. NAME) (LAST NAME)
Company Name: Los Angeles World Airports Palmdale
Address: 7301 World Way West 3rd Floor Los Angeles CA 90045
(MAILING ADDRESS) (CITY) (STATE) (ZIP CODE)
Telephone: 424 646 6500 Effective Date: January 1, 2010

8. SUPPLEMENTAL INFORMATION. Please list any changes in your project since last year (new pump, new land irrigation, new method of Irrigation, etc.) or any other comments.

9. CERTIFICATION AND SIGNATURE: I certify that the foregoing statements are true and correct to the best of my knowledge.

Signature: _____ Date _____

Printed Name: Robert Free Man
(FIRST NAME) (M. NAME) (LAST NAME)

Company Name: Los Angeles World Airports

THIS SPACE FOR OFFICE USE ONLY R. _____ AMT: _____

(Continues on reverse)

GENERAL INFORMATION

The dependence on groundwater in the Counties of Riverside, San Bernardino, Los Angeles, and Ventura has resulted in diminishing water supplies. As water becomes more scarce, determination of your water rights by the courts may become necessary. Your Annual Notice of Groundwater Extraction and Diversion is required to establish a record of water use which can assist the court in determining your rights.

The California Water Code requires you to record your annual surface and groundwater use if your total groundwater extractions from all wells exceed 25 acre-feet. Extractions of less than 10 acre-feet from a single well need not be reported. Although there is no penalty for failure to file the annual notice, failure to file is considered nonuse of water. Therefore, persons who do not file notices may have difficulty in supporting a claim of water use during a lawsuit to establish ownership of groundwater rights.

Exceptions: (1) If you are currently reporting your pumpage to a watermaster, your water use is already on record, and you are exempt from the requirement of filing a notice, or (2) if annual water use is less than the required amounts, filing is optional because these minimal amounts would probably not be affected by a water right dispute. All optional notices that are accompanied by appropriate fees will be recorded.

Should you require additional information about the Water Code requirements or assistance in completing this form, please write to the address on the top of this form, or telephone (916) 341-5300.

TABLE 1: AGRICULTURAL WATER USE WORKSHEET (Optional)

To estimate your use of water, indicate below the crop type and number of acres. Then find the average irrigation requirement for each crop using Table II. Multiply acres (column 1) to applied water depth (column 2) to determine the amount pumped (column 3). Then total all amounts in column 3 to determine total irrigation use.

CROP	COLUMN 1	COLUMN 2	COLUMN 3
	ACRES	AVERAGE APPLIED WATER DEPTH (acre-feet per acre)	AMOUNT PUMPED (acre-feet) (column 1 X column 2)
CONVERSION FACTORS One acre-foot (af) = 43,560 cubic feet = 325,900 gallons One miner's inch is approximately 9 gallons per minute. An acre-foot covers one acre of land, one foot deep			TOTAL IRRIGATION USE

TABLE II: AVERAGE DEPTH OF WATER APPLIED TO IRRIGATE EACH CROP (acre-feet per acre)¹

LOCALITY ²	ALFALFA	AVOCADOS	BEANS	DATES	LEMONS	LETTUCE	PERMANENT PASTURE	TOMATOES
1. Los Angeles County								
a. Coastal Basin		2.0 - 2.5			2.0 - 2.5	2.0 - 2.5		
b. Antelope Valley	7.6						7.4	
2. Eastern Riverside County								
a. Coachella & Blythe Area	9.0 - 10.0			7.9 - 9.0	5.5 - 6.0	3.6 - 4.2	9.0 - 10.0	4.3 - 6.4
3. Western Riverside County	4.0 - 4.5	2.5 - 3.0			2.5 - 3.0	2.0 - 2.5	4.5 - 5.0	
4. San Bernardino County								
a. Chino Area	4.0 - 4.5	2.5 - 3.0			2.5 - 3.0	2.0 - 2.5	4.5 - 5.0	2.3 - 2.5
b. San Bernardino Area	4.0 - 4.5	2.5 - 3.0			2.5 - 3.0	2.0 - 2.5	4.0 - 5.0	2.3 - 2.5
c. Barstow-Apple Valley	6.0 - 6.5						6.0 - 6.5	
d. Ontario	4.0 - 4.5	2.5 - 3.0			2.5 - 3.0		4.0 - 5.0	2.3 - 2.5
e. Highlands-Redlands	4.0 - 4.5	2.5 - 3.0			2.5 - 3.0		4.0 - 5.0	2.3 - 2.5
5. Ventura County	4.0 - 4.5	2.3 - 2.5	1.3 - 1.5		2.3 - 2.5	2.0 - 2.5	4.0 - 4.5	2.0 - 2.5

¹Based on information provided by Agricultural Extension Service of the University of California.

Updated: Department of Water Resources, Southern District // Backup data for the California Water Plan, Bulletin 160-98. Date August 21, 2000

²Unit use values for crops grown in each region.

GW-ANN-EXTTIT (1-06)

G193259

G193259



G193259

A

CN

PLEASE COMPLETE. SUBMIT THE ORIGINAL AND MAKE A COPY FOR YOUR RECORDS

State of California, State Water Resources Control Board, Division of Water Rights
P.O. BOX 2000, SACRAMENTO, CA 95812-2000

Info: (916) 341-5300, FAX: (916) 341-5400, Web: <http://www.waterrights.ca.gov>

ANNUAL NOTICE OF GROUNDWATER EXTRACTION AND DIVERSION
(GROUNDWATER RECORDATION PROGRAM)

G193259

2007

If the owner information below is wrong or missing, please correct.

OWNER(S) OF RECORD PALMDALE REGIONAL AIRPORT

PRIMARY CONTACT OR AGENT FOR MAIL & REPORTING:

PALMDALE REGIONAL AIRPORT
PROPERTY MANAGER
39516 NORTH 25TH ST EAST
PALMDALE, CA 93550-2158

RECORDATION NO: G193259
CONTACT PHONE NO: (661) 266-7602

Owner's Designation of Well
49TH ST E & M-8

State Well Number
06N11W-04H S

Parcel Number
3022-006-270

DEADLINE: Notices must be received no later than **June 30, 2007** in order to be recorded.

REQUIRED FEES: A filing fee of \$115.00 is required for each Annual Notice of Groundwater Extraction and Diversion. Check or money order should indicate your recordation number(s) and be made payable to: State Water Resources Control Board. Do not send cash.

PLEASE READ THE GENERAL INFORMATION ON THE REVERSE SIDE BEFORE COMPLETING THIS NOTICE

If the above information is inaccurate, please line it out in red and provide current information. Notify this office if ownership or address changes occur during the coming year.

1. **TYPE OF DIVERSION** ☒ Groundwater extraction or ☐ Surface diversion
2. **OWNERSHIP. Person listed below is:**
 - ☐ Owner of land on which well or point of diversion is located, and is extracting/diverting water.
 - ☐ Lessee of land on which well or point of diversion is located, and is extracting/diverting water.
 - ☒ Owner of land, but lessee is extracting/diverting water.
 - ☐ Other: Please explain: _____
3. **AMOUNT OF GROUNDWATER EXTRACTED DURING CALENDAR YEAR** →
4. **AMOUNT OF SURFACE WATER DIVERTED DURING CALENDAR YEAR** →
5. **METHOD OF MEASUREMENT** ☒ Water Meter ☐ Power Meter ☐ Non-metered or Estimated
6. **TYPE OF WATER USE** ☒ Agricultural ☐ Domestic or Municipal ☐ Other: _____
7. **ACTION REQUESTED (Check one):**
 - ☐ Reopen file. (Fee required)
 - ☐ Close this file. (No fee required)
 - ☒ Record my water use. (Fee required)
 - ☐ Do not record my water use but keep my name on mailing list. (No fee required)

240	<input checked="" type="checkbox"/> acre-feet
(Must be a specific number)	<input type="checkbox"/> cubic-feet
	<input type="checkbox"/> gallons

Annual quantity	N/A	<input type="checkbox"/> acre-feet
Season of diversion		<input type="checkbox"/> cubic-feet
Begin		<input type="checkbox"/> gallons
End		
Maximum rate of diversion		

Transfer this file to: _____
(NEW OWNER'S FIRST NAME) (M. NAME) (LAST NAME)
Company Name: _____
Address: _____
(MAILING ADDRESS) (CITY) (STATE) (ZIP CODE)
Telephone: () _____ Effective Date: _____

8. **SUPPLEMENTAL INFORMATION.** Please list any changes in your project since last year (new pump, new land irrigation, new method of irrigation, etc.) or any other comments.

SOD CULTIVATION AND PRODUCTION

9. **CERTIFICATION AND SIGNATURE.** I certify that the forgoing statements are true and correct to the best of my knowledge.

Signature: _____ Date: 5/29/08
Printed Name: Ron (FIRST NAME) Domash (LAST NAME)

Company Name: _____ THIS SPACE FOR OFFICE USE ONLY R. 2727 AMT: \$115

EXHIBIT E- TO CITY OF LOS ANGELES' RESPONSE TO DISCOVERY ORDER

2008 JUN -9 PM 2:12
DIVISION OF WATER RIGHTS
SACRAMENTO
STATE WATER RESOURCES CONTROL BOARD

GENERAL INFORMATION

The dependence on groundwater in the Counties of Riverside, San Bernardino, Los Angeles, and Ventura has resulted in diminishing water supplies. As water becomes more scarce, determination of your water rights by the courts may become necessary. Your Annual Notice of Groundwater Extraction and Diversion is required to establish a record of water use which can assist the court in determining your rights.

The California Water Code requires you to record your annual surface and groundwater use if your total groundwater extractions from all wells exceed 25 acre-feet. Extractions of less than 10 acre-feet from a single well need not be reported. Although there is no penalty for failure to file the annual notice, failure to file is considered nonuse of water. Therefore, persons who do not file notices may have difficulty in supporting a claim of water use during a lawsuit to establish ownership of groundwater rights.

Exceptions: (1) If you are currently reporting your pumpage to a watermaster, your water use is already on record, and you are exempt from the requirement of filing a notice, or (2) if annual water use is less than the required amounts, filing is optional because these minimal amounts would probably not be affected by a water right dispute. All optional notices that are accompanied by appropriate fees will be recorded.

Should you require additional information about the Water Code requirements or assistance in completing this form, please write to the address on the top of this form, or telephone (916) 341-5300.

TABLE 1: AGRICULTURAL WATER USE WORKSHEET (Optional)

To estimate your use of water, indicate below the crop type and number of acres. Then find the average irrigation requirement for each crop using Table II. Multiply acres (column 1) to applied water depth (column 2) to determine the amount pumped (column 3). Then total all amounts in column 3 to determine total irrigation use.

CROP	COLUMN 1	COLUMN 2	COLUMN 3
	ACRES	AVERAGE APPLIED WATER DEPTH (acre-feet per acre)	AMOUNT PUMPED (acre-feet) (column 1 X column 2)
CONVERSION FACTORS One acre-foot (af) = 43,560 cubic feet = 325,900 gallons One miner's inch is approximately 9 gallons per minute. An acre-foot covers one acre of land, one foot deep			TOTAL IRRIGATION USE

TABLE II: AVERAGE DEPTH OF WATER APPLIED TO IRRIGATE EACH CROP (acre-feet per acre)¹

LOCALITY ²	ALFALFA	AVOCADOS	BEANS	DATES	LEMONS	LETTUCE	PERMANENT PASTURE	TOMATOES
1. Los Angeles County								
a. Coastal Basin		2.0 - 2.5			2.0 - 2.5	2.0 - 2.5		
b. Antelope Valley	5.5 - 6.0						5.5 - 6.0	
2. Eastern Riverside County								
a. Coachella & Blythe Area	9.0 - 10.0			7.9 - 9.0	5.5 - 6.0	3.6 - 4.2	9.0 - 10.0	4.3 - 6.4
3. Western Riverside County	4.0 - 4.5	2.5 - 3.0			2.5 - 3.0	2.0 - 2.5	4.5 - 5.0	
4. San Bernardino County								
a. Chino Area	4.0 - 4.5	2.5 - 3.0			2.5 - 3.0	2.0 - 2.5	4.5 - 5.0	2.3 - 2.5
b. San Bernardino Area	4.0 - 4.5	2.5 - 3.0			2.5 - 3.0	2.0 - 2.5	4.0 - 5.0	2.3 - 2.5
c. Barstow-Apple Valley	6.0 - 6.5						6.0 - 6.5	
d. Ontario	4.0 - 4.5	2.5 - 3.0			2.5 - 3.0		4.0 - 5.0	2.3 - 2.5
e. Highlands-Redlands	4.0 - 4.5	2.5 - 3.0			2.5 - 3.0		4.0 - 5.0	2.3 - 2.5
5. Ventura County	4.0 - 4.5	2.3 - 2.5	1.3 - 1.5		2.3 - 2.5	2.0 - 2.5	4.0 - 4.5	2.0 - 2.5

¹ Based on information provided by Agricultural Extension Service of the University of California.

Updated: Department of Water Resources, Southern District // Backup data for the California Water Plan, Bulletin 160-98. Date August 21, 2000

² Unit use values for crops grown in each region.

*PLEASE COMPLETE. SUBMIT THE ORIGINAL AND MAKE A COPY FOR YOUR RECORDS**

State of California, State Water Resources Control Board, Division of Water Rights

P.O. BOX 2000, SACRAMENTO, CA 95812-2000

Info: (916) 341-5300, FAX: (916) 341-5400, Web: <http://www.waterrights.ca.gov>

ANNUAL NOTICE OF GROUNDWATER EXTRACTION AND DIVERSION

G193259

2006

If the owner information below is wrong or missing, please correct.

PRIMARY OWNER OF RECORD PALMDALE REGIONAL AIRPORT

RECORDATION NO: G193259
CONTACT PHONE NO: (661) 266-7602

PRIMARY CONTACT OR AGENT FOR MAIL & REPORTING
PALMDALE REGIONAL AIRPORT
PROPERTY MANAGER
39516 NORTH 25TH ST EAST
PALMDALE, CA 93550-2158

Owner's Designation of Well
49TH ST E & M-8

State Well Number
06N11W-04H S

Parcel Number
3022-006-270

DEADLINE: Notices must be received no later than June 30, 2007 in order to be recorded.

REQUIRED FEES: A filing fee of \$115.00 is required for each Annual Notice of Groundwater Extraction and Diversion. Check or money order should indicate your recordation number(s) and be made payable to: State Water Resources Control Board. Do not send cash.

PLEASE READ THE GENERAL INFORMATION ON THE REVERSE SIDE BEFORE COMPLETING THIS NOTICE

If the above information is inaccurate, please line it out in red and provide current information. Notify this office if ownership or address changes occur during the coming year.

1. TYPE OF DIVERSION ☒ Groundwater extraction or ☐ Surface diversion

2. OWNERSHIP. Person listed below is:

☐ Owner of land on which well or point of diversion is located, and is extracting/diverting water.

☐ Lessee of land on which well or point of diversion is located, and is extracting/diverting water.

☒ Owner of land, but lessee is extracting/diverting water.

☐ Other: Please explain: _____

3. AMOUNT OF GROUNDWATER EXTRACTED DURING CALENDAR YEAR

4. AMOUNT OF SURFACE WATER DIVERTED DURING CALENDAR YEAR

5. METHOD OF MEASUREMENT ☒ Water Meter ☐ Power Meter ☐ Non-metered or Estimated

6. TYPE OF WATER USE ☒ Agricultural ☐ Domestic or Municipal ☐ Other: _____

7. ACTION REQUESTED (Check one):

☐ Reopen file. (Fee required)

☐ Close this file. (No fee required)

☒ Record my water use. (Fee required)

☐ Do not record my water use but keep my name on mailing list. (No fee required)

450 ☒ acre-feet
☐ cubic-feet
☐ gallons
(Must be a specific number)

☐ acre-feet
☐ cubic-feet
☐ gallons
Annual quantity N/A
Season of diversion
Begin _____
End _____
Maximum rate of diversion _____

Transfer this file to: _____

(NEW OWNER'S FIRST NAME)

(M. NAME)

(LAST NAME)

Company Name: _____

Address: _____

(MAILING ADDRESS)

(CITY)

(STATE)

(ZIP CODE)

Telephone: () _____

Effective Date: _____

8. SUPPLEMENTAL INFORMATION. Please list any changes in your project since last year (new pump, new land irrigation, new method of irrigation, etc.) or any other comments.

SOD CULTIVATION AND PRODUCTION

9. CERTIFICATION AND SIGNATURE: I certify that the forgoing statements are true and correct to the best of my knowledge.

Signature: _____

Date

6/24/2007

Printed Name

RON

(FIRST NAME)

(M. NAME)

DOMAH

(LAST NAME)

Company Name: CITY OF LOS ANGELES, DEPT OF AIRPORTS, VAN NUYS AIRPORT

THIS SPACE FOR OFFICE USE ONLY

R. 2679 AMT: 115.00

GENERAL INFORMATION

The dependence on groundwater in the Counties of Riverside, San Bernardino, Los Angeles, and Ventura has resulted in diminishing water supplies. As water becomes more scarce, determination of your water rights by the courts may become necessary. Your Annual Notice of Groundwater Extraction and Diversion is required to establish a record of water use which can assist the court in determining your rights.

The California Water Code requires you to record your annual surface and groundwater use if your total groundwater extractions from all wells exceed 25 acre-feet. Extractions of less than 10 acre-feet from a single well need not be reported. Although there is no penalty for failure to file the annual notice, failure to file is considered nonuse of water. Therefore, persons who do not file notices may have difficulty in supporting a claim of water use during a lawsuit to establish ownership of groundwater rights.

Exceptions: (1) If you are currently reporting your pumpage to a watermaster, your water use is already on record, and you are exempt from the requirement of filing a notice, or (2) if annual water use is less than the required amounts, filing is optional because these minimal amounts would probably not be affected by a water right dispute. All optional notices that are accompanied by appropriate fees will be recorded.

Should you require additional information about the Water Code requirements or assistance in completing this form, please write to the address on the top of this form, or telephone (916) 341-5300.

TABLE 1: AGRICULTURAL WATER USE WORKSHEET (Optional)

To estimate your use of water, indicate below the crop type and number of acres. Then find the average irrigation requirement for each crop using Table II. Multiply acres (column 1) to applied water depth (column 2) to determine the amount pumped (column 3). Then total all amounts in column 3 to determine total irrigation use.

CROP	COLUMN 1	COLUMN 2	COLUMN 3
	ACRES	AVERAGE APPLIED WATER DEPTH (acre-feet per acre)	AMOUNT PUMPED (acre-feet) (column 1 X column 2)
CONVERSION FACTORS One acre-foot (af) = 43,560 cubic feet = 325,900 gallons One miner's inch is approximately 9 gallons per minute. An acre-foot covers one acre of land, one foot deep			TOTAL IRRIGATION USE

TABLE II: AVERAGE DEPTH OF WATER APPLIED TO IRRIGATE EACH CROP (acre-feet per acre)¹

LOCALITY ²	ALFALFA	AVOCADOS	BEANS	DATES	LEMONS	LETTUCE	PERMANENT PASTURE	TOMATOES
1. Los Angeles County								
a. Coastal Basin		2.0 - 2.5			2.0 - 2.5	2.0 - 2.5		
b. Antelope Valley	5.5 - 6.0						5.5 - 6.0	
2. Eastern Riverside County								
a. Coachella & Blythe Area	9.0 - 10.0			7.9 - 9.0	5.5 - 6.0	3.6 - 4.2	9.0 - 10.0	4.3 - 6.4
3. Western Riverside County	4.0 - 4.5	2.5 - 3.0			2.5 - 3.0	2.0 - 2.5	4.5 - 5.0	
4. San Bernardino County								
a. Chino Area	4.0 - 4.5	2.5 - 3.0			2.5 - 3.0	2.0 - 2.5	4.5 - 5.0	2.3 - 2.5
b. San Bernardino Area	4.0 - 4.5	2.5 - 3.0			2.5 - 3.0	2.0 - 2.5	4.0 - 5.0	2.3 - 2.5
c. Barstow-Apple Valley	6.0 - 6.5						6.0 - 6.5	
d. Ontario	4.0 - 4.5	2.5 - 3.0			2.5 - 3.0		4.0 - 5.0	2.3 - 2.5
e. Highlands-Redlands	4.0 - 4.5	2.5 - 3.0			2.5 - 3.0		4.0 - 5.0	2.3 - 2.5
5. Ventura County	4.0 - 4.5	2.3 - 2.5	1.3 - 1.5		2.3 - 2.5	2.0 - 2.5	4.0 - 4.5	2.0 - 2.5

¹ Based on information provided by Agricultural Extension Service of the University of California.

Updated: Department of Water Resources, Southern District // Backup data for the California Water Plan, Bulletin 160-98. Date August 21, 2000

² Unit use values for crops grown in each region.

PLEASE COMPLETE. SUBMIT THE ORIGINAL AND MAKE A COPY FOR YOUR RECORDS**

State of California, State Water Resources Control Board, Division of Water Rights

P.O. BOX 2000, SACRAMENTO, CA 95812-2000

Info: (916) 341-5300, FAX: (916) 341-5400, Web: <http://www.waterrights.ca.gov>

ANNUAL NOTICE OF GROUNDWATER EXTRACTION AND DIVERSION

~~G493258~~

G193259

If the owner information below is wrong or missing, please correct.

OWNER(S) OF RECORD PALMDALE REGIONAL AIRPORT

2005

PALMDALE REGIONAL AIRPORT
PROPERTY MANAGER
39516 NORTH 25TH ST EAST
PALMDALE CA 93550-2158

RECORDATION NO: ~~G493258~~
CONTACT PHONE NO: 661 266-7602

G193259

Owner's Designation of Well
49TH ST E & M-8

State Well Number
T6N/R11W-4HS

Parcel Number
3170-030-270

DEADLINE: Notices must be received no later than **August 31, 2006** in order to be recorded.

REQUIRED FEES: A filing fee of **\$115.00** is required for each Annual Notice of Groundwater Extraction and Diversion. Check or money order should indicate your recordation number(s) and be made payable to: State Water Resources Control Board. Do not send cash.

PLEASE READ THE GENERAL INFORMATION ON THE REVERSE SIDE BEFORE COMPLETING THIS NOTICE

If the above information is inaccurate, please line it out in red and provide current information. Notify this office if ownership or address changes occur during the coming year.

1. **TYPE OF DIVERSION** ☒ Groundwater extraction or ☐ Surface diversion

2. **OWNERSHIP. Person listed below is:**

☐ Owner of land on which well or point of diversion is located, and is extracting/diverting water.

☐ Lessee of land on which well or point of diversion is located, and is extracting/diverting water.

☒ Owner of land, but lessee is extracting/diverting water.

☐ Other: Please explain: _____

3. **AMOUNT OF GROUNDWATER EXTRACTED DURING CALENDAR YEAR** _____

4. **AMOUNT OF SURFACE WATER DIVERTED DURING CALENDAR YEAR** _____

5. **METHOD OF MEASUREMENT** ☐ Water Meter ☐ Power Meter ☒ Nonmetered or Estimated

6. **TYPE OF WATER USE** ☒ Agricultural ☐ Domestic or Municipal ☐ Other: _____

7. **ACTION REQUESTED (Check one):**

☐ Close this file. (Files may be reopened at any time - fee required)

☒ Record my water use. (Fee required)

☐ Do not record my water use but keep my name on mailing list. (No fee required)

☐ Transfer this file to: _____

(NEW OWNER'S FIRST NAME)

(M. NAME)

(LAST NAME)

Company Name: _____

Address: _____

(MAILING ADDRESS)

(CITY)

(STATE)

(ZIP CODE)

Telephone: () _____

Effective Date: _____

8. **SUPPLEMENTAL INFORMATION.** Please list any changes in your project since last year (new pump, new land irrigation, new method of irrigation, etc.) or any other comments

9. **CERTIFICATION AND SIGNATURE:** I certify that the forgoing statements are true and correct to the best of my knowledge.

Signature: _____

Date

JANUARY 29, 2007

Printed Name

LEWIS
(FIRST NAME)

W.
(M. NAME)

TRAUT
(LAST NAME)

Company Name: CITY OF LOS ANGELES, DEPARTMENT OF AIRPORTS, PALMDALE REGIONAL AIRPORT

THIS SPACE FOR OFFICE USE ONLY

EXHIBIT E- TO CITY OF LOS ANGELES' RESPONSE TO DISCOVERY ORDER

P. 2658 AMT. 115

FEB 6 2007