

JANET K. GOLDSMITH, State Bar No. 065959
KRONICK, MOSKOVITZ, TIEDEMANN & GIRARD
A Professional Corporation
400 Capitol Mall, 27th Floor
Sacramento, CA 95814-4416
Telephone: (916) 321-4500
Facsimile: (916) 321-4555
E-mail: jgoldsmith@kmtg.com

CARMEN A. TRUTANICH, Los Angeles City Attorney
RICHARD M. BROWN, General Counsel, Water and
Power
RAYMOND ILGUNAS, General Counsel, Los Angeles
World Airports
Attorneys for Defendant CITY OF LOS ANGELES and
LOS ANGELES WORLD AIRPORTS

SUPERIOR COURT OF THE STATE OF CALIFORNIA
COUNTY OF LOS ANGELES

Coordination Proceeding

**ANTELOPE VALLEY
GROUNDWATER CASES**

Los Angeles County Waterworks District
No. 40 v. Diamond Farming Co.

Los Angeles County Waterworks District
No. 40 v. Diamond Farming Co.

Wm. Bolthouse Farms, Inc. v. City of
Lancaster

Diamond Farming Co. v. City of
Lancaster

Diamond Farming Co. v. Palmdale Water
District

Case No. 105 CV 049053

Judicial Council Coordination Proceeding
No. 4408

The Honorable Jack Komar
Santa Clara Case No. Case No. 105 CV 049053

**REQUEST FOR JUDICIAL NOTICE;
DECLARATION OF JANET K.
GOLDSMITH IN SUPPORT OF LOS
ANGELES WORLD AIRPORT'S REQUEST
FOR JUDICIAL NOTICE AND PROPOSED
ORDER**

Riverside County Superior Court
Lead Case No. RIC 344436
Case No. RIC 344668
Case No. RIC 353840
Los Angeles Superior Court
Case No. BC 325201
Kern County Superior Court
Case No. S-1500-CV-254348

REQUEST FOR JUDICIAL NOTICE

The City of Los Angeles, by and through its Department of Airports, Los Angeles World

1027538.3 1351.007

1 Airports ("LAWA") respectfully requests, pursuant to Evidence Code sections 451, 452 and 453,
2 and in accordance with California Rules of Court, Rules 3.1112, 3.1113, and 3.1306, the Court
3 take judicial notice of certain documents which are relevant to establishing the use of water on
4 lands owned by LAWA in the Phase 4 Trial. The documents are further described in the
5 supporting Declaration of Janet K. Goldsmith and copies are attached thereto as Exhibits 1 and 2.
6 The documents are:

- 7 1. Exhibit 1 – Certified copies of sections 673 and 677 of City of Los Angeles City
8 Charter;
- 9 2. Exhibit 2 – Certified copies of Notices of Extraction and Diversion contained in
10 the records of the State Water Resources Control Board ("SWRCB").

11 **MEMORANDUM OF POINTS AND AUTHORITIES**
12 **IN SUPPORT OF REQUEST FOR JUDICIAL NOTICE**

13 **1. Los Angeles City Charter (partial)**

14 The Court must judicially notice Exhibit 1 (sections 673 and 677 of the charter for City of
15 Los Angeles, and a certification from the City Clerk's office that these are true and correct copies
16 of those sections of the charter)) pursuant to Evidence Code section 451, which provides in part
17 that:

18 Judicial notice shall be taken of the following:

- 19 (a) The decisional, constitutional, and public statutory law of this
20 state and of the United States and the provisions of any charter
21 described in Section 3, 4, or 5 of Article XI of the California
22 Constitution.

23 The charter for the City of Los Angeles was adopted based on Section 3 of Article XI of
24 the California Constitution. It is well established that judicial notice can be taken of a city
25 charter. *Teachout v. Bogy*, 175 Cal. 481 at 485 (1917) (the City of Los Angeles city charter "has
26 the effect of law; it was approved by the legislature and thereby becomes a public official act of
27 the legislative department with the courts must take notice"); *Clark v. City of Los Angeles*, 160
28 Cal 30 at 45 (1911) ("the amendment of the [City of Los Angeles] charter has the effect of law,

1 and is a matter of judicial knowledge”). The City of Los Angeles’ charter is relevant to
2 establishing that the City generally requires the assent of two-thirds of voters to sell, lease or
3 dispose of water (Section 673), and that contracts to supply surplus water owned or controlled by
4 the City of Los Angeles are subject to the paramount right of the City to discontinue the contract
5 at any time and to use the surplus water for the use of the City and its inhabitants (Section 677).

6 **2. Certified Notices of Extraction and Diversion in State Water Resources**
7 **Control Board Files.**

8 Exhibit 2 consists of certified copies of Reports of Extraction filed by LAWA for years
9 2011 and 2012 obtained from the files of the State Water Resources Control Board (“SWRCB”).
10 The reports were filed in compliance with section 5001 of the Water Code, which requires
11 groundwater extractions in Los Angeles County in excess of 25 acre-feet per year to be reported
12 to the SWRCB. These Reports of Extraction are relevant in establishing the amount of
13 groundwater historically produced for use on the LAWA lands.

14 The Court may judicially notice Exhibit 2 pursuant to Evidence Code sections 452 and
15 453. Section 452 provides in part that:

16 Judicial notice may be taken of the following matters to the extent
17 they are not embraced within Section 451:

18 . . . (c) Official acts of the legislative, executive, and judicial
19 departments of the United States and of any state of the United
States.

20 “Official acts include records, reports and orders of administrative agencies.” *Rodas v. Spiegel*,
21 87 Cal App 4th 513 at 518 (2001) [citing *Hogan v. Valley Hosp.*, 147 Cal App 3d 119 at 125
22 (1983)].

23 The SWRCB is a state agency established by the Legislature “to provide for the orderly
24 and efficient administration of the water resources of the state.” (California Water Code Section
25 174.) The SWRCB falls within the definition of entities whose records may be judicially noticed.
26 (California Evidence Code § 200.)

27 Section 453 provides that:

28 The trial court shall take judicial notice of any matter specified in

1 Section 452 if a party requests it and:

2 (a) Gives each adverse party sufficient notice of the request,
3 through the pleadings or otherwise, to enable such adverse party to
prepare to meet the request; and

4 (b) Furnishes the court with sufficient information to enable it
5 to take judicial notice of the matter.

6 In sum, for all of the foregoing reasons, LAWA respectfully requests that this Court take
7 judicial notice of Exhibits 1 and 2.

8 Dated: May 27, 2013

9 Respectfully submitted,

10 KRONICK, MOSKOVITZ, TIEDEMANN & GIRARD, A
11 Professional Corporation

12 By



13 Janet K. Goldsmith
14 Attorneys for LAWA
15
16
17
18
19
20
21
22
23
24
25
26
27
28

1
2 **DECLARATION OF JANET K. GOLDSMITH**
3 **IN SUPPORT OF LAWA'S REQUEST FOR JUDICIAL NOTICE**

4 I, Janet K. Goldsmith, declare as follows:

5 1. I am an attorney licensed to practice in the State of California. I am employed as
6 an attorney by Kronick, Moskovitz, Tiedemann & Girard, attorneys of record for LAWA in this
7 action.

8 2. I have personal knowledge of the matters stated in this declaration and, if asked to
9 do so, I could competently testify to those matters.

10 3. On May 10, 2013, Ms. Maria Vizcarra, an employee of the Clerk's Office of the
11 City of Los Angeles provided copies of sections 673 and 677 of the charter of the City of Los
12 Angeles. Those copies were certified to be true and correct copies of the public records on file
13 with the Los Angeles City Clerk. True and correct copies of these portions of the charter of the
14 City of Los Angeles and the certification are attached hereto as Exhibit 1.

15 4. Kronick, Moskovitz, Tiedemann and Girard has retained Mr. Robert Wagner of
16 the firm Wagner-Bongsinore to provide expert testimony with respect to groundwater production
17 and use on the lands in Antelope Valley owned by LAWA. As part of that work, Mr. Wagner
18 obtained certified copies of Reports of Extraction filed by LAWA with the State Water Resources
19 Control Board true and correct copies of which are attached hereto as Exhibit 2.
20

21 I declare under penalty of perjury under the laws of the State of California that the
22 foregoing is true and correct. Executed this 27th day of May, 2013, at Sacramento, California.
23

24
25 
26 Janet K. Goldsmith

1
2
3
4
5
6
7
8
9
0
1
2
3
4
5
6
7
8
9
0
1
2
3
4
5
6
7
8

Dated: _____

Presiding Judge

EXHIBIT 1

**CITY OF LOS ANGELES
CALIFORNIA**

JUNE LAGMAY
City Clerk

HOLLY L. WOLCOTT
Executive Officer



Office of the
CITY CLERK

Council and Public Services
Room 395, City Hall
Los Angeles, CA 90012
General Information - (213) 978-1133
Fax: (213) 978-1040

When making inquiries relative to
this matter, please refer to the
Council File No.

ANTONIO R. VILLARAIGOSA
MAYOR

www.cityclerk.lacity.org

PUBLIC RECORD CERTIFICATION

STATE OF CALIFORNIA

} ss.

COUNTY OF LOS ANGELES,

I, Maria Vizcarra, am employed as a Deputy City Clerk with the City of Los Angeles Office of the City Clerk. I am authorized to certify that materials provided by this office are true and correct copies of our records.

I hereby certify that the attached documents, listed below, are true and correct copies of public records on file in this office:

1. Section 673 of the City of Los Angeles City Charter;
2. Section 677 of the City of Los Angeles City Charter

Executed on May 10th, 2013 at Los Angeles, California

In Witness Whereof, I have hereunto
set my hand and affixed the Seal of
City of Los Angeles, this 10th day of
May, 2013.

City Clerk of the City of Los Angeles

By

Maria Vizcarra, Deputy

OFFICIAL
CITY OF LOS ANGELES
CHARTER TM

June 8, 1999



Official Revision Number 6

(December 31, 2011)

Please insert these pages into your loose-leaf copy of the Charter in accordance with the included instructions. If you require any additional information regarding the revision procedure, please contact American Legal Publishing at 1-800-445-5588.

Sec. 671. The Los Angeles River.

The City of Los Angeles shall continue in the ownership and enjoyment of all the rights to the water of the Los Angeles River, vested in it and its predecessors, including the Pueblo of Los Angeles, and is hereby declared to have the full, free and exclusive right to all the water flowing in the river and also the exclusive ownership of, and the exclusive right to develop, economize, control, use and utilize all the water flowing beneath the surface in the bed of the river at any point from its sources to the intersection of the river with the southern boundary of the City.

Sec. 672. Possession, Management and Control of Water and Power Assets.

The Board of Water and Power Commissioners shall have the possession, management and control of:

(a) **Water and Water Rights, Lands, and Facilities.** Whether situated inside or outside of the City or the State of California, all the water and water rights of the Los Angeles River, all other water or water rights of every nature and kind owned or controlled by the City, and all the lands, rights-of-way, sites, facilities and property used for the capture, transportation, distribution and delivery of water for the benefit of the City, its inhabitants and its customers. The water and water rights, lands, rights-of-way, sites, facilities and other interests of the City related to its water business under the possession, management and control of the board shall be known as the Water Assets.

(b) **Electric Energy Rights, Lands and Facilities.** All the electric energy rights, lands, rights-of-way, sites, facilities and property used for the generation, transportation, distribution and delivery of power for the benefit of the City, its inhabitants and its customers. The electric energy rights, lands, facilities and all other interests of the City related to its energy business under the possession, management and control of the board shall be known as the Power Assets.

Sec. 673. Water and Water Rights.

(a) **Los Angeles River.** The City shall not sell, lease or otherwise dispose of the City's rights in the waters of the Los Angeles River, in whole or in part.

(b) **Other Water and Water Rights.** Except as provided in this Article, no other water or water rights owned or controlled by the City shall ever be sold, leased or disposed of, in whole or in part, without the assent of two-thirds of the registered voters of the City voting on the proposition, and no water shall ever be sold, supplied or distributed to any person or corporation other than to municipalities for resale, rental or disposal to consumers for their own use.

(c) **Exceptions.** To the extent authorized in Section 677, the prohibitions in subsection (b) shall not apply to the ordinary sale and distribution of water or reclaimed water to City inhabitants for their own use, the supply or distribution by the City of surplus water or reclaimed water outside the City, or the exchange of water with any public agency.

Sec. 674. Power Contracts.

(a) Subject to approval by ordinance, the board shall have the power to contract with the United States or any of its agencies, any state or state agency, and any corporation, public or private, located inside or outside of the City or State of California:

(1) For the construction, ownership, operation, and maintenance of facilities for the generation, transformation, and transmission of electric energy, subject to the following:

(A) Any contract entered into under this subsection may provide for a sharing of the use and benefits and of the capital charges and other obligations associated with the facilities.

(B) The term of any contract entered into under this subsection is not subject to the term limitations specified in Section 607(a) and may extend over the useful life of the facilities constructed, purchased or developed.

(2) For the sale, purchase, exchange or pooling of electric energy or electric generating capacity.

(b) The board may renew, without Council approval, any contract with the United States existing as of December 12, 1940 concerning the delivery of electric energy to the City and the customers of the department from the Hoover Dam electric generating facility.

provided that these rates are established by binding contract, contribute to the financial stability of the electric works and are consistent with procedures established by ordinance.

Sec. 677. Sale or Exchange of Water and Power.

The board shall have the power:

(a) **Surplus Water.** To supply and distribute any surplus water owned or controlled by the City and not required for the use of consumers served by the City within its limits:

(1) to consumers outside the City for their own use; and

(2) to municipalities outside the City for municipal uses, or for resale, disposal or distribution to consumers within those municipalities, subject to the following:

(A) Any contract for the supply or distribution of surplus water shall be subject to the paramount right of the City, at any time, to discontinue the contract, in whole or in part, and to take, hold and distribute, the surplus water for the use of the City and its inhabitants.

(B) Contracts for supplying surplus water by the City to other municipalities outside the City may be made by the board for periods not exceeding 15 years, and upon terms and conditions set by the board and approved by ordinance. Any contract shall include the right to terminate the contract upon three years written notice to the municipality that the water supplied under the contract is required for the City and its inhabitants.

(C) Prior to execution, the contract must be assented to by a majority of the registered voters of the City voting on the question at a regular or special election.

(b) **Exchange of Water.** To enter into contracts with any public agency for the exchange of water as long as the water exchanged is replaced in full to the City within a reasonable period set by the board.

(c) **Reclaimed Water.** To supply and distribute reclaimed water to consumers served by the City within its limits, to consumers outside the City for their use, and to public agencies outside of the City for public uses and for resale, disposal or distribution to consumers within the public agency's jurisdiction.

(d) **Surplus Energy.** To supply and distribute or exchange any surplus electric energy, owned or controlled by the City and not required for the use of consumers served by the City within its limits, to any person or entity whether located inside or outside of the City.

Sec. 678. Powers and Duties of the General Manager.

In addition to the powers described in Section 604, the general manager of the department shall have the power and duty to:

(a) enforce all orders, rules and regulations adopted by the board;

(b) supervise and manage the design, construction, maintenance and operation of all work or improvements authorized or ordered by the board; and

(c) carry out all powers and duties of the department delegated by the board.

Sec. 679. Water and Power Revenue Funds.

(a) **Water Revenue Fund.** All revenue from every source collected by the department in connection with its possession, management and control of the Water Assets of the City shall be deposited in the City Treasury to the credit of the Water Revenue Fund.

(b) **Power Revenue Fund.** All revenue from every source collected by the department in connection with its possession, management and control of the Power Assets of the City shall be deposited in the City Treasury to the credit of the Power Revenue Fund.

(c) **Use of Funds.** The money in the Water Revenue Fund and Power Revenue Fund may not be appropriated, transferred or expended for any purposes except the following:

EXHIBIT 2

State Water Resources Control Board

PUBLIC RECORD CERTIFICATION

I, Matthew Jay, having custody of the files and records of the State Water Resources Control Board, Division of Water Rights (Division), State of California, do hereby certify that the attached

TITLE(S)


Groundwater ID	Applicant
G193004	L A WORLD AIRPORT
G193015	L A WORLD AIRPORT
G193202	L A WORLD AIRPORT
G193258	L A WORLD AIRPORT
G193259	L A WORLD AIRPORT
G193301	L A WORLD AIRPORT
G193355	L A WORLD AIRPORT
G193390	L A WORLD AIRPORT
G193391	L A WORLD AIRPORT
G193512	COUNTY SANITATION DISTRICT NO. 20 OF LA COUNTY
G193513	COUNTY SANITATION DISTRICT NO. 20 OF LA COUNTY
G193514	COUNTY SANITATION DISTRICT NO. 20 OF LA COUNTY
G193515	COUNTY SANITATION DISTRICT NO. 20 OF LA COUNTY
G193568	LOS ANGELES WORLD AIRPORTS (PALMDALE) ENVIRONMENTAL SERVICES DIVISION

- ☐ are true and correct copies of public records on file in this office.
☒ are true and correct copies of electronic reports received by the Division.

*WITNESS my hand and the seal of
The State of California on this day*

May 24, 2013

STATE WATER RESOURCES CONTROL BOARD


Matthew Jay
Records Custodian

[FINAL SUBMITTED VERSION]

ANNUAL NOTICE OF GROUNDWATER EXTRACTION AND DIVERSION FOR 2011

Primary Owner: L A WORLD AIRPORT

Recordation Number: G193004

Date Submitted: 2012-03-23

1. Reporting to a Local Agency	
Local Agency	Submitter does not report to a local agency.

2. Type(s) of Diversion	
a. Groundwater Extraction	<= 25 acre-feet
b. Surface Diversion	None

3. Ownership Type of Owner(s) on Record	
Ownership Type	Owner of land, but lessee is extracting/diverting water

4. Amount of Groundwater Extracted During Calendar Year	
Amount Extracted	9.64 Acre-Feet

5. Amount of Surface Water Diverted or Used	
Not applicable; Surface Diversion was not chosen as a type of diversion.	

5d. Maximum Rate of Surface Water Diversion	
Not applicable; Surface Diversion was not chosen as a type of diversion.	

6. Method of Measurement	
Method of Measurement	Water Meter

7. Type(s) of Use	
Domestic	196 persons

8. Action Requested	
Action Requested	Record my water use

9. Supplemental Information	
Supplemental Information	

Attachments		
File Name	Description	Size
No Attachments		

Contact Information of the Person Submitting the Form	
First Name	Howard
Last Name	Alger
Relation to Water Right	Authorized Official
I read the above and agree	Yes

[FINAL SUBMITTED VERSION]

ANNUAL NOTICE OF GROUNDWATER EXTRACTION AND DIVERSION FOR 2012

Primary Owner: L A WORLD AIRPORT

Recordation Number: G193004

Date Submitted: 2013-04-16

1. Reporting to a Local Agency	
Local Agency	Submitter does not report to a local agency.

2. Type(s) of Diversion	
a. Groundwater Extraction	<= 25 acre-feet
b. Surface Diversion	None

3. Ownership Type of Owner(s) on Record	
Ownership Type	Owner of land, but lessee is extracting/diverting water

4. Amount of Groundwater Extracted During Calendar Year	
Amount Extracted	10.15 Acre-Feet

5. Amount of Surface Water Diverted or Used	
Not applicable; Surface Diversion was not chosen as a type of diversion.	

5d. Maximum Rate of Surface Water Diversion	
Not applicable; Surface Diversion was not chosen as a type of diversion.	

6. Method of Measurement	
Method of Measurement	Water Meter

7. Type(s) of Use	
Domestic	196 Persons

8. Action Requested	
Action Requested	Record my water use

9. Supplemental Information	
Supplemental Information	

Attachments		
File Name	Description	Size
No Attachments		

Contact Information of the Person Submitting the Form	
First Name	Larry
Last Name	Powell
Relation to Water Right	Authorized Official
I read the above and agree	Yes

[FINAL SUBMITTED VERSION]

ANNUAL NOTICE OF GROUNDWATER EXTRACTION AND DIVERSION FOR 2011

Primary Owner: L A WORLD AIRPORT

Recordation Number: G193015

Date Submitted: 2012-03-23

1. Reporting to a Local Agency	
Local Agency	Submitter does not report to a local agency.

2. Type(s) of Diversion	
a. Groundwater Extraction	<= 25 acre-feet
b. Surface Diversion	None

3. Ownership Type of Owner(s) on Record	
Ownership Type	Owner of land, but lessee is extracting/diverting water

4. Amount of Groundwater Extracted During Calendar Year	
Amount Extracted	16.11 Acre-Feet

5. Amount of Surface Water Diverted or Used	
Not applicable; Surface Diversion was not chosen as a type of diversion.	

5d. Maximum Rate of Surface Water Diversion	
Not applicable; Surface Diversion was not chosen as a type of diversion.	

6. Method of Measurement	
Method of Measurement	Power Meter

7. Type(s) of Use	
Domestic	Golf Course

8. Action Requested	
Action Requested	Record my water use

9. Supplemental Information	
Supplemental Information	

Attachments		
File Name	Description	Size
No Attachments		

Contact Information of the Person Submitting the Form	
First Name	Howard
Last Name	Alger
Relation to Water Right	Authorized Official
I read the above and agree	Yes

[FINAL SUBMITTED VERSION]**ANNUAL NOTICE OF GROUNDWATER EXTRACTION AND DIVERSION FOR 2012**

Primary Owner: L A WORLD AIRPORT

Recordation Number: G193015

Date Submitted: 2013-04-16

1. Reporting to a Local Agency

Local Agency	Submitter does not report to a local agency.
--------------	--

2. Type(s) of Diversion

a. Groundwater Extraction	<= 25 acre-feet
b. Surface Diversion	None

3. Ownership Type of Owner(s) on Record

Ownership Type	Owner of land, but lessee is extracting/diverting water
----------------	---

4. Amount of Groundwater Extracted During Calendar Year

Amount Extracted	12.28 Acre-Feet
------------------	-----------------

5. Amount of Surface Water Diverted or Used

Not applicable; Surface Diversion was not chosen as a type of diversion.
--

5d. Maximum Rate of Surface Water Diversion

Not applicable; Surface Diversion was not chosen as a type of diversion.
--

6. Method of Measurement

Method of Measurement	Power Meter
-----------------------	-------------

7. Type(s) of Use

Domestic	Golf course
----------	-------------

8. Action Requested

Action Requested	Record my water use
------------------	---------------------

9. Supplemental Information

Supplemental Information	
--------------------------	--

Attachments

File Name	Descripton	Size
No Attachments		

Contact Information of the Person Submitting the Form

First Name	Larry
Last Name	Powell
Relation to Water Right	Authorized Official
I read the above and agree	Yes

[FINAL SUBMITTED VERSION]

ANNUAL NOTICE OF GROUNDWATER EXTRACTION AND DIVERSION FOR 2011

Primary Owner: L A WORLD AIRPORT

Recordation Number: G193202

Date Submitted: 2012-03-23

1. Reporting to a Local Agency	
Local Agency	Submitter does not report to a local agency.

2. Type(s) of Diversion	
a. Groundwater Extraction	<= 25 acre-feet
b. Surface Diversion	None

3. Ownership Type of Owner(s) on Record	
Ownership Type	Owner of land, but lessee is extracting/diverting water

4. Amount of Groundwater Extracted During Calendar Year	
Amount Extracted	2.61 Acre-Feet

5. Amount of Surface Water Diverted or Used	
Not applicable; Surface Diversion was not chosen as a type of diversion.	

5d. Maximum Rate of Surface Water Diversion	
Not applicable; Surface Diversion was not chosen as a type of diversion.	

6. Method of Measurement	
Method of Measurement	Water Meter

7. Type(s) of Use	
Domestic	196 persons

8. Action Requested	
Action Requested	Record my water use

9. Supplemental Information	
Supplemental Information	

Attachments		
File Name	Description	Size
No Attachments		

Contact Information of the Person Submitting the Form	
First Name	Howard
Last Name	Alger
Relation to Water Right	Authorized Official
I read the above and agree	Yes

[FINAL SUBMITTED VERSION]

ANNUAL NOTICE OF GROUNDWATER EXTRACTION AND DIVERSION FOR 2012

Primary Owner: L A WORLD AIRPORT

Recordation Number: G193202

Date Submitted: 2013-04-16

1. Reporting to a Local Agency	
Local Agency	Submitter does not report to a local agency.

2. Type(s) of Diversion	
a. Groundwater Extraction	<= 25 acre-feet
b. Surface Diversion	None

3. Ownership Type of Owner(s) on Record	
Ownership Type	Owner of land, but lessee is extracting/diverting water

4. Amount of Groundwater Extracted During Calendar Year	
Amount Extracted	7.1 Acre-Feet

5. Amount of Surface Water Diverted or Used	
Not applicable; Surface Diversion was not chosen as a type of diversion.	

5d. Maximum Rate of Surface Water Diversion	
Not applicable; Surface Diversion was not chosen as a type of diversion.	

6. Method of Measurement	
Method of Measurement	Water Meter

7. Type(s) of Use	
Domestic	196 Persons

8. Action Requested	
Action Requested	Record my water use

9. Supplemental Information	
Supplemental Information	

Attachments		
File Name	Description	Size
No Attachments		

Contact Information of the Person Submitting the Form	
First Name	Larry
Last Name	Powell
Relation to Water Right	Authorized Official
I read the above and agree	Yes

[FINAL SUBMITTED VERSION]

ANNUAL NOTICE OF GROUNDWATER EXTRACTION AND DIVERSION FOR 2011

Primary Owner: L A WORLD AIRPORT

Recordation Number: G193258

Date Submitted: 2012-03-23

1. Reporting to a Local Agency	
Local Agency	Submitter does not report to a local agency.

2. Type(s) of Diversion	
a. Groundwater Extraction	> 25 acre-feet
b. Surface Diversion	None

3. Ownership Type of Owner(s) on Record	
Ownership Type	Owner of land, but lessee is extracting/diverting water

4. Amount of Groundwater Extracted During Calendar Year	
Amount Extracted	640 Acre-Feet

5. Amount of Surface Water Diverted or Used	
Not applicable; Surface Diversion was not chosen as a type of diversion.	

5d. Maximum Rate of Surface Water Diversion	
Not applicable; Surface Diversion was not chosen as a type of diversion.	

6. Method of Measurement	
Method of Measurement	Power Meter

7. Type(s) of Use	
Irrigation	160 Acres Vegetables

8. Action Requested	
Action Requested	Record my water use

9. Supplemental Information	
Supplemental Information	

Attachments		
File Name	Description	Size
No Attachments		

Contact Information of the Person Submitting the Form	
First Name	Howard
Last Name	Alger
Relation to Water Right	Authorized Official
I read the above and agree	Yes

[FINAL SUBMITTED VERSION]

ANNUAL NOTICE OF GROUNDWATER EXTRACTION AND DIVERSION FOR 2012

Primary Owner: L A WORLD AIRPORT

Recordation Number: G193258

Date Submitted: 2013-04-16

1. Reporting to a Local Agency	
Local Agency	Submitter does not report to a local agency.

2. Type(s) of Diversion	
a. Groundwater Extraction	None
b. Surface Diversion	None

3. Ownership Type of Owner(s) on Record	
Ownership Type	Owner of land, but lessee is extracting/diverting water

4. Amount of Groundwater Extracted During Calendar Year	
Not applicable; Groundwater Extraction was not chosen as a type of diversion.	

5. Amount of Surface Water Diverted or Used	
Not applicable; Surface Diversion was not chosen as a type of diversion.	

5d. Maximum Rate of Surface Water Diversion	
Not applicable; Surface Diversion was not chosen as a type of diversion.	

6. Method of Measurement	
Method of Measurement	

7. Type(s) of Use	
No types selected.	

8. Action Requested	
Action Requested	Record my water use

9. Supplemental Information	
Supplemental Information	

Attachments		
File Name	Description	Size
No Attachments		

Contact Information of the Person Submitting the Form	
First Name	Larry
Last Name	Powell
Relation to Water Right	Authorized Official
I read the above and agree	Yes

[FINAL SUBMITTED VERSION]**ANNUAL NOTICE OF GROUNDWATER EXTRACTION AND DIVERSION FOR 2011**

Primary Owner: L A WORLD AIRPORT

Recordation Number: G193259

Date Submitted: 2012-03-23

1. Reporting to a Local Agency	
Local Agency	Submitter does not report to a local agency.

2. Type(s) of Diversion	
a. Groundwater Extraction	> 25 acre-feet
b. Surface Diversion	None

3. Ownership Type of Owner(s) on Record	
Ownership Type	Owner of land, but lessee is extracting/diverting water

4. Amount of Groundwater Extracted During Calendar Year	
Amount Extracted	252 Acre-Feet

5. Amount of Surface Water Diverted or Used	
Not applicable; Surface Diversion was not chosen as a type of diversion.	

5d. Maximum Rate of Surface Water Diversion	
Not applicable; Surface Diversion was not chosen as a type of diversion.	


6. Method of Measurement	
Method of Measurement	Power Meter

7. Type(s) of Use	
Irrigation	65 Acres Sod (lawn grass)

8. Action Requested	
Action Requested	Record my water use

9. Supplemental Information	
Supplemental Information	

Attachments		
File Name	Description	Size
No Attachments		

Contact Information of the Person Submitting the Form	
First Name	Howard
Last Name	Alger
Relation to Water Right	Authorized Official 
I read the above and agree	Yes

[FINAL SUBMITTED VERSION]**ANNUAL NOTICE OF GROUNDWATER EXTRACTION AND DIVERSION FOR 2012**

Primary Owner: L A WORLD AIRPORT

Recordation Number: G193259

Date Submitted: 2013-04-16

1. Reporting to a Local Agency

Local Agency	Submitter does not report to a local agency.
--------------	--

2. Type(s) of Diversion

a. Groundwater Extraction	> 25 acre-feet
---------------------------	----------------

b. Surface Diversion	None
----------------------	------

3. Ownership Type of Owner(s) on Record

Ownership Type	Owner of land, but lessee is extracting/diverting water
----------------	---

4. Amount of Groundwater Extracted During Calendar Year

Amount Extracted	783 Acre-Feet
------------------	---------------

5. Amount of Surface Water Diverted or Used

Not applicable; Surface Diversion was not chosen as a type of diversion.
--

5d. Maximum Rate of Surface Water Diversion

Not applicable; Surface Diversion was not chosen as a type of diversion.
--

6. Method of Measurement

Method of Measurement	Power Meter
-----------------------	-------------

7. Type(s) of Use

Irrigation	65 Acres Sod (lawn grass)
------------	---------------------------

8. Action Requested

Action Requested	Record my water use
------------------	---------------------

9. Supplemental Information

Supplemental Information	
--------------------------	--

Attachments

File Name	Description	Size
No Attachments		

Contact Information of the Person Submitting the Form

First Name	Larry
Last Name	Powell
Relation to Water Right	Authorized Official
I read the above and agree	Yes

[FINAL SUBMITTED VERSION]**ANNUAL NOTICE OF GROUNDWATER EXTRACTION AND DIVERSION FOR 2011**

Primary Owner: L A WORLD AIRPORT

Recordation Number: G193301

Date Submitted: 2012-03-23

1. Reporting to a Local Agency	
Local Agency	Submitter does not report to a local agency.

2. Type(s) of Diversion	
a. Groundwater Extraction	> 25 acre-feet
b. Surface Diversion	None

3. Ownership Type of Owner(s) on Record	
Ownership Type	Owner of land, but lessee is extracting/diverting water

4. Amount of Groundwater Extracted During Calendar Year	
Amount Extracted	615 Acre-Feet

5. Amount of Surface Water Diverted or Used	
Not applicable; Surface Diversion was not chosen as a type of diversion.	

5d. Maximum Rate of Surface Water Diversion	
Not applicable; Surface Diversion was not chosen as a type of diversion.	


6. Method of Measurement	
Method of Measurement	Power Meter

7. Type(s) of Use	
Irrigation	125 Acres Sod (lawn grass)

8. Action Requested	
Action Requested	Record my water use

9. Supplemental Information	
Supplemental Information	

Attachments		
File Name	Description	Size
No Attachments		

Contact Information of the Person Submitting the Form	
First Name	Howard
Last Name	Alger
Relation to Water Right	Authorized Official 
I read the above and agree	Yes

[FINAL SUBMITTED VERSION]

ANNUAL NOTICE OF GROUNDWATER EXTRACTION AND DIVERSION FOR 2012

Primary Owner: L A WORLD AIRPORT

Recordation Number: G193301

Date Submitted: 2013-04-16

1. Reporting to a Local Agency	
Local Agency	Submitter does not report to a local agency.

2. Type(s) of Diversion	
a. Groundwater Extraction	> 25 acre-feet
b. Surface Diversion	None

3. Ownership Type of Owner(s) on Record	
Ownership Type	Owner of land, but lessee is extracting/diverting water

4. Amount of Groundwater Extracted During Calendar Year	
Amount Extracted	792 Acre-Feet

5. Amount of Surface Water Diverted or Used	
Not applicable; Surface Diversion was not chosen as a type of diversion.	

5d. Maximum Rate of Surface Water Diversion	
Not applicable; Surface Diversion was not chosen as a type of diversion.	

6. Method of Measurement	
Method of Measurement	Power Meter

7. Type(s) of Use	
Irrigation	125 Acres Sod (lawn grass)

8. Action Requested	
Action Requested	Record my water use

9. Supplemental Information	
Supplemental Information	

Attachments		
File Name	Description	Size
No Attachments		

Contact Information of the Person Submitting the Form	
First Name	Larry
Last Name	Powell
Relation to Water Right	Authorized Official
I read the above and agree	Yes

[FINAL SUBMITTED VERSION]**ANNUAL NOTICE OF GROUNDWATER EXTRACTION AND DIVERSION FOR 2011**

Primary Owner: L A WORLD AIRPORT

Recordation Number: G193355

Date Submitted: 2012-03-23

1. Reporting to a Local Agency	
Local Agency	Submitter does not report to a local agency.

2. Type(s) of Diversion	
a. Groundwater Extraction	> 25 acre-feet
b. Surface Diversion	None

3. Ownership Type of Owner(s) on Record	
Ownership Type	Owner of land, but lessee is extracting/diverting water

4. Amount of Groundwater Extracted During Calendar Year	
Amount Extracted	640 Acre-Feet

5. Amount of Surface Water Diverted or Used	
Not applicable; Surface Diversion was not chosen as a type of diversion.	

5d. Maximum Rate of Surface Water Diversion	
Not applicable; Surface Diversion was not chosen as a type of diversion.	


6. Method of Measurement	
Method of Measurement	Power Meter

7. Type(s) of Use	
Irrigation	160 Acres Vegetables

8. Action Requested	
Action Requested	Record my water use

9. Supplemental Information	
Supplemental Information	

Attachments		
File Name	Description	Size
No Attachments		

Contact Information of the Person Submitting the Form	
First Name	Howard
Last Name	Alger
Relation to Water Right	Authorized Official 
I read the above and agree	Yes

[FINAL SUBMITTED VERSION]

ANNUAL NOTICE OF GROUNDWATER EXTRACTION AND DIVERSION FOR 2012

Primary Owner: L A WORLD AIRPORT

Recordation Number: G193355

Date Submitted: 2013-04-16

1. Reporting to a Local Agency	
Local Agency	Submitter does not report to a local agency.

2. Type(s) of Diversion	
a. Groundwater Extraction	> 25 acre-feet
b. Surface Diversion	None

3. Ownership Type of Owner(s) on Record	
Ownership Type	Owner of land, but lessee is extracting/diverting water

4. Amount of Groundwater Extracted During Calendar Year	
Amount Extracted	620 Acre-Feet

5. Amount of Surface Water Diverted or Used	
Not applicable; Surface Diversion was not chosen as a type of diversion.	

5d. Maximum Rate of Surface Water Diversion	
Not applicable; Surface Diversion was not chosen as a type of diversion.	

6. Method of Measurement	
Method of Measurement	Non-metered or Estimated

7. Type(s) of Use	
Irrigation	155 Acres Vegetables

8. Action Requested	
Action Requested	Record my water use

9. Supplemental Information	
Supplemental Information	

Attachments		
File Name	Description	Size
No Attachments		

Contact Information of the Person Submitting the Form	
First Name	Larry
Last Name	Powell
Relation to Water Right	Authorized Official
I read the above and agree	Yes

[FINAL SUBMITTED VERSION]**ANNUAL NOTICE OF GROUNDWATER EXTRACTION AND DIVERSION FOR 2011**

Primary Owner: L A WORLD AIRPORT

Recordation Number: G193390

Date Submitted: 2012-03-23

1. Reporting to a Local Agency	
Local Agency	Submitter does not report to a local agency.

2. Type(s) of Diversion	
a. Groundwater Extraction	> 25 acre-feet
b. Surface Diversion	None

3. Ownership Type of Owner(s) on Record	
Ownership Type	Owner of land, but lessee is extracting/diverting water

4. Amount of Groundwater Extracted During Calendar Year	
Amount Extracted	640 Acre-Feet

5. Amount of Surface Water Diverted or Used	
Not applicable; Surface Diversion was not chosen as a type of diversion.	

5d. Maximum Rate of Surface Water Diversion	
Not applicable; Surface Diversion was not chosen as a type of diversion.	


6. Method of Measurement	
Method of Measurement	Power Meter

7. Type(s) of Use	
Irrigation	160 Acres Vegetables

8. Action Requested	
Action Requested	Record my water use

9. Supplemental Information	
Supplemental Information	

Attachments		
File Name	Description	Size
No Attachments		

Contact Information of the Person Submitting the Form	
First Name	Howard
Last Name	Alger
Relation to Water Right	Authorized Official 
I read the above and agree	Yes

[FINAL SUBMITTED VERSION]

ANNUAL NOTICE OF GROUNDWATER EXTRACTION AND DIVERSION FOR 2012

Primary Owner: L A WORLD AIRPORT

Recordation Number: G193390

Date Submitted: 2013-04-16

1. Reporting to a Local Agency	
Local Agency	Submitter does not report to a local agency.

2. Type(s) of Diversion	
a. Groundwater Extraction	> 25 acre-feet
b. Surface Diversion	None

3. Ownership Type of Owner(s) on Record	
Ownership Type	Owner of land, but lessee is extracting/diverting water

4. Amount of Groundwater Extracted During Calendar Year	
Amount Extracted	280 Acre-Feet

5. Amount of Surface Water Diverted or Used	
Not applicable; Surface Diversion was not chosen as a type of diversion.	

5d. Maximum Rate of Surface Water Diversion	
Not applicable; Surface Diversion was not chosen as a type of diversion.	

6. Method of Measurement	
Method of Measurement	Non-metered or Estimated

7. Type(s) of Use	
Irrigation	70 Acres Vegetables

8. Action Requested	
Action Requested	Record my water use

9. Supplemental Information	
Supplemental Information	

Attachments		
File Name	Description	Size
No Attachments		

Contact Information of the Person Submitting the Form	
First Name	Larry
Last Name	Powell
Relation to Water Right	Authorized Official
I read the above and agree	Yes

[FINAL SUBMITTED VERSION]

ANNUAL NOTICE OF GROUNDWATER EXTRACTION AND DIVERSION FOR 2011

Primary Owner: L A WORLD AIRPORT

Recordation Number: G193391

Date Submitted: 2012-03-23

1. Reporting to a Local Agency	
Local Agency	Submitter does not report to a local agency.

2. Type(s) of Diversion	
a. Groundwater Extraction	> 25 acre-feet
b. Surface Diversion	None

3. Ownership Type of Owner(s) on Record	
Ownership Type	Owner of land, but lessee is extracting/diverting water

4. Amount of Groundwater Extracted During Calendar Year	
Amount Extracted	463.209 Acre-Feet

5. Amount of Surface Water Diverted or Used	
Not applicable; Surface Diversion was not chosen as a type of diversion.	

5d. Maximum Rate of Surface Water Diversion	
Not applicable; Surface Diversion was not chosen as a type of diversion.	


6. Method of Measurement	
Method of Measurement	Water Meter

7. Type(s) of Use	
Irrigation	203.5 Acres Mixed Crop Types

8. Action Requested	
Action Requested	Record my water use

9. Supplemental Information	
Supplemental Information	

Attachments		
File Name	Description	Size
No Attachments		

Contact Information of the Person Submitting the Form	
First Name	Howard
Last Name	Alger
Relation to Water Right	Authorized Official 
I read the above and agree	Yes

[FINAL SUBMITTED VERSION]**ANNUAL NOTICE OF GROUNDWATER EXTRACTION AND DIVERSION FOR 2012**

Primary Owner: L A WORLD AIRPORT

Recordation Number: G193391

Date Submitted: 2013-04-16

1. Reporting to a Local Agency	
Local Agency	Submitter does not report to a local agency.

2. Type(s) of Diversion	
a. Groundwater Extraction	> 25 acre-feet
b. Surface Diversion	None

3. Ownership Type of Owner(s) on Record	
Ownership Type	Owner of land, but lessee is extracting/diverting water

4. Amount of Groundwater Extracted During Calendar Year	
Amount Extracted	546.298 Acre-Feet

5. Amount of Surface Water Diverted or Used	
Not applicable; Surface Diversion was not chosen as a type of diversion.	

5d. Maximum Rate of Surface Water Diversion	
Not applicable; Surface Diversion was not chosen as a type of diversion.	

6. Method of Measurement	
Method of Measurement	Water Meter

7. Type(s) of Use	
Irrigation	203.5 Acres Mixed Crop Types

8. Action Requested	
Action Requested	Record my water use

9. Supplemental Information	
Supplemental Information	

Attachments		
File Name	Description	Size
No Attachments		

Contact Information of the Person Submitting the Form	
First Name	Larry
Last Name	Powell
Relation to Water Right	Authorized Official
I read the above and agree	Yes

[FINAL SUBMITTED VERSION]

ANNUAL NOTICE OF GROUNDWATER EXTRACTION AND DIVERSION FOR 2011

Primary Owner: County Sanitation District No. 20 of LA County

Recordation Number: G193512

Date Submitted: 2012-06-11

1. Reporting to a Local Agency	
Local Agency	Submitter does not report to a local agency.

2. Type(s) of Diversion	
a. Groundwater Extraction	> 25 acre-feet
b. Surface Diversion	None

3. Ownership Type of Owner(s) on Record	
Ownership Type	Lessee of land on which well or point of diversion is located, and is extracting/diverting water

4. Amount of Groundwater Extracted During Calendar Year	
Amount Extracted	192 Acre-Feet

5. Amount of Surface Water Diverted or Used	
Not applicable; Surface Diversion was not chosen as a type of diversion.	

5d. Maximum Rate of Surface Water Diversion	
Not applicable; Surface Diversion was not chosen as a type of diversion.	

6. Method of Measurement	
Method of Measurement	Water Meter

7. Type(s) of Use	
Irrigation	2010 Acres Mixed Crop Types

8. Action Requested	
Action Requested	Record my water use

9. Supplemental Information	
Supplemental Information	A total of 603 AFY of groundwater and 8828 AFY of recycled water are used at wells G193512-G193515.

Attachments		
File Name	Description	Size
No Attachments		

Contact Information of the Person Submitting the Form	
First Name	Ann
Last Name	Heil
Relation to Water Right	



I read the above and
agree

Yes

[FINAL SUBMITTED VERSION]**ANNUAL NOTICE OF GROUNDWATER EXTRACTION AND DIVERSION FOR 2011**

Primary Owner: County Sanitation District No. 20 of LA County

Recordation Number: G193513

Date Submitted: 2012-06-11

1. Reporting to a Local Agency	
Local Agency	Submitter does not report to a local agency.

2. Type(s) of Diversion	
a. Groundwater Extraction	> 25 acre-feet
b. Surface Diversion	None

3. Ownership Type of Owner(s) on Record	
Ownership Type	Lessee of land on which well or point of diversion is located, and is extracting/diverting water

4. Amount of Groundwater Extracted During Calendar Year	
Amount Extracted	169 Acre-Feet

5. Amount of Surface Water Diverted or Used	
Not applicable; Surface Diversion was not chosen as a type of diversion.	

5d. Maximum Rate of Surface Water Diversion	
Not applicable; Surface Diversion was not chosen as a type of diversion.	

6. Method of Measurement	
Method of Measurement	Water Meter

7. Type(s) of Use	
Irrigation	2010 Acres Mixed Crop Types

8. Action Requested	
Action Requested	Record my water use

9. Supplemental Information	
Supplemental Information	A total of 603 AFY of groundwater and 8828 AFY of recycled water are used at wells G193512-G193515.

Attachments		
File Name	Description	Size
No Attachments		

Contact Information of the Person Submitting the Form	
First Name	Ann
Last Name	Heil
Relation to Water Right	

I read the above and
agree

Yes

[FINAL SUBMITTED VERSION]

ANNUAL NOTICE OF GROUNDWATER EXTRACTION AND DIVERSION FOR 2011

Primary Owner: County Sanitation District No. 20 of LA County

Recordation Number: G193514

Date Submitted: 2012-06-11

1. Reporting to a Local Agency	
Local Agency	Submitter does not report to a local agency.

2. Type(s) of Diversion	
a. Groundwater Extraction	> 25 acre-feet
b. Surface Diversion	None

3. Ownership Type of Owner(s) on Record	
Ownership Type	Lessee of land on which well or point of diversion is located, and is extracting/diverting water

4. Amount of Groundwater Extracted During Calendar Year	
Amount Extracted	195 Acre-Feet

5. Amount of Surface Water Diverted or Used	
Not applicable; Surface Diversion was not chosen as a type of diversion.	

5d. Maximum Rate of Surface Water Diversion	
Not applicable; Surface Diversion was not chosen as a type of diversion.	

6. Method of Measurement	
Method of Measurement	Water Meter

7. Type(s) of Use	
Irrigation	2010 Acres Mixed Crop Types

8. Action Requested	
Action Requested	Record my water use

9. Supplemental Information	
Supplemental Information	A total of 603 AFY of groundwater and 8828 AFY of recycled water are used at wells G193512-G193515.

Attachments		
File Name	Description	Size
No Attachments		

Contact Information of the Person Submitting the Form	
First Name	Ann
Last Name	Heil
Relation to Water Right	



I read the above and
agree

Yes

[FINAL SUBMITTED VERSION]**ANNUAL NOTICE OF GROUNDWATER EXTRACTION AND DIVERSION FOR 2011**

Primary Owner: County Sanitation District No. 20 of LA County

Recordation Number: G193515

Date Submitted: 2012-06-11

1. Reporting to a Local Agency

Local Agency	Submitter does not report to a local agency.
--------------	--

2. Type(s) of Diversion

a. Groundwater Extraction	> 25 acre-feet
b. Surface Diversion	None

3. Ownership Type of Owner(s) on Record

Ownership Type	Lessee of land on which well or point of diversion is located, and is extracting/diverting water
----------------	--

4. Amount of Groundwater Extracted During Calendar Year

Amount Extracted	47 Acre-Feet
------------------	--------------

5. Amount of Surface Water Diverted or Used

Not applicable; Surface Diversion was not chosen as a type of diversion.	
--	--

5d. Maximum Rate of Surface Water Diversion

Not applicable; Surface Diversion was not chosen as a type of diversion.	
--	--

6. Method of Measurement

Method of Measurement	Water Meter
-----------------------	-------------

7. Type(s) of Use

Irrigation	2010 Acres Mixed Crop Types
------------	-----------------------------

8. Action Requested

Action Requested	Record my water use
------------------	---------------------

9. Supplemental Information

Supplemental Information	A total of 603 AFY of groundwater and 8828 AFY of recycled water are used at wells G193512-G193515.
--------------------------	---

Attachments

File Name	Description	Size
No Attachments		

Contact Information of the Person Submitting the Form

First Name	Ann
Last Name	Heil
Relation to Water Right	

I read the above and
agree

Yes

[FINAL SUBMITTED VERSION]**ANNUAL NOTICE OF GROUNDWATER EXTRACTION AND DIVERSION FOR 2011**

Primary Owner: LOS ANGELES WORLD AIRPORTS (PALMDALE) ENVIRONMENTAL SERVICES
DIVISION

Recordation Number: G193568

Date Submitted: 2012-03-23

1. Reporting to a Local Agency	
Local Agency	Submitter does not report to a local agency.

2. Type(s) of Diversion	
a. Groundwater Extraction	> 25 acre-feet
b. Surface Diversion	None

3. Ownership Type of Owner(s) on Record	
Ownership Type	Owner of land, but lessee is extracting/diverting water

4. Amount of Groundwater Extracted During Calendar Year	
Amount Extracted	1400 Acre-Feet

5. Amount of Surface Water Diverted or Used	
Not applicable; Surface Diversion was not chosen as a type of diversion.	

5d. Maximum Rate of Surface Water Diversion	
Not applicable; Surface Diversion was not chosen as a type of diversion.	

6. Method of Measurement	
Method of Measurement	Power Meter

7. Type(s) of Use	
Irrigation	306 Acres Sod (lawn grass)

8. Action Requested	
Action Requested	Record my water use

9. Supplemental Information	
Supplemental Information	

Attachments		
File Name	Description	Size
No Attachments		

Contact Information of the Person Submitting the Form	
First Name	Howard
Last Name	Alger
Relation to Water Right	Authorized Official
I read the above and	



agree

Yes

[FINAL SUBMITTED VERSION]

ANNUAL NOTICE OF GROUNDWATER EXTRACTION AND DIVERSION FOR 2012

Primary Owner: LOS ANGELES WORLD AIRPORTS (PALMDALE) ENVIRONMENTAL SERVICES
DIVISION

Recordation Number: G193568

Date Submitted: 2013-04-16

1. Reporting to a Local Agency	
Local Agency	Submitter does not report to a local agency.

2. Type(s) of Diversion	
a. Groundwater Extraction	> 25 acre-feet
b. Surface Diversion	None

3. Ownership Type of Owner(s) on Record	
Ownership Type	Owner of land, but lessee is extracting/diverting water

4. Amount of Groundwater Extracted During Calendar Year	
Amount Extracted	1551 Acre-Feet

5. Amount of Surface Water Diverted or Used	
Not applicable; Surface Diversion was not chosen as a type of diversion.	

5d. Maximum Rate of Surface Water Diversion	
Not applicable; Surface Diversion was not chosen as a type of diversion.	

6. Method of Measurement	
Method of Measurement	Power Meter

7. Type(s) of Use	
Irrigation	306 Acres Sod (lawn grass)

8. Action Requested	
Action Requested	Record my water use

9. Supplemental Information	
Supplemental Information	

Attachments		
File Name	Description	Size
No Attachments		

Contact Information of the Person Submitting the Form	
First Name	Larry
Last Name	Powell
Relation to Water Right	Authorized Official
I read the above and	

agree

Yes

1
2
3
4
5
6
7
8
9
0
1
2
3
4
5
6
7
8
9
0
1
2
3
4
5
6
7
8

I am employed in the County of Sacramento, State of California. I am over the age of eighteen years and not a party to the within action. My business address is 400 Capitol Mall, 27th Floor, Sacramento, California 95814.

by posting the document to the Santa Clara Superior Court website www.scefiling.org. in regard to the Antelope Valley Groundwater matter.

Lorraine Lippolis
Lorraine Lippolis